

**+NOTICE!!**

**These documents have been scanned!**

**Do not place un-scanned documents beneath this notice!**

**Do not remove this notice from this file!**

GPO Jacket No. 560-102  
Print Order 61549  
Rise Business Services, LLC  
Job=AZ15 9/20/2019



Box Number= AZ15268



Claim Begin-End: AMC039932-AMC039943

**1 Initial Receipt**



AZ15268-3

AMC038906-AMC041266

RECEIPT AND ACCOUNTING ADVICE

No. 2082039

WB/AZ

08/08/94

Subject: CLAIM MAINTENANCE FEE 1995 (276)

2 12 13

27,600.00

Applicant:

CARLOTA COPPER CO.  
8101 PRENTICE AVE.  
ENGLEWOOD CO. 80111 STE. 800 SAME CK. # 001019

Remitter: 303-694-4936

Assignor:

LEASE MANAGEMENT DATA										
<input type="checkbox"/> NEW <input type="checkbox"/> UPDATE <input type="checkbox"/> PAYMENT										
ORIGINAL SERIAL NO.	ASG.	TYPE	ST.	CTY.	FUND SYMBOL			ACRES/UNITS	RATE	
AMC 298647, ET AL										
AMOUNT	ANV. DATE	EXP. DATE	BILL CYC.	S/C	DISTRICT	NEXT BILL	MISC. DATA	U of M	ACTUAL UNIT	
ASSIGNMENT SERIAL NO.	ASG.	TYPE	ST.	CTY.	FUND SYMBOL			ACRES/UNITS	RATE	
AMOUNT	ANV. DATE	EXP. DATE	BILL CYC.	S/C	DISTRICT	NEXT BILL	MISC. DATA	U of M	ACTUAL UNIT	

APPLY REMITTANCE			
ACTION	FUNDSYMBOL	CTY.	AMOUNT
FILING FEE			
RENTAL			
UNEARNED			
REFUND			
TOTAL			
AMOUNT DUE			

Remarks:

BY: \_\_\_\_\_ DATE: \_\_\_\_\_

Lease in Escrow?  
 KGS?  
 Auto Escalates?  
 Auto Renew?

Of Interest?  
 Operating Rights?  
 Operator  
 Bond Filed?

FOR MMS USE ONLY		
BILLEE	NUMBER	FOREST REFUGE
OCS SECTION		
CODE		

UNITED STATES  
DEPARTMENT OF THE INTERIOR  
BUREAU OF LAND MANAGEMENT

Form 1370-20  
(November 1967)

**No. 897616**

04-23-79 \_\_\_\_\_ DATE

\_\_\_\_\_ PARENT SERIAL NUMBER Indexed

\_\_\_\_\_ ASSIGNMENT SERIAL NUMBER

Mining Claim Location Notices(12): Brewery et al SUBJECT  
APPLICANT: \_\_\_\_\_ REMITTER IF DIFFERENT THAN APPLICANT:

[ Sherwood B. Owens  
P.O. Box 769  
Tucson, AZ 85702 ]

A MC 39932- A MC39943

PURPOSE	FUND SYMBOL	AMOUNT	
FILING FEE EARNED	140850	60.	00
ADVANCE FILING FEE AND/OR RENTAL	14X6800		

ACRES	COUNTY	OLD LEASE	NEW LEASE
NEW LEASE _____	_____	_____	_____
_____	_____	_____	_____

	FUND SYMBOL	COUNTY	AMOUNT
APPLY: FILING FEE	140850	_____	_____
RENTAL	_____	_____	_____

ASSIGNMENT: COMPLETE AREA

PORTION OF AREA: ASSIGNED AREA

\_\_\_\_\_

\_\_\_\_\_

REFUND \_\_\_\_\_

RETAIN IN UNEARNED ACCOUNT \_\_\_\_\_

TOTAL \_\_\_\_\_

RETAINED AREA

\_\_\_\_\_

\_\_\_\_\_

REMARKS \_\_\_\_\_

\_\_\_\_\_

\_\_\_\_\_

BY \_\_\_\_\_ DATE \_\_\_\_\_

OF INTEREST BUT NOT OF SPECIFIC AREA:

BOND FILED

NO BOND FILED

**DO NOT ACCEPT THIS COPY AS A RECEIPT  
ACCOUNTING ADVICE COPY**

UNITED STATES  
DEPARTMENT OF THE INTERIOR  
BUREAU OF LAND MANAGEMENT

Form 1370-20  
(November 1967)

No. 897616

04-23-79 \_\_\_\_\_ DATE

\_\_\_\_\_ PARENT SERIAL NUMBER

Indexed

\_\_\_\_\_ ASSIGNMENT SERIAL NUMBER

Mining Claim Location Notices(12): Brewery et al SUBJECT  
APPLICANT: \_\_\_\_\_ REMITTER IF DIFFERENT THAN APPLICANT:

[ Sherwood B. Owens  
P.O. Box 769  
Tucson, AZ 85702 ]

A MC 39932- A MC39943

PURPOSE	FUND SYMBOL	AMOUNT
FILING FEE EARNED	140850	60.00
ADVANCE FILING FEE AND/OR RENTAL	14X6800	

ACRES	COUNTY	EFFECTIVE DATE	OLD LEASE	NEW LEASE
NEW LEASE _____	_____	_____	_____	_____

APPLY:	FUND SYMBOL	COUNTY	AMOUNT
FILING FEE	140850	_____	_____

ASSIGNMENT: COMPLETE AREA

RENTAL \_\_\_\_\_

PORTION OF AREA: ASSIGNED AREA \_\_\_\_\_

REFUND \_\_\_\_\_

RETAINED AREA \_\_\_\_\_

RETAIN IN UNEARNED ACCOUNT \_\_\_\_\_

TOTAL \_\_\_\_\_

REMARKS \_\_\_\_\_

OF INTEREST BUT NOT OF SPECIFIC AREA:

BOND FILED

NO BOND FILED

BY \_\_\_\_\_ DATE \_\_\_\_\_

DO NOT ACCEPT THIS COPY AS A RECEIPT  
CASE FOLDER COPY

**NOTICE!!**

**These documents have been scanned!**

**Do not place un-scanned documents beneath this notice!**

**Do not remove this notice from this file!**

GPO Jacket No. 560-102  
Print Order 61549  
Rise Business Services, LLC  
Job=AZ15 9/20/2019



Box Number= AZ15268



Claim Begin-End: AMC039932-AMC039943

**2 Correspondence**



AZ15268-3

AMC038906-AMC041266

**NO  
DOCUMENTS  
FOUND**

NO DOCUMENTS FOUND  
NO DOCUMENTS FOUND

**NOTICE!!**

**These documents have been scanned!**

**Do not place un-scanned documents beneath this notice!**

**Do not remove this notice from this file!**

GPO Jacket No. 560-102  
Print Order 61549  
Rise Business Services, LLC  
Job=AZ15 9/20/2019



Box Number= AZ15268



Claim Begin-End: AMC039932-AMC039943

**3 Transfers**



AZ15268-3

AMC038906-AMC041266

**NO  
DOCUMENTS  
FOUND**

**NO DOCUMENTS FOUND  
NO DOCUMENTS FOUND**



**NOTICE!!**

**These documents have been scanned!**

**Do not place un-scanned documents beneath this notice!**

**Do not remove this notice from this file!**

GPO Jacket No. 560-102  
Print Order 61549  
Rise Business Services, LLC  
Job=AZ15 9/20/2019



Box Number= AZ15268



Claim Begin-End: AMC039932-AMC039943

**4 Annual Filings**



AZ15268-3

AMC038906-AMC041266

DeCONCINI McDONALD YETWIN & LACY

A PROFESSIONAL CORPORATION  
ATTORNEYS AT LAW

2525 EAST BROADWAY BOULEVARD • SUITE 200 • TUCSON, ARIZONA 85716-5300  
(520) 322-5000 • (520) 322-5585 (Fax)

AMC 279919  
AMC 342296  
AMC 356448  
AMC 349780

EVO DeCONCINI (1901-1986)

DENISE M. BAINTON  
JOHN C. E. BARRETT  
ALICE W. CALLISON  
MICHAEL A. CORDIER  
BARRY M. COREY  
DENNIS DeCONCINI  
ANDREW Y. ERWIN  
SHELTON L. FREEMAN  
HEATHER K. GAINES  
NATHAN B. HANNAH  
LAWRENCE D. HIRSCH  
JAMES A. JUTRY  
KRISTEN B. KLOTZ  
JOHN C. LACY  
MARIAN C. LALONDE  
MARK D. LAMMERS

LISA SCHRINER LEWIS  
NANCY J. MARCH  
JOHN R. McDONALD  
JARED C. PARKER  
AMY R. PATTON  
ALYCE L. PENNINGTON  
JOHN C. RICHARDSON  
DAVID V. SANDERSON  
IRA M. SCHWARTZ  
LISA ANNE SMITH  
SPENCER A. SMITH  
SESALY O. STAMPS  
GARY F. URMAN  
MICHAEL R. URMAN  
WAYNE E. YEHLING  
RICHARD M. YETWIN

BARRON & POLK, P.L.L.C. - OF COUNSEL  
JOHN H. BARRON, III  
JAY M. POLK

HIRSCH LAW OFFICE, P.C. - OF COUNSEL  
IVA S. HIRSCH

BARRETT L. KIME - OF COUNSEL  
SARA J. VANCE - OF COUNSEL

7310 N. 16TH STREET, SUITE 330  
PHOENIX, ARIZONA 85020  
(602) 282-0500  
FAX: (602) 282-0520  
19 WEST BIRCH AVENUE  
FLAGSTAFF, ARIZONA 86001  
(928) 214-0466  
FAX: (928) 214-6212

1680 DUKE STREET, FIFTH FLOOR  
ALEXANDRIA, VA 22314  
(703) 838-6200  
FAX: (202) 315-3600

✓ AMC 27738

✓ AMC 39932

✓ AMC 52072

✓ AMC 97634

✓ AMC 279914

✓ AMC 298647

August 26, 2009

✓ AMC 320760

✓ AMC 324206

✓ AMC 325818

✓ AMC 327251

✓ AMC 350334

✓ AMC 367050

www.deconcinimcdonald.com  
PLEASE REPLY TO TUCSON

rbarnes@dmyl.com

Via Federal Express

Arizona State Office  
Bureau of Land Management  
Attention: Public Room  
One North Central Avenue, Suite 800  
Phoenix, AZ 85004-4427

RE: **Payment of Claim Maintenance Fee; Carlota Copper Company**

Ladies and Gentlemen:

Delivered herewith is a check in the amount of \$69,160, as payment of the claim maintenance fees pursuant to the 30 U.S.C. § 28f(a), as adjusted by 30 U.S.C. § 28j(c) and implemented by notice in 74 *Federal Register* 30959-62 (June 29, 2009), for the assessment year beginning September 1, 2009, on behalf of Carlota Copper Company. A copy of the Certification of Payment of Maintenance Fee in Lieu of Affidavit of Annual Assessment Work to be recorded with the Pinal and Gila County Recorder's Offices is also enclosed herewith.

Please return a date-stamped copy of this letter and the affidavit along with the receipt for payment to this office. Thank you for your assistance and please feel free to contact me or John Lacy with any questions or concerns.

VERIFIED

DEC 02 2009 (B)

(4 Lead Negs were left off)

Sincerely,

Robin E Barnes

Robin E. Barnes, CP  
Certified Paralegal

RECEIVED  
BLM AZ STATE OFFICE  
2009 AUG 28 A 8:56  
FEDERAL EXPRESS



STATE OF ARIZONA )  
 ) ss:  
County of Pima )

**CERTIFICATION OF PAYMENT OF MAINTENANCE FEE  
IN LIEU OF AFFIDAVIT OF ANNUAL ASSESSMENT WORK**

John C. Lacy, being first duly sworn, deposes and says that:

1. He is an agent for Carlota Copper Company, the owner of the unpatented lode mining claims and millsites situated in Pinal and Gila Counties, Arizona (the "Claims"), the location notices of which are of record in Pinal and Gila Counties, and in the records of the Arizona State Office of the Bureau of Land Management under the file numbers indicated in the attached Exhibit A


2. Pursuant to the 30 U.S.C. § 28f(a), as adjusted by 30 U.S.C. § 28j(c) and implemented by notice in *74 Federal Register* 30959-62 (June 29, 2009), the owner has paid a maintenance fee of \$140 per claim for the assessment year beginning September 1, 2009. This Certificate is in lieu of an affidavit of performance of annual assessment work or notice of intent to hold.

3. The names and address of the owners of the Claims for which this Certificate is prepared are Carlota Copper Company, 1306 Live Oak Street, P.O. Box 1009, Miami, Arizona 85539.

THIS IS NOT A CHANGE OF ADDRESS


4. The mining claims within the Claims described herein are held and claimed by the owner for the valuable minerals contained therein and the millsites for uses related to the mining claims.

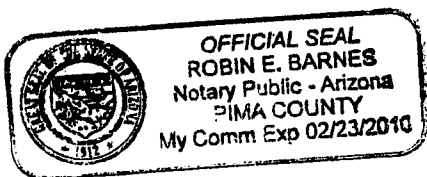
DATED this 26<sup>th</sup> day of August, 2009.

  
John C. Lacy

RECEIVED  
BLM AZ STATE OFFICE  
2009 AUG 28 A 8:56  
PINAL COUNTY ARIZONA

Sworn and subscribed before me this 26<sup>th</sup> day of August, 2009, by John C. Lacy, as agent for Carlota Copper Company.

  
Notary Public





DECONCINI McDONALD YETWIN & LACY

A PROFESSIONAL CORPORATION  
ATTORNEYS AT LAW

2525 EAST BROADWAY BOULEVARD • SUITE 200 • TUCSON, ARIZONA 85716-5300  
(520) 322-5000 • (520) 322-5585 (Fax)

EVO DeCONCINI (1901-1986)

DENISE M. BAINTON	LISA SCHRINER LEWIS
JOHN C. E. BARRETT	NANCY J. MARCH
ALICE W. CALLISON	JOHN R. McDONALD
MICHAEL A. CORDIER	JARED C. PARKER
BARRY M. COREY	AMY R. PATTON
DENNIS DeCONCINI	ALYCE L. PENNINGTON
ANDREW Y. ERWIN	JOHN C. RICHARDSON
SHELTON L. FREEMAN	DAVID V. SANDERSON
HEATHER K. GAINES	IRA M. SCHWARTZ
NATHAN B. HANNAH	LISA ANNE SMITH
LAWRENCE D. HIRSCH	SPENCER A. SMITH
JAMES A. JUTRY	SESALY O. STAMPS
KRISTEN B. KLOTZ	GARY F. URMAN
JOHN C. LACY	MICHAEL R. URMAN
MARIAN C. LALONDE	WAYNE E. YEHLING
MARK D. LAMMERS	RICHARD M. YETWIN

BARRON & POLK, P.L.L.C. - OF COUNSEL  
JOHN H. BARRON, III  
JAY M. POLK

HIRSCH LAW OFFICE, P.C. - OF COUNSEL  
IVA S. HIRSCH

BARRETT L. KIME - OF COUNSEL  
SARA J. VANCE - OF COUNSEL

**Via Federal Express**

Arizona State Office  
Bureau of Land Management  
Attention: Public Room  
One North Central Avenue, Suite 800  
Phoenix, AZ 85004-4427

RE: **Payment of Claim Maintenance Fee; Carlota Copper Company**

Ladies and Gentlemen:

Delivered herewith is a check in the amount of \$69,160, as payment of the claim maintenance fees pursuant to the 30 U.S.C. § 28f(a), as adjusted by 30 U.S.C. § 28j(c) and implemented by notice in 74 *Federal Register* 30959-62 (June 29, 2009), for the assessment year beginning September 1, 2009, on behalf of Carlota Copper Company. A copy of the Certification of Payment of Maintenance Fee in Lieu of Affidavit of Annual Assessment Work to be recorded with the Pinal and Gila County Recorder's Offices is also enclosed herewith.

Please return a date-stamped copy of this letter and the affidavit along with the receipt for payment to this office. Thank you for your assistance and please feel free to contact me or John Lacy with any questions or concerns.

Sincerely,

*Robin E Barnes*

Robin E. Barnes, CP  
Certified Paralegal

7310 N. 16TH STREET, SUITE 330  
PHOENIX, ARIZONA 85020  
(602) 282-0500  
FAX: (602) 282-0520

19 WEST BIRCH AVENUE  
FLAGSTAFF, ARIZONA 86001  
(928) 214-0466  
FAX: (928) 214-6212

1680 DUKE STREET, FIFTH FLOOR  
ALEXANDRIA, VA 22314  
(703) 838-6200  
FAX: (202) 315-3600

August 26, 2009

[www.deconcinimcdonald.com](http://www.deconcinimcdonald.com)

AMC 27738  
AMC 39932  
AMC 52072  
AMC 97634  
AMC 279914  
AMC 298647  
AMC 320760

PLEASE REPLY TO TUCSON

AMC 324206 [rbarnes@dmyl.com](mailto:rbarnes@dmyl.com)

AMC 325818  
AMC 327251  
AMC 350334  
AMC 367050

PHOENIX, ARIZONA

2009 AUG 28 A 8:56

RECEIVED  
BLM AZ STATE OFFICE



STATE OF ARIZONA )  
 ) ss:  
County of Pima )

**CERTIFICATION OF PAYMENT OF MAINTENANCE FEE  
IN LIEU OF AFFIDAVIT OF ANNUAL ASSESSMENT WORK**

John C. Lacy, being first duly sworn, deposes and says that:

1. He is an agent for Carlota Copper Company, the owner of the unpatented lode mining claims and millsites situated in Pinal and Gila Counties, Arizona (the "Claims"); the location notices of which are of record in Pinal and Gila Counties, and in the records of the Arizona State Office of the Bureau of Land Management under the file numbers indicated in the attached Exhibit A

2. Pursuant to the 30 U.S.C. § 28f(a), as adjusted by 30 U.S.C. § 28j(c) and implemented by notice in 74 *Federal Register* 30959-62 (June 29, 2009), the owner has paid a maintenance fee of \$140 per claim for the assessment year beginning September 1, 2009. This Certificate is in lieu of an affidavit of performance of annual assessment work or notice of intent to hold.

3. The names and address of the owners of the Claims for which this Certificate is prepared are Carlota Copper Company, 1306 Live Oak Street, P.O. Box 1009, Miami, Arizona 85539.

THIS IS NOT A CHANGE OF ADDRESS

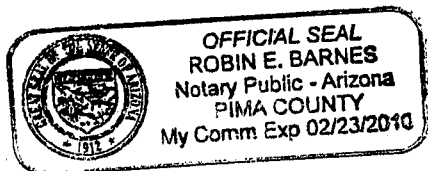
4. The mining claims within the Claims described herein are held and claimed by the owner for the valuable minerals contained therein and the millsites for uses related to the mining claims.

DATED this 26<sup>th</sup> day of August, 2009.

  
John C. Lacy

Sworn and subscribed before me this 26<sup>th</sup> day of August, 2009, by John C. Lacy, as agent for Carlota Copper Company.

  
Notary Public



RECEIVED  
BLM AZ STATE OFFICE  
2009 AUG 28 A 8:56  
PINAL & GILA COUNTIES  
ARIZONA

**EXHIBIT A**

The following unpatented mining claims and millsites are situated in the Pioneer and Globe Mining Districts, Gila and Pinal Counties, Arizona, the names of which and the place of record of the location notices thereof in the official records of the respective counties and the Arizona State Office of the Bureau of Land Management, are as follows:

**GROUP III: (Unpatented mining claims situated in Sections 25, 26, 35 and 36, Township 1 North, Range 13 East, G&SR Mer.)**

<u>Claim Name</u>	<u>Date Located</u>	<u>Date Recorded</u>	<u>County Records Docket Page</u>	<u>Date Filed BLM</u>	<u>BLM A MC No.</u>
Gila County:					
Grizzly #1	7/18/89	7/24/89	774 120	9/1/89	298647
Amended		11/22/89	785 119	12/13/89	
Grizzly #2	7/18/89	7/24/89	774 123	9/1/89	298648
Amended		11/22/89	785 119	12/13/89	
Grizzly #3	7/18/89	7/24/89	774 126	9/1/89	298649
Amended		11/22/89	785 119	12/13/89	
Grizzly #4	7/18/89	7/24/89	774 129	9/1/89	298650
Amended		11/22/89	785 119	12/13/89	
Pinal County:					
		8/22/89	1625 631	9/1/89	
		11/22/89	1642 209	12/13/89	
Gila County:					
Grizzly #5	7/18/89	7/24/89	774 132	9/1/89	298651
Amended		11/22/89	785 119	12/13/89	
Pinal County:					
		8/22/89	1625 634	9/1/89	
		11/22/89	1642 209	12/13/89	
Gila County:					
Grizzly #6	7/18/89	7/24/89	774 135	9/1/89	298652
Amended		11/22/89	785 119	12/13/89	
Grizzly #7	7/18/89	7/24/89	774 138	9/1/89	298653
Amended		11/22/89	785 119	12/13/89	
Grizzly #8	7/18/89	7/24/89	774 141	9/1/89	298654
Amended		11/22/89	785 119	12/13/89	
Grizzly #9	7/18/89	7/24/89	774 144	9/1/89	298655
Amended		11/22/89	785 119	12/13/89	
Grizzly #10	7/18/89	7/24/89	774 147	9/1/89	298656
Amended		11/22/89	785 119	12/13/89	
Grizzly #11	7/18/89	7/24/89	774 150	9/1/89	298657
Amended		11/22/89	785 119	12/13/89	
Grizzly #12	7/18/89	7/24/89	774 153	9/1/89	298658
Amended		11/22/89	785 119	12/13/89	

Exhibit A

1

PINAL COUNTY, ARIZONA

AUG 28 AM 5:51

RECEIVED  
BLM AZ STATE OFFICE

<u>Claim Name</u>	<u>Date Located</u>	<u>Date Recorded</u>	<u>County Records Docket Page</u>	<u>Date Filed BLM</u>	<u>BLM A MC No.</u>
			Pinal County:		
	7/18/89	8/22/89	1625 637	9/1/89	
		11/22/89	1642 209	12/13/89	
			Gila County:		
Grizzly #13	7/18/89	7/24/89	774 156	9/1/89	298659
Amended		11/22/89	785 119	12/13/89	
Grizzly #14	7/18/89	7/24/89	774 159	9/1/89	298660
Amended		11/22/89	785 119	12/13/89	

**GROUP IV:** (Unpatented mining claims situated in Sections 26, 27, 34, 35 and 36, Township 1 North, Range 13 East; G&SR Mer.)

<u>Claim Name</u>	<u>Loc. Date</u>	<u>County</u>	<u>Original Recordation Book Page</u>	<u>Amended Recordation Book Page</u>	<u>BLM A MC Serial #</u>
Tip Top	3/2/29	Pinal	45 142	648 830	52265
Tip Top #1	8/1/30	Pinal	46 275		52266
Tip Top 2	3/2/29	Pinal	45 144	648 831	52267
Tip Top 3	3/10/29	Pinal	45 145	648 832	52268
Tip Top #4	8/1/30	Pinal	46 301		52269
Eder #10	4/21/69	Pinal	569 819		52270
Eder #11	4/21/69	Pinal	569 820		52271
Eder #12	4/21/69	Pinal	569 821		52272
Eder 14	9/27/71	Pinal	645 51		52274
		Gila	308 309		52275
Eder 15	9/27/71	Pinal	645 52		52276
		Gila	308 310		52277
Eder 16	9/27/71	Pinal	645 53	721 95	52278
		Gila	308 311	348 10	52279
Eder 17	9/27/71	Pinal	645 54	721 96	52280
		Gila	308 312	348 9	52281
Eder 18	9/27/71	Pinal	710 228		52282
		Gila	308 313		52283
Eder 19	9/27/71	Pinal	710 229	721 715	52284
		Gila	308 314	348 275	52285
Eder 22	9/27/71	Pinal	645 56		52286
		Gila	308 317		52287
Eder #23	1/4/73	Pinal	691 416		52288
Eder 27	9/11/73	Pinal	720 440		52289
Eder 34	6/14/73	Pinal	710 926		52290
Eder 35	6/14/73	Pinal	710 927		52291
Exhibit A			2		

RECEIVED  
 OFFICE  
 2009 AUG 28 A 8:51  
 P.M. ARIZONA



<u>Claim Name</u>	<u>Loc. Date</u>	<u>County</u>	<u>Original Recordation</u>		<u>Amended Recordation</u>		<u>BLM A MC Serial #</u>
			<u>Book</u>	<u>Page</u>	<u>Book</u>	<u>Page</u>	
Eder 36	6/14/73	Pinal	710	928			52287 ✓
Eder 39	6/13/73	Pinal	710	931			52289 ✓
Eder 40	6/14/73	Pinal	710	932			52290 ✓
Eder 43	6/13/73	Pinal	710	935			52292
Eder 44	6/14/73	Pinal	710	936			52293
Eder 45	6/13/73	Pinal	710	937			52294
Eder 46	6/13/73	Pinal	710	938			52295
Eder 47	6/13/73	Pinal	710	939			52296
Eder 48	6/13/73	Pinal	710	940	721	97	52297
Eder 49	6/12/73	Pinal	710	941			52298
Eder 50	6/12/73	Pinal	710	942			52299
Eder 51	6/12/73	Pinal	710	943			52300
Eder 52	6/12/73	Pinal	710	944			52301
Eder 53	6/12/73	Pinal	710	945			52302
Eder 54	6/13/73	Pinal	710	946			52303
		Gila	341	802			
Eder 55	6/13/73	Pinal	710	947			52304
		Gila	341	803			
Eder 56	6/13/73	Pinal	710	948			52305
		Gila	341	804			
Eder 57	6/12/73	Pinal	710	949	721	98	52306
		Gila	341	805	348	8	
Eder 59	6/14/73	Pinal	710	951			52307 ✓
		Gila	341	807			
Eder 62	9/7/73	Pinal	721	716			52308
Eder 63	9/7/73	Pinal	721	717			52309
		Gila	348	276			
Eder 64	9/7/73	Pinal	721	718			52310
		Gila	348	277			
Eder 65	9/7/73	Pinal	721	719			52311
		Gila	348	278			
Eder 66	9/7/73	Pinal	721	720			52312
		Gila	348	279			
Eder 67	9/7/73	Pinal	721	721			52313
		Gila	348	280			
Eder 68	9/7/73	Pinal	721	722			52314
		Gila	348	281			
Eder 69	9/7/73	Pinal	721	723			52315
		Gila	348	282			
Eder 70	9/24/73	Gila	348	283			52316
Eder 71	11/24/87	Gila	726	416			279919
Eder 72	11/24/87	Gila	726	419			279920
Exhibit A							

RECEIVED  
BLM  
2009 AUG 28  
52316  
279919  
279920



<u>Claim Name</u>	<u>Loc. Date</u>	<u>County</u>	<u>Original Recordation</u>		<u>Amended Recordation</u>		<u>BLM A MC</u>
			<u>Book</u>	<u>Page</u>	<u>Book</u>	<u>Page</u>	<u>Serial #</u>
Cap 131	7/25/30	Pinal	46	311			52387
"Moon Rise"	2/15/1899	Gila	6	401			52388
Promoter	11/14/29	Gila	44	5	348	7	52389
Stars and Stripes	1/1/02	Gila	7	466	308	307	52390
Providence	7/1/28	Gila	40	444	309	649	52391

**GROUP V:** (Unpatented mining claims situated in Sections 4, 5, 6, 7, Township 1 South, Range 14 East; Sections 1, 2, 11, 12, Township 1 South, Range 13 East; Section 31, Township 1 North, Range 14 East; and Sections 14, 15, 22, 23, 25, 26, 27, Township 1 North, Range 13 East, G&SR Mer.)

<u>Claim Name</u>	<u>Date Located</u>	<u>Date Recorded</u>	<u>Cty</u>	<u>Dkt</u>	<u>Page</u>	<u>Date Filed BLM</u>	<u>BLM A MC Serial No.</u>
Kelly #1	1/26/92	3/12/92	Gila	860	997	4/16/92	320760
Kelly #2	1/26/92	3/12/92	Gila	860	1000	4/16/92	320761
Kelly #3	1/26/92	3/12/92	Gila	861	01	4/16/92	320762
Kelly #4	1/26/92	3/12/92	Gila	861	04	4/16/92	320763
Kelly #5	1/26/92	3/12/92	Gila	861	07	4/16/92	320764
Kelly #6	1/28/92	3/12/92	Gila	861	10	4/16/92	320765
Kelly #7	1/26/92	3/12/92	Gila	861	13	4/16/92	320766
Kelly #8	1/28/92	3/12/92	Gila	861	16	4/16/92	320767
Kelly #9	1/26/92	3/12/92	Gila	861	19	4/16/92	320768
Kelly #10	1/28/92	3/12/92	Gila	861	22	4/16/92	320769
Kelly #11	1/26/92	3/12/92	Gila	861	25	4/16/92	320770
Kelly #12	1/28/92	3/12/92	Gila	861	28	4/16/92	320771
Kelly #13	1/26/92	3/12/92	Gila	861	31	4/16/92	320772
Kelly #14	1/28/92	3/12/92	Gila	861	34	4/16/92	320773
Kelly #15	1/28/92	3/12/92	Gila	861	37	4/16/92	320774
Kelly #16	1/28/92	3/12/92	Gila	861	40	4/16/92	320775
Kelly #17	1/28/92	3/12/92	Gila	861	43	4/16/92	320776
Kelly #18	1/28/92	3/12/92	Gila	861	46	4/16/92	320777
Kelly #19	1/28/92	3/12/92	Gila	861	49	4/16/92	320778
Kelly #20	1/26/92	3/12/92	Gila	861	52	4/16/92	320779
Kelly #21	1/27/92	3/12/92	Gila	861	55	4/16/92	320780
Kelly #22	1/27/92	3/12/92	Gila	861	58	4/16/92	320781
Kelly #23	1/27/92	3/12/92	Gila	861	61	4/16/92	320782
Kelly #24	1/27/92	3/12/92	Gila	861	64	4/16/92	320783
Kelly #25	1/27/92	3/12/92	Gila	861	67	4/16/92	320784
Kelly #26	1/27/92	3/12/92	Gila	861	70	4/16/92	320785
Kelly #27	1/29/92	3/12/92	Gila	861	73	4/16/92	320786

RECEIVED  
 BLM A MC  
 FILED  
 APR 16 1992  
 PHOENIX, ARIZONA

<u>Claim Name</u>	<u>Date Located</u>	<u>Date Recorded</u>	<u>Cty</u>	<u>Cty Record</u>		<u>Date Filed BLM</u>	<u>BLM A MC Serial No.</u>
				<u>Dkt</u>	<u>Page</u>		
Kelly #28	1/29/92	3/12/92	Pinal	1809	641		
			Gila	861	76	4/16/92	320787
Kelly #29	1/29/92	3/12/92	Pinal	1809	643		
			Gila	861	79	4/16/92	320788 ✓
Kelly #30	1/29/92	3/12/92	Pinal	1809	645		
			Gila	861	82	4/16/92	320789
Kelly #31-A	7/11/92	8/06/92	Gila	877	747	8/27/92	324206 ✓
		8/13/92	Pinal	1845	922		
Kelly #32	1/29/92	3/12/92	Gila	861	88	4/16/92	320791
Kelly #33	1/29/92	3/12/92	Pinal	1809	649	4/16/92	320792
Kelly #34	1/29/92	3/12/92	Gila	861	91	4/16/92	320793
Kelly #35	1/29/92	3/12/92	Pinal	1809	651		
			Pinal	1809	653	4/16/92	320794
Kelly #36	1/29/92	3/12/92	Gila	861	94	4/16/92	320795 ✓
			Pinal	1809	655		
Kelly #37	1/28/92	3/12/92	Pinal	1809	657	4/16/92	320796
Kelly #38	1/28/92	3/12/92	Gila	861	97	4/16/92	320797
	1/29/92	3/12/92	Pinal	1809	659		
Kelly #39	1/28/92	3/12/92	Pinal	1809	661	4/16/92	320798
Kelly #40	1/31/92	3/12/92	Pinal	1809	663	4/16/92	320799
Kelly #53	1/30/92	3/12/92	Pinal	1809	671	4/16/92	320803
Kelly #57	1/30/92	3/12/92	Pinal	1809	673	4/16/92	320804
Kelly #58	1/30/92	3/12/92	Pinal	1809	675	4/16/92	320805 ✓
Kelly #59	1/30/92	3/12/92	Pinal	1809	677	4/16/92	320806
Kelly #60	1/30/92	3/12/92	Pinal	1809	679	4/16/92	320807
Kelly #66	1/30/92	3/12/92	Pinal	1809	691	4/16/92	320813
Kelly #67	1/30/92	3/12/92	Pinal	1809	693	4/16/92	320814
Kelly #68	1/30/92	3/12/92	Pinal	1809	695	4/16/92	320815 ✓
Kelly #71	1/30/92	3/12/92	Pinal	1809	697	4/16/92	320816
Kelly #72	1/30/92	3/12/92	Pinal	1809	699	4/16/92	320817
Kelly #73	1/30/92	3/12/92	Pinal	1809	701	4/16/92	320818
Kelly #83	2/01/92	3/12/92	Pinal	1809	721	4/16/92	320828
Kelly #84	2/01/92	3/12/92	Pinal	1809	723	4/16/92	320829
Kelly #86	2/01/92	3/12/92	Pinal	1809	727	4/16/92	320831
Kelly #87	2/01/92	3/12/92	Pinal	1809	729	4/16/92	320832
Kelly #89	2/01/92	3/12/92	Pinal	1809	733	4/16/92	320834
Kelly #90	2/01/92	3/12/92	Pinal	1809	735	4/16/92	320835
Kelly #91	2/02/92	3/12/92	Pinal	1809	737	4/16/92	320836
Kelly #92	2/02/92	3/12/92	Gila	861	100	4/16/92	320837 ✓
			Pinal	1809	739		
Kelly #93	2/02/92	3/12/92	Gila	861	103	4/16/92	320838
			Pinal	1809	741		

RECEIVED  
 BLM A MC OFFICE  
 PHOENIX, ARIZONA

320760

<u>Claim Name</u>	<u>Date Located</u>	<u>Date Recorded</u>	<u>Cty</u>	<u>Cty Record</u>		<u>Date Filed BLM</u>	<u>BLM A MC Serial No.</u>
				<u>Dkt</u>	<u>Page</u>		
Kelly #94	2/02/92	3/12/92	Gila	861	106	4/16/92	320839
Kelly #95	2/02/92	3/12/92	Gila	861	109	4/16/92	320840
			Pinal	1809	743		
Kelly #96	2/02/92	3/12/92	Gila	861	112	4/16/92	320841
			Pinal	1809	745		
Kelly #97	2/02/92	3/12/92	Gila	861	115	4/16/92	320842
Kelly #98	2/02/92	3/12/92	Gila	861	118	4/16/92	320843 ✓
Kelly #99	2/02/92	3/12/92	Gila	861	121	4/16/92	320844
Kelly #100	2/04/92	3/12/92	Gila	861	124	4/16/92	320845
Kelly #101	10/31/92	12/14/92	Gila	892	489	1/19/93	325818 ✓
Kelly #103	10/31/92	12/14/92	Gila	892	495	1/19/93	325820
Kelly #104	10/31/92	12/14/92	Gila	892	498	1/19/93	325821
Kelly #105	10/31/92	12/14/92	Gila	892	501	1/19/93	325822
Kelly #106	10/31/92	12/14/92	Gila	892	504	1/19/93	325823 ✓
Kelly #107	10/31/92	12/14/92	Gila	892	507	1/19/93	325824
Kelly #112	10/31/92	12/14/92	Gila	892	522	1/19/93	325829
Kelly #113	10/31/92	12/14/92	Gila	892	525	1/19/93	325830
Kelly #114	10/31/92	12/14/92	Gila	892	528	1/19/93	325831 ✓
Kelly #115	10/31/92	12/14/92	Gila	892	531	1/19/93	325832
Kelly #120	11/9/92	12/14/92	Gila	892	546	1/19/93	325837
Kelly #121	11/9/92	12/14/92	Gila	892	549	1/19/93	325838
Kelly #122	11/9/92	12/14/92	Gila	892	552	1/19/93	325839
Kelly #123	11/9/92	12/14/92	Gila	892	555	1/19/93	325840
Kelly #124	11/9/92	12/14/92	Gila	892	558	1/19/93	325841
Kelly #125	11/8/92	12/14/92	Gila	892	561	1/19/93	325842
Kelly #126	11/8/92	12/14/92	Gila	892	564	1/19/93	325843
Kelly #127	11/8/92	12/14/92	Gila	892	567	1/19/93	325844
Kelly #128	11/8/92	12/14/92	Gila	892	570	1/19/93	325845
			Pinal	1874	047		
Kelly #129	11/8/92	12/14/92	Gila	892	573	1/19/93	325846
Kelly #130	11/8/92	12/14/92	Gila	892	576	1/19/93	325847
Kelly #131	11/8/92	12/14/92	Gila	892	579	1/19/93	325848
Kelly #132	11/7/92	12/14/92	Gila	892	582	1/19/93	325849
			Pinal	1874	049		
Kelly #133	11/7/92	12/14/92	Gila	892	585	1/19/93	325850
Kelly #134	11/7/92	12/14/92	Gila	892	588	1/19/93	325851
Kelly #135	11/7/92	12/14/92	Gila	892	591	1/19/93	325852
Kelly #136	11/7/92	12/14/92	Gila	892	594	1/19/93	325853
			Pinal	1874	051		
Kelly #137	11/7/92	12/14/92	Gila	892	597	1/19/93	325854
			Pinal	1874	053		
Kelly #138	11/7/92	12/14/92	Gila	892	600	1/19/93	325855

RECEIVED  
 BLM AZ STATE OFFICE

<u>Claim Name</u>	<u>Date Located</u>	<u>Date Recorded</u>	<u>Cty</u>	<u>Cty Record Dkt</u>	<u>Page</u>	<u>Date Filed BLM</u>	<u>BLM A MC Serial No.</u>
Kelly #139	11/7/92	12/14/92	Gila	892	601	1/19/93	325856
Kelly #140	11/7/92	12/14/92	Gila	892	604	1/19/93	325857
Kelly #141	11/7/92	12/14/92	Gila	892	607	1/19/93	325858
Kelly #142	11/7/92	12/14/92	Gila	892	610	1/19/93	325859
Kelly #143	11/7/92	12/14/92	Gila	892	613	1/19/93	325860
Kelly #144	11/7/92	12/14/92	Gila	892	616	1/19/93	325861
Kelly #145	11/7/92	12/14/92	Gila	892	619	1/19/93	325862
Kelly #146	11/7/92	12/14/92	Gila	892	622	1/19/93	325863
Kelly #147	11/7/92	12/14/92	Gila	892	625	1/19/93	325864
Kelly #148	11/6/92	12/14/92	Gila	892	628	1/19/93	325865
Kelly #149	11/6/92	12/14/92	Gila	892	631	1/19/93	325866
Kelly #150	11/6/92	12/14/92	Gila	892	634	1/19/93	325867
Kelly #151	7/30/93	8/23/93	Gila	93-635862		8/23/93	327254
Kelly #152	7/30/93	8/23/93	Gila	93-635863		8/23/93	327255
Kelly #153	7/30/93	8/23/93	Gila	93-635864		8/23/93	327256
Kelly #154	7/30/93	8/23/93	Pinal	1936	617		
			Gila	93-635865		8/23/93	327257
			Pinal	1936	619		
Kelly #155	7/30/93	8/23/93	Gila	93-635866		8/23/93	327258
			Pinal	1936	621		
Kelly #157	7/30/93	8/23/93	Pinal	1936	625	8/23/93	327260
Kelly #158	7/30/93	8/23/93	Gila	93-635861		8/23/93	327261
			Pinal	1936	627		
Kelly #159	7/30/93	8/23/93	Pinal	1936	629	8/23/93	327262
Kelly #160	7/30/93	8/23/93	Pinal	1936	631	8/23/93	327263
Kelly #161	7/30/93	8/23/93	Pinal	1936	633	8/23/93	327264
Kelly #162	7/30/93	8/23/93	Pinal	1936	635	8/23/93	327265
Kelly #163	7/30/93	8/23/93	Pinal	1936	637	8/23/93	327266

**GROUP VI:** (Unpatented mining claims situated in Section 36, Township 1 North, Range 13 East; Section 31, Township 1 North, Range 14 East; Section 1, Township 1 South, Range 13 East; and Section 6, Township 1 South, Range 14 East, G&SR Mer.)

<u>Claim Name</u>	<u>Recorded Book/Docket</u>	<u>Page</u>	<u>BLM A MC Serial No.</u>
Lizard No. 27 (W½)	47	348	28018
Rejected No. 1	31	415	28020
Rejected No. 2	31	416	28019
Amended	52	374	
Rejected No. 3	53	184	28016
Rejected No. 4	493	569	97634
Exhibit A			

RECEIVED  
 BLM A STATE OFFICE  
 2009 AUG 28 A 8:51  
 BLM A STATE OFFICE

<u>Claim Name</u>	<u>Recorded Book/Docket</u>	<u>Page</u>	<u>BLM A MC Serial No.</u>
Rejected No. 5	493	571	97635
Rejected No. 6	493	573	97636
Rejected No. 7	493	575	97637
Rejected No. 8	493	577	97638
Rejected No. 9	493	579	97639
Rejected No. 10	493	581	97640
Rejected No. 11	493	583	97641
Rejected No. 12	493	585	97642
Rejected No. 13	493	587	97643

**GROUP VII:** (Unpatented mining claims situated in Section 36, Township 1 North, Range 13 East, Gila County, G&SR Mer.)

<u>Claim Name</u>	<u>Location Date</u>	<u>Recorded Book</u>	<u>Page</u>	<u>BLM AMC Serial No.</u>
Overside	9/1/39	48	70	27989
Amended	6/17/59	102	43	
Amended	5/23/93	909	127	
Crown Point Ext. No. 1	6/17/59	102	37	27990
Amended	5/23/93	909	131	
Crown Point Ext. No. 2	6/17/59	102	38	27991
Amended	5/23/93	909	133	
Old Abe	9/1/39	48	70	27992
Amended	6/17/59	102	39	
Amended	5/23/93	909	124	
Old Abe No. 1	10/1/39	48	82	27993
Amended	6/17/59	102	41	
Amended	5/23/93	909	129	

RECEIVED  
 BLM AZ STATE OFFICE  
 2009 AUG 28 A 8:51  
 PHOENIX, ARIZONA

**GROUP VIII:** (Unpatented mining claims situated in Section 36, Township 1 North, Range 13 East, G&SR Mer., Gila County)

<u>Claim Name</u>	<u>Location Date</u>	<u>Cty Record Book</u>	<u>Page</u>	<u>BLM A MC Serial No.</u>
Brewery	3/12/1892	4	145	39932
Amended	5/23/93	909	116	
Clipper	1/20/1906	1	286	39933
Amended	5/23/93	909	118	
Old Abe	9/1/39	48	70	39934
Amended	5/23/93	909	124	

Exhibit A

<u>Claim Name</u>	<u>Location Date</u>	<u>Cty Record Book</u>	<u>Page</u>	<u>BLM A MC Serial No.</u>
Thomas Jefferson	9/1/39	48	71	39935
Amended	5/23/93	909	120	
Blue Jay Fraction	11/21/42	48	357	39936 ✓
Amended	5/23/93	909	122	
Vat	11/25/59	112	344	39937

**GROUP IX:** (Unpatented mining claims situated in Section 36, Township 1 North, Range 13 East, G&SR Mer., Gila County)

<u>Claim Name</u>	<u>Location Date</u>	<u>Cty Record Book</u>	<u>Page</u>	<u>BLM A MC Serial No.</u>
Lost Knife #1	5/23/59	100	416	39938
Amended	3/17/68	230	418	
Lost Knife #2	10/28/59	108	133	39939
Amended	3/17/68	230	415	
Manganese Cap	5/06/65	176	507	39940 ✓
Amended	3/17/68	230	419	
Galena	5/06/65	176	508	39941
Amended	3/17/68	230	416	
Dew	6/1/68	237	635	39942
Lad	6/1/68	237	636	39943

**GROUP X:** (Unpatented millsites situated in Section 23 and 26, Township 1 North, Range 13 East, G&SR Mer., Gila County)

<u>Claim Name</u>	<u>Date Located</u>	<u>Date Recorded</u>	<u>Cty Record Dkt</u>	<u>Page</u>	<u>Date Filed BLM</u>	<u>BLM A MC Serial No.</u>
Sick-A-More #1	6/16/93	8/23/93	93-635858		8/23/93	327251
Sick-A-More #2	6/16/93	8/23/93	93-635859		8/23/93	327252
Sick-A-More #3	6/16/93	8/23/93	93-635860		8/23/93	327253 ✓

RECEIVED  
 BLM AZ STATE OFFICE  
 2009 AUG 28 A 8:51  
 PHOENIX, ARIZONA




**GROUP XI:** (Unpatented millsites situated in Sections 25, 26, 35 and 36, Township 1 North, Range 13 East; Section 31, Township 1 North, Range 14 East, Sections 1, 12, Township 1 South, Range 13 East; and Section 6, Township 1 South, Range 14 East, G&SR Mer., Gila and Pinal Counties)

<u>Claim Name</u>	<u>Date Located</u>	<u>Date Recorded</u>	<u>Cty</u>	<u>Cty Record Dkt</u>	<u>Page</u>	<u>Date Filed BLM</u>	<u>BLM A MC Serial No.</u>
Kosher #1	09/12/96	12/04/96	Gila	96-019602		12/03/96	342296
Kosher #2	09/12/96	12/04/96	Gila	96-019603		12/03/96	342297
Kosher #3	09/12/96	12/04/96	Gila	96-019604		12/03/96	342298
Kosher #4	09/12/96	12/04/96	Gila	96-019605		12/03/96	342299
Kosher #5	09/12/96	12/04/96	Gila	96-019606		12/03/96	342300
Kosher #6	09/12/96	12/04/96	Gila	96-019607		12/03/96	342301
Kosher #7	09/12/96	12/04/96	Gila	96-019608		12/03/96	342302
Kosher #8	09/12/96	12/04/96	Gila	96-019609		12/03/96	342303
Kosher #9	09/12/96	12/04/96	Gila	96-019610		12/03/96	342304
Kosher #10	09/12/96	12/04/96	Gila	96-019611		12/03/96	342305
Kosher #11	09/12/96	12/04/96	Gila	96-019612		12/03/96	342306
Kosher #12	09/12/96	12/04/96	Gila	96-019613		12/03/96	342307
Kosher #13	09/12/96	12/04/96	Gila	96-019614		12/03/96	342308
Kosher #14	09/12/96	12/04/96	Gila	96-019615		12/03/96	342309
Kosher #15	09/12/96	12/04/96	Gila	96-019616		12/03/96	342310
Kosher #16	09/12/96	12/04/96	Gila	96-019617		12/03/96	342311
Kosher #17	09/12/96	12/04/96	Gila	96-019618		12/03/96	342312
Kosher #18	09/12/96	12/04/96	Gila	96-019619		12/03/96	342313
Kosher #19	09/12/96	12/04/96	Gila	96-019620		12/03/96	342314
Kosher #20	09/12/96	12/04/96	Gila	96-019621		12/03/96	342315
Kosher #21	09/12/96	12/04/96	Gila	96-019622		12/03/96	342316
Kosher #22	09/12/96	12/04/96	Gila	96-019623		12/03/96	342317
Kosher #23	09/12/96	12/04/96	Gila	96-019624		12/03/96	342318
Kosher #23	09/12/96	12/04/96	Pinal	1996-040016		12/03/96	342319
Kosher #24	09/12/96	12/04/96	Gila	96-019625		12/03/96	342319
Kosher #25	09/12/96	12/04/96	Gila	96-019626		12/03/96	342320
Kosher #26	09/12/96	12/04/96	Gila	96-019627		12/03/96	342321
Kosher #27	09/12/96	12/04/96	Gila	96-019628		12/03/96	342322
Kosher #28	09/12/96	12/04/96	Gila	96-019629		12/03/96	342323
Kosher #29	09/12/96	12/04/96	Gila	96-019630		12/03/96	342324
Kosher #30	09/12/96	12/04/96	Gila	96-019631		12/03/96	342325
Kosher #31	09/12/96	12/04/96	Gila	96-019632		12/03/96	342326
Kosher #32	09/12/96	12/04/96	Pinal	1996-040017		12/03/96	342327
Kosher #33	09/12/96	12/04/96	Gila	96-019633		12/03/96	342328
Kosher #33	09/12/96	12/04/96	Pinal	1996-040018		12/03/96	
Kosher #34	09/12/96	12/04/96	Gila	96-019634		12/03/96	342329
Kosher #34	09/12/96	12/04/96	Pinal	1996-040019		12/03/96	

PINAL COUNTY, ARIZONA

RECEIVED  
BLM AZ STATE OFFICE



<u>Claim Name</u>	<u>Date Located</u>	<u>Date Recorded</u>	<u>Cty</u>	<u>Cty Record Dkt</u>	<u>Page</u>	<u>Date Filed BLM</u>	<u>BLM A MC Serial No.</u>
Kosher #35	09/12/96	12/04/96	Gila	96-019635		12/03/96	342330
Kosher #36	09/12/96	12/04/96	Gila	96-019636		12/03/96	342331
Kosher #37	09/12/96	12/04/96	Gila	96-019637		12/03/96	342332
Kosher #38	09/12/96	12/04/96	Gila	96-019638		12/03/96	342333
Kosher #39	09/12/96	12/04/96	Gila	96-019639		12/03/96	342334
Kosher #40	09/12/96	12/04/96	Gila	96-019640		12/03/96	342335
Kosher #41	09/12/96	12/04/96	Gila	96-019641		12/03/96	342336
Kosher #42	09/12/96	12/04/96	Gila	96-019642		12/03/96	342337
Kosher #43	09/12/96	12/04/96	Gila	96-019643		12/03/96	342338
Kosher #44	09/12/96	12/04/96	Pinal	1996-040020		12/03/96	342339
Kosher #45	09/12/96	12/04/96	Pinal	1996-040021		12/03/96	342340
Kosher #46	09/12/96	12/04/96	Pinal	1996-040022		12/03/96	342341
Kosher #46	09/12/96	12/04/96	Gila	96-019644		12/03/96	
Kosher #47	09/12/96	12/04/96	Pinal	1996-040023		12/03/96	342342
Kosher #47	09/12/96	12/04/96	Gila	96-019645		12/03/96	
Kosher #48	09/12/96	12/04/96	Gila	96-019646		12/03/96	342343
Kosher #49	09/12/96	12/04/96	Gila	96-019647		12/03/96	342344
Kosher #50	09/12/96	12/04/96	Gila	96-019648		12/03/96	342345
Kosher #51	09/12/96	12/04/96	Gila	96-019649		12/03/96	342346
Kosher #52	09/12/96	12/04/96	Gila	96-019650		12/03/96	342347
Kosher #53	09/12/96	12/04/96	Gila	96-019651		12/03/96	342348
Kosher #54	09/12/96	12/04/96	Gila	96-019652		12/03/96	342349
Kosher #55	09/12/96	12/04/96	Gila	96-019653		12/03/96	342350
Kosher #56	09/12/96	12/04/96	Gila	96-019654		12/03/96	342351
Kosher #57	09/12/96	12/04/96	Pinal	1996-040024		12/03/96	342352
Kosher #58	09/12/96	12/04/96	Pinal	1996-040025		12/03/96	342353
Kosher #59	09/12/96	12/04/96	Pinal	1996-040026		12/03/96	342354
Kosher #60	09/12/96	12/04/96	Pinal	1996-040027		12/03/96	342355
Kosher #60	09/12/96	12/04/96	Gila	96-019655		12/03/96	
Kosher #61	09/12/96	12/04/96	Pinal	1996-040028		12/03/96	342356
Kosher #61	09/12/96	12/04/96	Gila	96-019656		12/03/96	
Kosher #62	09/12/96	12/04/96	Gila	96-019657		12/03/96	342357
Kosher #63	09/12/96	12/04/96	Gila	96-019658		12/03/96	342358
Kosher #64	09/12/96	12/04/96	Gila	96-019659		12/03/96	342359
Kosher #65	09/12/96	12/04/96	Gila	96-019660		12/03/96	342360
Kosher #66	09/12/96	12/04/96	Gila	96-019661		12/03/96	342361
Kosher #67	09/12/96	12/04/96	Gila	96-019662		12/03/96	342362
Kosher #68	09/12/96	12/04/96	Gila	96-019663		12/03/96	342363
Kosher #69	09/12/96	12/04/96	Pinal	1996-040029		12/03/96	342364
Kosher #70	09/12/96	12/04/96	Pinal	1996-040030		12/03/96	342365
Kosher #71	09/12/96	12/04/96	Pinal	1996-040031		12/03/96	342366
Kosher #72	09/12/96	12/04/96	Pinal	1996-040032		12/03/96	342367

RECEIVED  
 BLM AZ STATE OFFICE  
 PHOENIX, ARIZONA

<u>Claim Name</u>	<u>Date Located</u>	<u>Date Recorded</u>	<u>Cty</u>	<u>Cty Record Dkt</u>	<u>Page</u>	<u>Date Filed BLM</u>	<u>BLM A MC Serial No.</u>
Kosher #73	09/12/96	12/04/96	Pinal	1996-040033		12/03/96	342368
Kosher #73	09/12/96	12/04/96	Gila	96-019664		12/03/96	
Kosher #74	09/12/96	12/04/96	Gila	96-019665		12/03/96	342369
Kosher #75	09/12/96	12/04/96	Gila	96-019666		12/03/96	342370
Kosher #76	09/12/96	12/04/96	Gila	96-019667		12/03/96	342371
Kosher #77	09/12/96	12/04/96	Gila	96-019668		12/03/96	342372
Kosher #78	09/12/96	12/04/96	Gila	96-019669		12/03/96	342373
Kosher #79	09/12/96	12/04/96	Gila	96-019670		12/03/96	342374
Kosher #80	09/12/96	12/04/96	Gila	96-019671		12/03/96	342375
Kosher #81	09/12/96	12/04/96	Pinal	1996-040034		12/03/96	342376
Kosher #82	09/12/96	12/04/96	Pinal	1996-040035		12/03/96	342377
Kosher #83	09/12/96	12/04/96	Pinal	1996-040036		12/03/96	342378
Kosher #84	09/12/96	12/04/96	Pinal	1996-040037		12/03/96	342379
Kosher #84	09/12/96	12/04/96	Gila	96-019672		12/03/96	
Kosher #85	09/12/96	12/04/96	Pinal	1996-040038		12/03/96	342380
Kosher #85	09/12/96	12/04/96	Gila	96-019673		12/03/96	
Kosher #86	09/12/96	12/04/96	Gila	96-019674		12/03/96	342381
Kosher #87	09/12/96	12/04/96	Gila	96-019675		12/03/96	342382
Kosher #88	09/12/96	12/04/96	Gila	96-019676		12/03/96	342383
Kosher #89	09/12/96	12/04/96	Gila	96-019677		12/03/96	342384
Kosher #90	09/12/96	12/04/96	Gila	96-019678		12/03/96	342385
Kosher #91	09/12/96	12/04/96	Gila	96-019679		12/03/96	342386
Kosher #92	09/12/96	12/04/96	Gila	96-019680		12/03/96	342387
Kosher #93	09/13/96	12/04/96	Pinal	1996-040039		12/03/96	342388
Kosher #94	09/13/96	12/04/96	Pinal	1996-040040		12/03/96	342389
Kosher #95	09/13/96	12/04/96	Pinal	1996-040041		12/03/96	342390
Kosher #96	09/13/96	12/04/96	Pinal	1996-040042		12/03/96	342391
Kosher #97	09/13/96	12/04/96	Pinal	1996-040043		12/03/96	342392
Kosher #97	09/13/96	12/04/96	Gila	96-019681		12/03/96	
Kosher #98	09/13/96	12/04/96	Pinal	1996-040044		12/03/96	342393
Kosher #98	09/13/96	12/04/96	Gila	96-019682		12/03/96	
Kosher #99	09/13/96	12/04/96	Gila	96-019683		12/03/96	342394
Kosher #100	09/13/96	12/04/96	Gila	96-019684		12/03/96	342395
Kosher #101	09/13/96	12/04/96	Gila	96-019685		12/03/96	342396
Kosher #102	09/13/96	12/04/96	Gila	96-019686		12/03/96	342397
Kosher #103	09/13/96	12/04/96	Gila	96-019687		12/03/96	342398
Kosher #104	09/13/96	12/04/96	Gila	96-019688		12/03/96	342399
Kosher #105	09/13/96	12/04/96	Gila	96-019689		12/03/96	342400
Kosher #106	09/13/96	12/04/96	Gila	96-019690		12/03/96	342401
Kosher #107	09/13/96	12/04/96	Pinal	1996-040045		12/03/96	342402
Kosher #108	09/13/96	12/04/96	Pinal	1996-040046		12/03/96	342403
Kosher #109	09/13/96	12/04/96	Pinal	1996-040047		12/03/96	342404

RECEIVED  
 BLM AZ STATE OFFICE  
 PINAL, ARIZONA

<u>Claim Name</u>	<u>Date Located</u>	<u>Date Recorded</u>	<u>Cty</u>	<u>Cty Record Dkt</u>	<u>Page</u>	<u>Date Filed BLM</u>	<u>BLM A MC Serial No.</u>
Kosher #110	09/13/96	12/04/96	Pinal	1996-040048		12/03/96	342405
Kosher #111	09/13/96	12/04/96	Pinal	1996-040049		12/03/96	342406
Kosher #112	09/13/96	12/04/96	Pinal	1996-040050		12/03/96	342407
Kosher #112	09/13/96	12/04/96	Gila	96-019691		12/03/96	
Kosher #113	09/13/96	12/04/96	Pinal	1996-040051		12/03/96	342408
Kosher #113	09/13/96	12/04/96	Gila	96-019692		12/03/96	
Kosher #114	09/13/96	12/04/96	Gila	96-019693		12/03/96	342409
Kosher #115	09/13/96	12/04/96	Gila	96-019694		12/03/96	342410
Kosher #116	09/13/96	12/04/96	Gila	96-019695		12/03/96	342411
Kosher #117	09/13/96	12/04/96	Gila	96-019696		12/03/96	342412
Kosher #118	09/13/96	12/04/96	Gila	96-019697		12/03/96	342413
Kosher #119	09/13/96	12/04/96	Gila	96-019698		12/03/96	342414
Kosher #120	09/13/96	12/04/96	Gila	96-019699		12/03/96	342415
Kosher #121	09/13/96	12/04/96	Gila	96-019700		12/03/96	342416
Kosher #122	09/13/96	12/04/96	Pinal	1996-040052		12/03/96	342417
Kosher #123	09/13/96	12/04/96	Pinal	1996-040053		12/03/96	342418
Kosher #124	09/13/96	12/04/96	Pinal	1996-040054		12/03/96	342419
Kosher #125	09/13/96	12/04/96	Pinal	1996-040055		12/03/96	342420
Kosher #126	09/13/96	12/04/96	Pinal	1996-040056		12/03/96	342421
Kosher #127	09/13/96	12/04/96	Pinal	1996-040057		12/03/96	342422
Kosher #127	09/13/96	12/04/96	Gila	96-019701		12/03/96	
Kosher #128	09/13/96	12/04/96	Pinal	1996-040058		12/03/96	342423
Kosher #128	09/13/96	12/04/96	Gila	96-019702		12/03/96	
Kosher #129	09/13/96	12/04/96	Gila	96-019703		12/03/96	342424
Kosher #130	09/13/96	12/04/96	Gila	96-019704		12/03/96	342425
Kosher #131	09/13/96	12/04/96	Gila	96-019705		12/03/96	342426
Kosher #132	09/13/96	12/04/96	Gila	96-019706		12/03/96	342427
Kosher #133	09/13/96	12/04/96	Gila	96-019707		12/03/96	342428
Kosher #134	09/13/96	12/04/96	Gila	96-019708		12/03/96	342429
Kosher #135	09/13/96	12/04/96	Gila	96-019709		12/03/96	342430
Kosher #136	09/13/96	12/04/96	Gila	96-019710		12/03/96	342431
Kosher #137	09/13/96	12/04/96	Gila	96-019711		12/03/96	342432
Kosher #138	09/13/96	12/04/96	Pinal	1996-040059		12/03/96	342433
Kosher #139	09/13/96	12/04/96	Pinal	1996-040060		12/03/96	342434
Kosher #140	09/13/96	12/04/96	Pinal	1996-040061		12/03/96	342435
Kosher #141	09/13/96	12/04/96	Pinal	1996-040062		12/03/96	342436
Kosher #142	09/13/96	12/04/96	Pinal	1996-040063		12/03/96	342437
Kosher #143	09/13/96	12/04/96	Pinal	1996-040064		12/03/96	342438
Kosher #144	09/13/96	12/04/96	Pinal	1996-040065		12/03/96	342439
Kosher #144	09/13/96	12/04/96	Gila	1996-019712		12/03/96	
Kosher #145	09/13/96	12/04/96	Pinal	1996-040066		12/03/96	342440
Kosher #145	09/13/96	12/04/96	Gila	1996-019713		12/03/96	

PHOENIX, ARIZONA

RECEIVED  
BLM AZ STATE OFFICE  
DEC 11 8 57 AM '96

<u>Claim Name</u>	<u>Date Located</u>	<u>Date Recorded</u>	<u>Cty</u>	<u>Cty Record Dkt</u>	<u>Page</u>	<u>Date Filed BLM</u>	<u>BLM A MC Serial No.</u>
Kosher #146	09/13/96	12/04/96	Gila	1996-019714		12/03/96	342441
Kosher #147	09/13/96	12/04/96	Gila	1996-019715		12/03/96	342442
Kosher #148	09/13/96	12/04/96	Gila	1996-019716		12/03/96	342443
Kosher #149	09/13/96	12/04/96	Gila	1996-019717		12/03/96	342444
Kosher #150	09/13/96	12/04/96	Gila	1996-019718		12/03/96	342445
Kosher #151	09/13/96	12/04/96	Gila	1996-019719		12/03/96	342446
Kosher #152	09/13/96	12/04/96	Gila	1996-019720		12/03/96	342447
Kosher #153	09/13/96	12/04/96	Gila	1996-019721		12/03/96	342448
Kosher #154	09/13/96	12/04/96	Gila	1996-019722		12/03/96	342449
Kosher #155	09/13/96	12/04/96	Gila	1996-019723		12/03/96	342450
Kosher #156	09/13/96	12/04/96	Pinal	1996-040067		12/03/96	342451
Kosher #157	09/13/96	12/04/96	Pinal	1996-040068		12/03/96	342452
Kosher #158	09/13/96	12/04/96	Pinal	1996-040069		12/03/96	342453
Kosher #159	09/13/96	12/04/96	Pinal	1996-040070		12/03/96	342454
Kosher #160	09/13/96	12/04/96	Pinal	1996-040071		12/03/96	342455
Kosher #161	09/14/96	12/04/96	Pinal	1996-040072		12/03/96	342456
Kosher #162	09/14/96	12/04/96	Pinal	1996-040073		12/03/96	342457
Kosher #163	09/14/96	12/04/96	Pinal	1996-040074		12/03/96	342458
Kosher #163	09/14/96	12/04/96	Gila	1996-019724		12/03/96	342459
Kosher #164	09/14/96	12/04/96	Pinal	1996-040075		12/03/96	342460
Kosher #164	09/14/96	12/04/96	Gila	1996-019725		12/03/96	342461
Kosher #165	09/14/96	12/04/96	Gila	1996-019726		12/03/96	342462
Kosher #166	09/14/96	12/04/96	Gila	1996-019727		12/03/96	342463
Kosher #167	09/14/96	12/04/96	Gila	1996-019728		12/03/96	342464
Kosher #168	09/14/96	12/04/96	Gila	1996-019729		12/03/96	342465
Kosher #169	09/14/96	12/04/96	Gila	1996-019730		12/03/96	342466
Kosher #170	09/14/96	12/04/96	Gila	1996-019731		12/03/96	342467
Kosher #171	09/14/96	12/04/96	Gila	1996-019732		12/03/96	342468
Kosher #172	09/14/96	12/04/96	Gila	1996-019733		12/03/96	342469
Kosher #173	09/14/96	12/04/96	Gila	1996-019734		12/03/96	342470
Kosher #174	09/14/96	12/04/96	Pinal	1996-040076		12/03/96	342471
Kosher #175	09/14/96	12/04/96	Pinal	1996-040077		12/03/96	342472
Kosher #176	09/14/96	12/04/96	Pinal	1996-040078		12/03/96	342473
Kosher #177	09/14/96	12/04/96	Pinal	1996-040079		12/03/96	342474
Kosher #178	09/14/96	12/04/96	Pinal	1996-040080		12/03/96	342475
Kosher #179	09/14/96	12/04/96	Pinal	1996-040081		12/03/96	342476
Kosher #180	09/14/96	12/04/96	Pinal	1996-040082		12/03/96	342477
Kosher #181	09/14/96	12/04/96	Pinal	1996-040083		12/03/96	342478
Kosher #182	09/14/96	12/04/96	Pinal	1996-040084		12/03/96	342479
Kosher #182	09/14/96	12/04/96	Gila	1996-019735		12/03/96	342480
Kosher #183	09/14/96	12/04/96	Pinal	1996-040085		12/03/96	342481
Kosher #183	09/14/96	12/04/96	Gila	1996-019736		12/03/96	342482

RECEIVED  
 BLM AZ STATE OFFICE  
 PINAL, ARIZONA

<u>Claim Name</u>	<u>Date Located</u>	<u>Date Recorded</u>	<u>Cty</u>	<u>Cty Record Dkt</u>	<u>Page</u>	<u>Date Filed BLM</u>	<u>BLM A MC Serial No.</u>
Kosher #184	09/14/96	12/04/96	Gila	1996-019737		12/03/96	342479
Kosher #185	09/14/96	12/04/96	Gila	1996-019738		12/03/96	342480
Kosher #186	09/14/96	12/04/96	Pinal	1996-040086		12/03/96	342481
Kosher #187	09/14/96	12/04/96	Pinal	1996-040087		12/03/96	342482
Kosher #188	09/14/96	12/04/96	Pinal	1996-040088		12/03/96	342483
Kosher #189	09/14/96	12/04/96	Pinal	1996-040089		12/03/96	342484
Kosher #190	09/14/96	12/04/96	Pinal	1996-040090		12/03/96	342485
Kosher #191	09/14/96	12/04/96	Pinal	1996-040091		12/03/96	342486
Kosher #192	09/14/96	12/04/96	Pinal	1996-040092		12/03/96	342487
Kosher #193	09/14/96	12/04/96	Pinal	1996-040093		12/03/96	342488
Kosher #193	09/14/96	12/04/96	Gila	1996-019739		12/03/96	
Kosher #194	09/14/96	12/04/96	Pinal	1996-040094		12/03/96	342489
Kosher #194	09/14/96	12/04/96	Gila	1996-019740		12/03/96	
Kosher #195	09/14/96	12/04/96	Gila	1996-019741		12/03/96	342490
Kosher #196	09/14/96	12/04/96	Gila	1996-019742		12/03/96	342491
Kosher #197	09/14/96	12/04/96	Pinal	1996-040095		12/03/96	342492
Kosher #198	09/14/96	12/04/96	Pinal	1996-040096		12/03/96	342493
Kosher #199	09/14/96	12/04/96	Pinal	1996-040097		12/03/96	342494
Kosher #200	09/14/96	12/04/96	Pinal	1996-040098		12/03/96	342495
Kosher #201	09/14/96	12/04/96	Pinal	1996-040099		12/03/96	342496
Kosher #202	09/14/96	12/04/96	Pinal	1996-040100		12/03/96	342497
Kosher #203	09/14/96	12/04/96	Pinal	1996-040101		12/03/96	342498
Kosher #204	09/14/96	12/04/96	Pinal	1996-040102		12/03/96	342499
Kosher #205	09/14/96	12/04/96	Pinal	1996-040103		12/03/96	342500
Kosher #205	09/14/97	12/04/96	Gila	1996-019743		12/03/96	
Kosher #206	09/14/97	12/04/96	Gila	1996-019744		12/03/96	342501
Kosher #207	09/14/96	12/04/96	Pinal	1996-040104		12/03/96	342502
Kosher #208	09/14/96	12/04/96	Pinal	1996-040105		12/03/96	342503
Kosher #209	09/14/96	12/04/96	Pinal	1996-040106		12/03/96	342504
Kosher #210	09/14/96	12/04/96	Pinal	1996-040107		12/03/96	342505
Kosher #211	09/14/96	12/04/96	Pinal	1996-040108		12/03/96	342506
Kosher #211	09/14/96	12/04/96	Gila	1996-019745		12/03/96	
Kosher #212	09/14/96	12/04/96	Gila	1996-019746		12/03/96	342507
Kosher #213	09/14/96	12/04/96	Gila	1996-019747		12/03/96	342508
Kosher #214	09/14/96	12/04/96	Gila	1996-019748		12/03/96	342509
Kosher #215	09/14/96	12/04/96	Gila	1996-019749		12/03/96	342510
Kosher #216	09/14/96	12/04/96	Gila	1996-019750		12/03/96	342511
Kosher #217	09/14/96	12/04/96	Gila	1996-019751		12/03/96	342512
Kosher #218	09/14/96	12/04/96	Gila	1996-019752		12/03/96	342513
Kosher #219	09/14/96	12/04/96	Gila	1996-019753		12/03/96	342514
Kosher #220	06/28/02	07/24/02	Pinal	2002-039180		07/25/02	356448
Kosher #221	06/28/02	07/24/02	Pinal	2002-039181		07/25/02	356449

RECEIVED  
 BLM AZ STATE OFFICE  
 PHOENIX, ARIZONA  
 8/5/02

<u>Claim Name</u>	<u>Date Located</u>	<u>Date Recorded</u>	<u>Cty</u>	<u>Cty Record Dkt</u>	<u>Page</u>	<u>Date Filed BLM</u>	<u>BLM A MC Serial No.</u>
Kosher #222	06/28/02	07/24/02	Pinal	2002-039182		07/25/02	356450
Kosher #223	06/28/02	07/24/02	Pinal	2002-039183		07/25/02	356451 ✓
Kosher #224	06/28/02	07/24/02	Pinal	2002-039184		07/25/02	356452
Kosher #225	09/07/05	10/11/05	Pinal	2005-137450		09/08/05	367050
Kosher #226	09/07/05	10/11/05	Pinal	2005-137451		09/08/05	367051
Kosher #227	09/07/05	10/11/05	Pinal	2005-137449		09/08/05	367052
Kosher #228	09/07/05	10/11/05	Pinal	2005-137448		09/08/05	367053 ✓
Kosher #229	09/07/05	10/11/05	Pinal	2005-137447		09/08/05	367054

**GROUP XII:** (Unpatented mining claims situated in Section 1, Township 1 South, Range 13 East and Section 6, Township 1 South, Range 14 East, G&SR Mer., Gila County)

<u>Claim Name</u>	<u>Date Located</u>	<u>Date Recorded</u>	<u>Cty</u>	<u>Cty Record Dkt</u>	<u>Page</u>	<u>Date Filed BLM</u>	<u>BLM A MC Serial No.</u>
RJD #1	12/5/97	2/27/98	Gila	1998	2760	3/2/98	349780
RJD #2	12/5/97	2/27/98	Gila	1998	2761	3/2/98	349781
RJD #4	5/17/98	6/5/98	Gila	1998	8633	7/9/98	350335 ✓

I:\FILES\DOCS\CARLI0260626\DOC\FQ9751.DOC

RECEIVED  
 BLM AZ STATE OFFICE  
 2009 AUG 28 A 8:51  
 PINAL, ARIZONA

**United States Department of the Interior**  
**Bureau of Land Management**  
 BUSINESS & SUPPORT SVCS DIV  
 ONE N CENTRAL AVE SUITE 800  
 PHOENIX, AZ 85004 -4427  
 Phone: (602) 417-9200

Receipt

No: 1990422

<b>Transaction #:</b> 2054629	
<b>Date of Transaction:</b> 08/28/2009	
<b>CUSTOMER:</b>	JOHN LACY 2525 E BROADWAY BLVD STE 200 TUCSON, AZ 85716-5350 US

LINE #	QTY	DESCRIPTION	REMARKS	UNIT PRICE	TOTAL
1	1.00	LOCATABLE MINERALS / MINING CLAIMS-NOT NEW-UNADJUD, ONE AUTH NO. ONLY / MINING CLAIM MONEY RECEIVED CASES: AMC298647/\$69160.00	MAINT 2010	- n/a -	69160.00
<b>TOTAL:</b>					<b>\$69,160.00</b>

PAYMENT INFORMATION					
1	AMOUNT:	69160.00	POSTMARKED:	08/26/2009	
	TYPE:	CHECK	RECEIVED:	08/28/2009	
	CHECK NO:	00016102			
	NAME:	CARLOTA COPPER COMPANY PO BOX 1009 MIAMI AZ 85539 US			

REMARKS

This receipt was generated by the automated BLM Collections and Billing System and is a paper representation of a portion of the official electronic record contained therein.





DECONCINI McDONALD YETWIN & LACY

A PROFESSIONAL CORPORATION  
ATTORNEYS AT LAW

2525 EAST BROADWAY BOULEVARD • SUITE 200 • TUCSON, ARIZONA 85716-5300  
(520) 322-5000 • (520) 322-5585 (Fax)

EVO DECONCINI (1901-1986)

JOHN R. McDONALD	DENNIS DeCONCINI
RICHARD M. YETWIN	JOHN C. LACY
JOHN C. RICHARDSON	JAMES A. JUTRY
SPENCER A. SMITH	MICHAEL R. URMAN
DENISE M. BAINTON	GARY F. URMAN
WAYNE E. YEHLING	DAVID V. SANDERSON
SHELTON L. FREEMAN	ALYCE L. PENNINGTON
BARRY M. COREY	LISA ANNE SMITH
NATHAN B. HANNAH	ALICE W. CALLISON
NANCY J. MARCH	IRA M. SCHWARTZ
MICHAEL A. CORDIER	HEATHER K. GAINES
MARK D. LAMMERS	LISA SCHRINER LEWIS
MARIAN C. LALONDE	KRISTEN B. KLOTZ
EMILY R. TAYLOR	JOHN C. E. BARRETT
GREGORY D. HONIG	CHARLES J. BABBITT, III

SARA J. VANCE - OF COUNSEL  
BARRON & POLK, P.L.L.C. - OF COUNSEL  
JAY M. POLK  
JOHN H. BARRON, III  
BARRETT L. KIME - OF COUNSEL  
JARED G. PARKER - OF COUNSEL

7310 N. 16TH STREET, SUITE 330  
PHOENIX, ARIZONA 85020  
(602) 282-0500  
FAX (602) 282-0520

19 WEST BIRCH AVENUE  
FLAGSTAFF, ARIZONA 86001  
(928) 214-0466  
FAX: (928) 214-6212

1615 "L" STREET NW, SUITE 850  
WASHINGTON, D.C. 20036  
(202) 833-8001  
FAX: (202) 315-3600

August 26, 2008

[www.deconcinimcdonald.com](http://www.deconcinimcdonald.com)

PLEASE REPLY TO TUCSON

rbarnes@dmyl.com

**Via Federal Express**

Arizona State Office  
Bureau of Land Management  
Attention: Public Room  
One North Central Avenue  
Suite 800  
Phoenix, AZ 85004-4427

ENTERED INTO COMPUTER  
SEP 12 2008 PB


RE: **Payment of Claim Maintenance Fee; Specialty Minerals, Inc.**

Ladies and Gentlemen:

Delivered herewith is a check in the amount of \$5,375.00 as payment of the claim maintenance fees pursuant to the 30 U.S.C. § 28f(a), as modified by 43 C.F.R. § 3830.21, as authorized by 30 U.S.C. § 28j(c) for the assessment year beginning September 1, 2008, on behalf of Specialty Minerals, Inc. A Certification of Payment of Maintenance Fee in Lieu of Affidavit of Annual Assessment Work is also enclosed herewith.

Please return a date-stamped copy of this letter and the affidavit along with the receipt for payment to this office. Thank you for your assistance and please feel free to contact me or John Lacy with any questions or concerns.

Sincerely,



Robin E. Barnes, CP  
Certified Paralegal

reb

c. w/out enc. Charlie Acker  
Jeff Shaffer

I:\FILES\DOCS\GEOR01\971598\LTR\HY3586.DOC

ENTERED INTO COMPUTER

SEP 29 11:43 AM '08

After recording, please return to:  
Dayan Anderson  
Specialty Minerals, Inc.  
P.O. Box 558  
Lucerne Valley CA 92356

STATE OF ARIZONA                    )  
  ) ss:  
County of Pima                        )

CERTIFICATION OF PAYMENT OF MAINTENANCE FEE  
IN LIEU OF AFFIDAVIT OF ANNUAL ASSESSMENT WORK

Michael R. Urman, being first duly sworn, deposes and says that:

1. He is an agent for Specialty Minerals, Inc., a Delaware corporation, the owner of unpatented lode and placer mining claims and millsites situated in Pima County, Arizona (the "Claims"), the location notices of which are of record in said county, and in the records of the Arizona State Office of the Bureau of Land Management under the file numbers indicated in the attached Exhibit A.


2. Pursuant to the 30 U.S.C. § 28f(a), as modified by 43 C.F.R. § 3830.21, as authorized by 30 U.S.C. § 28j(c), the owner has paid a maintenance fee of \$125 per claim for the assessment year beginning September 1, 2008, and this Certificate is in lieu of an affidavit of performance of annual assessment work or notice of intent of hold.

3. The name and address of the owner of Claims for which this Certificate is prepared are Specialty Minerals, Inc., P.O. Box 558, Lucerne, CA 92356.

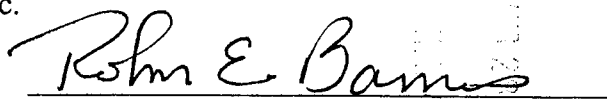
THIS IS NOT A CHANGE OF ADDRESS

4. The Claims are held and claimed by the owner for the valuable mineral contained therein.

DATED this 26<sup>th</sup> day of August, 2008.

  
\_\_\_\_\_  
Michael R. Urman

Sworn and subscribed before me this 26<sup>th</sup> day of August, 2008, by Michael R. Urman, as agent for Specialty Minerals, Inc.

  
\_\_\_\_\_  
Notary Public

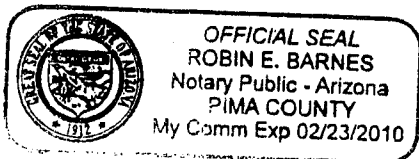


EXHIBIT A

The "Claims" referred to in the foregoing Certificate consist of 31 unpatented lode and placer mining claims and 12 unpatented millsites situated in Sections 11, 12, 13 and 14, Township 18 South, Range 15 East, G&SR Mer., in the Helvetia Mining District, Pima County, Arizona, the names of which and the place of record of the location notices thereof in the official records of Pima County and with the authorized office of the Bureau of Land Management as follows:

LODE CLAIMS:

<u>Name of Claim</u>	<u>Pima Cty Records</u>		<u>BLM Serial #</u>	
	<u>Book</u>	<u>Page</u>	<u>Section</u>	<u>A MC</u>
Santa Rita 1	9693	515	11	328734
Santa Rita 2	9693	517	11	328735
Santa Rita 3	9693	519	11	328736
Santa Rita 4	9693	521	11	328737
Santa Rita 5	9693	523	11,14	328738
Santa Rita 6	9693	525	11-14	328739
Santa Rita 7	9693	527	14	328740
Santa Rita 8	9693	529	14	328741
Santa Rita 9	9857	631	11	331420
Santa Rita 10	9857	633	11	331421
Santa Rita 11	9857	635	11	331422
Santa Rita 12	9857	637	11	331423
Santa Rita 13	9857	639	11	331424
Santa Rita 14	9857	641	11	331425
Santa Rita 15	9857	643	11	331426
Santa Rita 16	9857	645	11	331427
Santa Rita 17	9857	647	11	331428
Santa Rita 18	9857	649	14	331429
Santa Rita 19	9857	651	14	331430
Santa Rita 20	9857	653	14	331431
Santa Rita 21	9861	1556	14	331432
Santa Rita 22	9861	1558	14	331433

PIMA COUNTY RECORDS  
 COUNTY CLERK  
 PIMA COUNTY, ARIZONA

PLACER CLAIMS:

<u>Name of Claim</u>	<u>Pima Cty Records</u>		<u>BLM Serial #</u>	
	<u>Book</u>	<u>Page</u>	<u>Section</u>	<u>A MC</u>
Butch Placer	1700	588	11	40026
Red Star No. 9	3313	324	14	40027
Red Star No. 10	3313	325	14	40028
Red Star No. 11	3313	326	14	40029
Red Star No. 12	3313	327	14	40030
Red Star No. 13	3313	328	14	40031
Red Star No. 14	3313	329	14	40032
Red Star No. 15	3313	330	14	40033
Red Star No. 16	3313	331	14	40034

MILLSITES:

<u>Name of Claim</u>	<u>Pima Cty Records</u>		<u>BLM Serial #</u>	
	<u>Book</u>	<u>Page</u>	<u>Section</u>	<u>A MC</u>
Butch #1 Mill Site	7119	647	14	206728
Butch #3 Millsite	7119	649	14	206729
Butch #5 Millsite	7119	651	14	206730
Sabado #1 Millsite	7119	653	14	206731
Sabado #4 Millsite	7119	655	14	206732
Butch mill site	9693	539	12	328727
Butch A mill site	9693	541	11	328728
Butch B mill site	9693	543	11	328729
Santa Rita 1 mill site	9693	531	14	328730
Santa Rita 2 mill site	9693	533	14	328731
Santa Rita 3 mill site	9693	535	14	328732
Santa Rita 4 mill site	9693	537	14	328733

D EONCINI McDONALD YETWIN & L

A PROFESSIONAL CORPORATION

ATTORNEYS AT LAW

2525 EAST BROADWAY BOULEVARD • SUITE 200 • TUCSON, ARIZONA 85716-5300  
(520) 322-5000 • (520) 322-5585 (Fax)

EVO DEONCINI (1901-1986)

JOHN R. McDONALD  
RICHARD M. YETWIN  
JOHN C. RICHARDSON  
SPENCER A. SMITH  
DENISE M. BAINTON  
WAYNE E. YEHLING  
SHELTON L. FREEMAN  
BARRY M. COREY  
NATHAN B. HANNAH  
NANCY J. MARCH  
MICHAEL A. CORDIER  
MARK D. LAMMERS  
MARIAN C. LALONDE  
EMILY R. TAYLOR  
GREGORY D. HONIG

DENNIS DEONCINI  
JOHN C. LACY  
JAMES A. JUTRY  
MICHAEL R. URMAN  
GARY F. URMAN  
DAVID V. SANDERSON  
ALYCE L. PENNINGTON  
LISA ANNE SMITH  
ALICE W. CALLISON  
IRA M. SCHWARTZ  
HEATHER K. GAINES  
LISA SCHRINER LEWIS  
KRISTEN B. KLOTZ  
JOHN C. E. BARRETT  
CHARLES J. BABBITT, III

SARA J. VANCE - OF COUNSEL  
BARRON & POLK, P.L.L.C. - OF COUNSEL  
JAY M. POLK  
JOHN H. BARRON, III  
BARRETT L. KIME - OF COUNSEL  
JARED G. PARKER - OF COUNSEL

August 26, 2008

7310 N. 16TH STREET, SUITE 330  
PHOENIX, ARIZONA 85020  
(602) 282-0500  
FAX (602) 282-0520

19 WEST BIRCH AVENUE  
FLAGSTAFF, ARIZONA 86001  
(928) 214-0466  
FAX: (928) 214-6212

1615 "L" STREET NW, SUITE 850  
WASHINGTON, D.C. 20036  
(202) 833-8001  
FAX: (202) 315-3600

[www.deconcinimcdonald.com](http://www.deconcinimcdonald.com)

PLEASE REPLY TO TUCSON

[rbarnes@dmyl.com](mailto:rbarnes@dmyl.com)

**Via Federal Express**

Arizona State Office  
Bureau of Land Management  
Attention: Public Room  
One North Central Avenue, Suite 800  
Phoenix, AZ 85004-4427

**RE: Payment of Claim Maintenance Fee; Carlota Copper Company**

Ladies and Gentlemen:

Delivered herewith is a check in the amount of \$61,750.00 as payment of the claim maintenance fees pursuant to the 30 U.S.C. § 28f(a), as modified by 43 C.F.R. § 3830.21, as authorized by 30 U.S.C. § 28j(c) for the assessment year beginning September 1, 2008, on behalf of Carlota Copper Company. A Certification of Payment of Maintenance Fee in Lieu of Affidavit of Annual Assessment Work is also enclosed herewith.

Please return a date-stamped copy of this letter and the affidavit along with the receipt for payment to this office. Thank you for your assistance and please feel free to contact me or John Lacy with any questions or concerns.

Sincerely,



Robin E. Barnes, CP  
Certified Paralegal

reb

c. w/out enc. Missy Henderson  
I:\FILES\DOCS\CARL10\260626\LTR\HY3375.DOC

STATE OF ARIZONA )  
 ) ss:  
County of Pima )

**CERTIFICATION OF PAYMENT OF MAINTENANCE FEE  
IN LIEU OF AFFIDAVIT OF ANNUAL ASSESSMENT WORK**

Michael R. Urman, being first duly sworn, deposes and says that:

1. He is an agent for Carlota Copper Company, the owner of the unpatented lode mining claims and millsites situated in Pinal and Gila Counties, Arizona (the "Claims"), the location notices of which are of record in Pinal and Gila Counties, and in the records of the Arizona State Office of the Bureau of Land Management under the file numbers indicated in the attached Exhibit A.


2. Pursuant to the 30 U.S.C. § 28f(a), as modified by 43 C.F.R. § 3830.21, as authorized by 30 U.S.C. § 28j(c), the owners have paid a maintenance fee of \$125 per claim for the assessment year beginning September 1, 2008, and this Certificate is in lieu of an affidavit of performance of annual assessment work or notice of intent of hold.

3. The names and address of the owners of the Claims for which this Certificate is prepared are Carlota Copper Company, 1306 Live Oak Street, P.O. Box 1009, Miami, Arizona 85539.

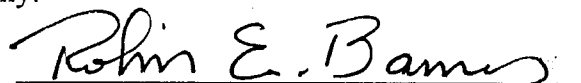
THIS IS NOT A CHANGE OF ADDRESS

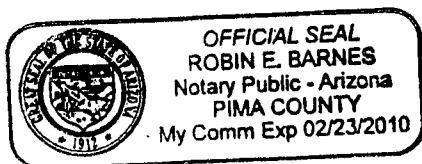
4. The mining claims within the Claims described herein are held and claimed by the owner for the valuable minerals contained therein and the millsites for uses related to the mining claims.

DATED this 26<sup>th</sup> day of August, 2008.

  
\_\_\_\_\_  
Michael R. Urman

Sworn and subscribed before me this 26<sup>th</sup> day of August, 2008, by Michael R. Urman, as agent for Carlota Copper Company.

  
\_\_\_\_\_  
Robin E. Barnes  
Notary Public



## EXHIBIT A

The following unpatented mining claims and millsites are situated in the Pioneer and Globe Mining Districts, Gila and Pinal Counties, Arizona, the names of which and the place of record of the location notices thereof in the official records of the respective counties and the Arizona State Office of the Bureau of Land Management, are as follows:

**GROUP III:** (Unpatented mining claims situated in Sections 25, 26, 35 and 36, Township 1 North, Range 13 East, G&SR Mer.)

<u>Claim Name</u>	<u>Date Located</u>	<u>Date Recorded</u>	<u>County Records Docket Page</u>	<u>Date Filed BLM</u>	<u>BLM A MC No.</u>
Gila County:					
Grizzly #1	7/18/89	7/24/89	774 120	9/1/89	298647
Amended		11/22/89	785 119	12/13/89	
Grizzly #2	7/18/89	7/24/89	774 123	9/1/89	298648
Amended		11/22/89	785 119	12/13/89	
Grizzly #3	7/18/89	7/24/89	774 126	9/1/89	298649
Amended		11/22/89	785 119	12/13/89	
Grizzly #4	7/18/89	7/24/89	774 129	9/1/89	298650
Amended		11/22/89	785 119	12/13/89	
Pinal County:					
		8/22/89	1625 631	9/1/89	
		11/22/89	1642 209	12/13/89	
Gila County:					
Grizzly #5	7/18/89	7/24/89	774 132	9/1/89	298651
Amended		11/22/89	785 119	12/13/89	
Pinal County:					
		8/22/89	1625 634	9/1/89	
		11/22/89	1642 209	12/13/89	
Gila County:					
Grizzly #6	7/18/89	7/24/89	774 135	9/1/89	298652
Amended		11/22/89	785 119	12/13/89	
Grizzly #7	7/18/89	7/24/89	774 138	9/1/89	298653
Amended		11/22/89	785 119	12/13/89	
Grizzly #8	7/18/89	7/24/89	774 141	9/1/89	298654
Amended		11/22/89	785 119	12/13/89	
Grizzly #9	7/18/89	7/24/89	774 144	9/1/89	298655
Amended		11/22/89	785 119	12/13/89	
Grizzly #10	7/18/89	7/24/89	774 147	9/1/89	298656
Amended		11/22/89	785 119	12/13/89	
Grizzly #11	7/18/89	7/24/89	774 150	9/1/89	298657
Amended		11/22/89	785 119	12/13/89	
Grizzly #12	7/18/89	7/24/89	774 153	9/1/89	298658
Amended		11/22/89	785 119	12/13/89	



<u>Claim Name</u>	<u>Date Located</u>	<u>Date Recorded</u>	<u>County Records Docket</u>	<u>Page</u>	<u>Date Filed BLM</u>	<u>BLM A MC No.</u>
	7/18/89	8/22/89	Pinal County:		9/1/89	
		11/22/89	1625	637	12/13/89	
			1642	209		
			Gila County:			
Grizzly #13	7/18/89	7/24/89	774	156	9/1/89	298659
Amended		11/22/89	785	119	12/13/89	
Grizzly #14	7/18/89	7/24/89	774	159	9/1/89	298660
Amended		11/22/89	785	119	12/13/89	

**GROUP IV:** (Unpatented mining claims situated in Sections 26, 27, 34, 35 and 36, Township 1 North, Range 13 East; G&SR Mer.)

<u>Claim Name</u>	<u>Loc. Date</u>	<u>County</u>	<u>Original Recordation Book</u>	<u>Page</u>	<u>Amended Recordation Book</u>	<u>Page</u>	<u>BLM A MC Serial #</u>
Tip Top	3/2/29	Pinal	45	142	648	830	52265
Tip Top #1	8/1/30	Pinal	46	275			52266
Tip Top 2	3/2/29	Pinal	45	144	648	831	52267
Tip Top 3	3/10/29	Pinal	45	145	648	832	52268
Tip Top #4	8/1/30	Pinal	46	301			52269
Eder #10	4/21/69	Pinal	569	819			52270
Eder #11	4/21/69	Pinal	569	820			52271
Eder #12	4/21/69	Pinal	569	821			52272
Eder 14	9/27/71	Pinal	645	51			52274
		Gila	308	309			
Eder 15	9/27/71	Pinal	645	52			52275
		Gila	308	310			
Eder 16	9/27/71	Pinal	645	53	721	95	52276
		Gila	308	311	348	10	
Eder 17	9/27/71	Pinal	645	54	721	96	52277
		Gila	308	312	348	9	
Eder 18	9/27/71	Pinal	710	228			52278
		Gila	308	313			
Eder 19	9/27/71	Pinal	710	229	721	715	52279
		Gila	308	314	348	275	
Eder 22	9/27/71	Pinal	645	56			52280
		Gila	308	317			
Eder #23	1/4/73	Pinal	691	416			52281
Eder 27	9/11/73	Pinal	720	440			52282
Eder 34	6/14/73	Pinal	710	926			52285
Eder 35	6/14/73	Pinal	710	927			52286
Exhibit A			2				

<u>Claim Name</u>	<u>Loc. Date</u>	<u>County</u>	<u>Original Recordation</u>		<u>Amended Recordation</u>		<u>BLM A MC Serial #</u>
			<u>Book</u>	<u>Page</u>	<u>Book</u>	<u>Page</u>	
Eder 36	6/14/73	Pinal	710	928			52287
Eder 39	6/13/73	Pinal	710	931			52289
Eder 40	6/14/73	Pinal	710	932			52290
Eder 43	6/13/73	Pinal	710	935			52292
Eder 44	6/14/73	Pinal	710	936			52293
Eder 45	6/13/73	Pinal	710	937			52294
Eder 46	6/13/73	Pinal	710	938			52295
Eder 47	6/13/73	Pinal	710	939			52296
Eder 48	6/13/73	Pinal	710	940	721	97	52297
Eder 49	6/12/73	Pinal	710	941			52298
Eder 50	6/12/73	Pinal	710	942			52299
Eder 51	6/12/73	Pinal	710	943			52300
Eder 52	6/12/73	Pinal	710	944			52301
Eder 53	6/12/73	Pinal	710	945			52302
Eder 54	6/13/73	Pinal	710	946			52303
		Gila	341	802			
Eder 55	6/13/73	Pinal	710	947			52304
		Gila	341	803			
Eder 56	6/13/73	Pinal	710	948			52305
		Gila	341	804			
Eder 57	6/12/73	Pinal	710	949	721	98	52306
		Gila	341	805	348	8	
Eder 59	6/14/73	Pinal	710	951			52307
		Gila	341	807			
Eder 62	9/7/73	Pinal	721	716			52308
Eder 63	9/7/73	Pinal	721	717			52309
		Gila	348	276			
Eder 64	9/7/73	Pinal	721	718			52310
		Gila	348	277			
Eder 65	9/7/73	Pinal	721	719			52311
		Gila	348	278			
Eder 66	9/7/73	Pinal	721	720			52312
		Gila	348	279			
Eder 67	9/7/73	Pinal	721	721			52313
		Gila	348	280			
Eder 68	9/7/73	Pinal	721	722			52314
		Gila	348	281			
Eder 69	9/7/73	Pinal	721	723			52315
		Gila	348	282			
Eder 70	9/24/73	Gila	348	283			52316
Eder 71	11/24/87	Gila	726	416			279919
Eder 72	11/24/87	Gila	726	419			279920
Exhibit A			3				

<u>Claim Name</u>	<u>Loc. Date</u>	<u>County</u>	<u>Original Recordation</u>		<u>Amended Recordation</u>		<u>BLM</u>
			<u>Book</u>	<u>Page</u>	<u>Book</u>	<u>Page</u>	<u>A MC Serial #</u>
Eder 73	11/24/87	Gila	726	422			279921
		Pinal	1497	441			
Eder 74	11/24/87	Pinal	1497	443			279922
Eder 75	11/24/87	Pinal	1497	445			279923
Eder 76	11/24/87	Pinal	1497	447			279924
Ghost 16	12/29/66	Pinal	497	450			52317
Ghost 27	3/10/64	Pinal	387	137			52318
Ghost 28	5/18/64	Pinal	387	138			52319
Ghost 29	3/10/64	Pinal	387	139			52320
Ghost 30	5/18/64	Pinal	387	140			52321
Ghost 31	3/10/64	Pinal	387	141			52322
Ghost 32	12/29/66	Pinal	497	451			52323
Ghost 38	12/29/66	Pinal	497	452			52326
Ghost 40	12/29/66	Pinal	497	453			52327
Ghost 42	12/29/66	Pinal	497	454			52328
Ghost 48	12/29/66	Pinal	497	455			52329
Ghost 50	12/29/66	Pinal	497	456			52330
Ghost 61	3/12/64	Pinal	387	165			52331
Ghost 62	3/12/64	Pinal	387	166			52332
Ghost 63	3/12/64	Pinal	387	167			52333
Ghost 66	3/12/64	Pinal	387	170			52336
Ghost 90	12/29/66	Pinal	497	457			52337
Ghost 93	3/16/64	Pinal	387	194			52340
Ghost 95	3/16/64	Pinal	387	195			52342
Ghost 97	3/16/64	Pinal	387	196			52344
Ghost 99	3/16/64	Pinal	387	197			52346
Ghost 131	9/23/65	Pinal	429	515			52365
Ghost 132	9/23/65	Pinal	429	516			52366
Ghost 133	9/23/65	Pinal	429	517			52367
Ghost 134	9/23/65	Pinal	429	518			52368
Ghost 135	9/23/65	Pinal	429	519			52369
Ghost 136	9/23/65	Pinal	429	520			52370
Ghost 137	9/23/65	Pinal	429	521			52371
Ghost 140	4/15/64	Pinal	387	209			52372
Ghost 141	4/15/64	Pinal	387	210			52373
Ghost 142	4/15/64	Pinal	387	211			52374
Ghost 143	4/15/64	Pinal	387	212			52375
Ghost 144	4/15/64	Pinal	387	213			52376
Rim Rock #5	8/1/30	Pinal	46	304	721	93	52382
Annex #5	8/1/30	Pinal	46	305	721	92	52383
Cap 130	7/24/30	Pinal	46	311			52386
Exhibit A			4				

<u>Claim Name</u>	<u>Loc. Date</u>	<u>County</u>	<u>Original Recordation</u>		<u>Amended Recordation</u>		<u>BLM A MC Serial #</u>
			<u>Book</u>	<u>Page</u>	<u>Book</u>	<u>Page</u>	
Cap 131	7/25/30	Pinal	46	311			52387
"Moon Rise"	2/15/1899	Gila	6	401			52388
Promoter	11/14/29	Gila	44	5	348	7	52389
Stars and Stripes	1/1/02	Gila	7	466	308	307	52390
Providence	7/1/28	Gila	40	444	309	649	52391

**GROUP V:** (Unpatented mining claims situated in Sections 4, 5, 6, 7, Township 1 South, Range 14 East; Sections 1, 2, 11, 12, Township 1 South, Range 13 East; Section 31, Township 1 North, Range 14 East; and Sections 14, 15, 22, 23, 25, 26, 27, Township 1 North, Range 13 East, G&SR Mer.)

<u>Claim Name</u>	<u>Date</u>	<u>Date</u>	<u>Cty</u>	<u>Cty Record</u>		<u>Date</u>	<u>BLM A MC Serial No.</u>
	<u>Located</u>	<u>Recorded</u>		<u>Dkt</u>	<u>Page</u>	<u>Filed BLM</u>	
Kelly #1	1/26/92	3/12/92	Gila	860	997	4/16/92	320760
Kelly #2	1/26/92	3/12/92	Gila	860	1000	4/16/92	320761
Kelly #3	1/26/92	3/12/92	Gila	861	01	4/16/92	320762
Kelly #4	1/26/92	3/12/92	Gila	861	04	4/16/92	320763
Kelly #5	1/26/92	3/12/92	Gila	861	07	4/16/92	320764
Kelly #6	1/28/92	3/12/92	Gila	861	10	4/16/92	320765
Kelly #7	1/26/92	3/12/92	Gila	861	13	4/16/92	320766
Kelly #8	1/28/92	3/12/92	Gila	861	16	4/16/92	320767
Kelly #9	1/26/92	3/12/92	Gila	861	19	4/16/92	320768
Kelly #10	1/28/92	3/12/92	Gila	861	22	4/16/92	320769
Kelly #11	1/26/92	3/12/92	Gila	861	25	4/16/92	320770
Kelly #12	1/28/92	3/12/92	Gila	861	28	4/16/92	320771
Kelly #13	1/26/92	3/12/92	Gila	861	31	4/16/92	320772
Kelly #14	1/28/92	3/12/92	Gila	861	34	4/16/92	320773
Kelly #15	1/28/92	3/12/92	Gila	861	37	4/16/92	320774
Kelly #16	1/28/92	3/12/92	Gila	861	40	4/16/92	320775
Kelly #17	1/28/92	3/12/92	Gila	861	43	4/16/92	320776
Kelly #18	1/28/92	3/12/92	Gila	861	46	4/16/92	320777
Kelly #19	1/28/92	3/12/92	Gila	861	49	4/16/92	320778
Kelly #20	1/26/92	3/12/92	Gila	861	52	4/16/92	320779
Kelly #21	1/27/92	3/12/92	Gila	861	55	4/16/92	320780
Kelly #22	1/27/92	3/12/92	Gila	861	58	4/16/92	320781
Kelly #23	1/27/92	3/12/92	Gila	861	61	4/16/92	320782
Kelly #24	1/27/92	3/12/92	Gila	861	64	4/16/92	320783
Kelly #25	1/27/92	3/12/92	Gila	861	67	4/16/92	320784
Kelly #26	1/27/92	3/12/92	Gila	861	70	4/16/92	320785
Kelly #27	1/29/92	3/12/92	Gila	861	73	4/16/92	320786

<u>Claim Name</u>	<u>Date Located</u>	<u>Date Recorded</u>	<u>Cty</u>	<u>Cty Record Dkt</u>	<u>Page</u>	<u>Date Filed BLM</u>	<u>BLM A MC Serial No.</u>
Kelly #28	1/29/92	3/12/92	Pinal	1809	641		
			Gila	861	76	4/16/92	320787
Kelly #29	1/29/92	3/12/92	Pinal	1809	643		
			Gila	861	79	4/16/92	320788
Kelly #30	1/29/92	3/12/92	Pinal	1809	645		
Kelly #31-A	7/11/92	8/06/92	Gila	861	82	4/16/92	320789
		8/13/92	Gila	877	747	8/27/92	324206
Kelly #32	1/29/92	3/12/92	Pinal	1845	922		
Kelly #33	1/29/92	3/12/92	Gila	861	88	4/16/92	320791
Kelly #34	1/29/92	3/12/92	Pinal	1809	649	4/16/92	320792
			Gila	861	91	4/16/92	320793
Kelly #35	1/29/92	3/12/92	Pinal	1809	651		
Kelly #36	1/29/92	3/12/92	Pinal	1809	653	4/16/92	320794
			Gila	861	94	4/16/92	320795
Kelly #37	1/28/92	3/12/92	Pinal	1809	655		
Kelly #38	1/28/92	3/12/92	Pinal	1809	657	4/16/92	320796
	1/29/92	3/12/92	Gila	861	97	4/16/92	320797
Kelly #39	1/28/92	3/12/92	Pinal	1809	659		
Kelly #40	1/31/92	3/12/92	Pinal	1809	661	4/16/92	320798
Kelly #53	1/30/92	3/12/92	Pinal	1809	663	4/16/92	320799
Kelly #57	1/30/92	3/12/92	Pinal	1809	671	4/16/92	320803
Kelly #58	1/30/92	3/12/92	Pinal	1809	673	4/16/92	320804
Kelly #59	1/30/92	3/12/92	Pinal	1809	675	4/16/92	320805
Kelly #60	1/30/92	3/12/92	Pinal	1809	677	4/16/92	320806
Kelly #66	1/30/92	3/12/92	Pinal	1809	679	4/16/92	320807
Kelly #67	1/30/92	3/12/92	Pinal	1809	691	4/16/92	320813
Kelly #68	1/30/92	3/12/92	Pinal	1809	693	4/16/92	320814
Kelly #71	1/30/92	3/12/92	Pinal	1809	695	4/16/92	320815
Kelly #72	1/30/92	3/12/92	Pinal	1809	697	4/16/92	320816
Kelly #73	1/30/92	3/12/92	Pinal	1809	699	4/16/92	320817
Kelly #83	2/01/92	3/12/92	Pinal	1809	701	4/16/92	320818
Kelly #84	2/01/92	3/12/92	Pinal	1809	721	4/16/92	320828
Kelly #86	2/01/92	3/12/92	Pinal	1809	723	4/16/92	320829
Kelly #87	2/01/92	3/12/92	Pinal	1809	727	4/16/92	320831
Kelly #89	2/01/92	3/12/92	Pinal	1809	729	4/16/92	320832
Kelly #90	2/01/92	3/12/92	Pinal	1809	733	4/16/92	320834
Kelly #91	2/02/92	3/12/92	Pinal	1809	735	4/16/92	320835
Kelly #92	2/02/92	3/12/92	Pinal	1809	737	4/16/92	320836
			Gila	861	100	4/16/92	320837
Kelly #93	2/02/92	3/12/92	Pinal	1809	739		
			Gila	861	103	4/16/92	320838
			Pinal	1809	741		

<u>Claim Name</u>	<u>Date Located</u>	<u>Date Recorded</u>	<u>Cty</u>	<u>Cty Record Dkt</u>	<u>Page</u>	<u>Date Filed BLM</u>	<u>BLM A MC Serial No.</u>
Kelly #94	2/02/92	3/12/92	Gila	861	106	4/16/92	320839
Kelly #95	2/02/92	3/12/92	Gila	861	109	4/16/92	320840
			Pinal	1809	743		
Kelly #96	2/02/92	3/12/92	Gila	861	112	4/16/92	320841
			Pinal	1809	745		
Kelly #97	2/02/92	3/12/92	Gila	861	115	4/16/92	320842
Kelly #98	2/02/92	3/12/92	Gila	861	118	4/16/92	320843
Kelly #99	2/02/92	3/12/92	Gila	861	121	4/16/92	320844
Kelly #100	2/04/92	3/12/92	Gila	861	124	4/16/92	320845
Kelly #101	10/31/92	12/14/92	Gila	892	489	1/19/93	325818
Kelly #103	10/31/92	12/14/92	Gila	892	495	1/19/93	325820
Kelly #104	10/31/92	12/14/92	Gila	892	498	1/19/93	325821
Kelly #105	10/31/92	12/14/92	Gila	892	501	1/19/93	325822
Kelly #106	10/31/92	12/14/92	Gila	892	504	1/19/93	325823
Kelly #107	10/31/92	12/14/92	Gila	892	507	1/19/93	325824
Kelly #112	10/31/92	12/14/92	Gila	892	522	1/19/93	325829
Kelly #113	10/31/92	12/14/92	Gila	892	525	1/19/93	325830
Kelly #114	10/31/92	12/14/92	Gila	892	528	1/19/93	325831
Kelly #115	10/31/92	12/14/92	Gila	892	531	1/19/93	325832
Kelly #120	11/9/92	12/14/92	Gila	892	546	1/19/93	325837
Kelly #121	11/9/92	12/14/92	Gila	892	549	1/19/93	325838
Kelly #122	11/9/92	12/14/92	Gila	892	552	1/19/93	325839
Kelly #123	11/9/92	12/14/92	Gila	892	555	1/19/93	325840
Kelly #124	11/9/92	12/14/92	Gila	892	558	1/19/93	325841
Kelly #125	11/8/92	12/14/92	Gila	892	561	1/19/93	325842
Kelly #126	11/8/92	12/14/92	Gila	892	564	1/19/93	325843
Kelly #127	11/8/92	12/14/92	Gila	892	567	1/19/93	325844
Kelly #128	11/8/92	12/14/92	Gila	892	570	1/19/93	325845
			Pinal	1874	047		
Kelly #129	11/8/92	12/14/92	Gila	892	573	1/19/93	325846
Kelly #130	11/8/92	12/14/92	Gila	892	576	1/19/93	325847
Kelly #131	11/8/92	12/14/92	Gila	892	579	1/19/93	325848
Kelly #132	11/7/92	12/14/92	Gila	892	582	1/19/93	325849
			Pinal	1874	049		
Kelly #133	11/7/92	12/14/92	Gila	892	585	1/19/93	325850
Kelly #134	11/7/92	12/14/92	Gila	892	588	1/19/93	325851
Kelly #135	11/7/92	12/14/92	Gila	892	591	1/19/93	325852
Kelly #136	11/7/92	12/14/92	Gila	892	594	1/19/93	325853
			Pinal	1874	051		
Kelly #137	11/7/92	12/14/92	Gila	892	597	1/19/93	325854
			Pinal	1874	053		
Kelly #138	11/7/92	12/14/92	Gila	892	600	1/19/93	325855

Exhibit A

<u>Claim Name</u>	<u>Date Located</u>	<u>Date Recorded</u>	<u>Cty</u>	<u>Cty Record Dkt</u>	<u>Page</u>	<u>Date Filed BLM</u>	<u>BLM A MC Serial No.</u>
Kelly #139	11/7/92	12/14/92	Gila	892	601	1/19/93	325856
Kelly #140	11/7/92	12/14/92	Gila	892	604	1/19/93	325857
Kelly #141	11/7/92	12/14/92	Gila	892	607	1/19/93	325858
Kelly #142	11/7/92	12/14/92	Gila	892	610	1/19/93	325859
Kelly #143	11/7/92	12/14/92	Gila	892	613	1/19/93	325860
Kelly #144	11/7/92	12/14/92	Gila	892	616	1/19/93	325861
Kelly #145	11/7/92	12/14/92	Gila	892	619	1/19/93	325862
Kelly #146	11/7/92	12/14/92	Gila	892	622	1/19/93	325863
Kelly #147	11/7/92	12/14/92	Gila	892	625	1/19/93	325864
Kelly #148	11/6/92	12/14/92	Gila	892	628	1/19/93	325865
Kelly #149	11/6/92	12/14/92	Gila	892	631	1/19/93	325866
Kelly #150	11/6/92	12/14/92	Gila	892	634	1/19/93	325867
Kelly #151	7/30/93	8/23/93	Gila	93-635862		8/23/93	327254
Kelly #152	7/30/93	8/23/93	Gila	93-635863		8/23/93	327255
Kelly #153	7/30/93	8/23/93	Gila	93-635864		8/23/93	327256
			Pinal	1936	617		
Kelly #154	7/30/93	8/23/93	Gila	93-635865		8/23/93	327257
			Pinal	1936	619		
Kelly #155	7/30/93	8/23/93	Gila	93-635866		8/23/93	327258
			Pinal	1936	621		
Kelly #157	7/30/93	8/23/93	Pinal	1936	625	8/23/93	327260
Kelly #158	7/30/93	8/23/93	Gila	93-635861		8/23/93	327261
			Pinal	1936	627		
Kelly #159	7/30/93	8/23/93	Pinal	1936	629	8/23/93	327262
Kelly #160	7/30/93	8/23/93	Pinal	1936	631	8/23/93	327263
Kelly #161	7/30/93	8/23/93	Pinal	1936	633	8/23/93	327264
Kelly #162	7/30/93	8/23/93	Pinal	1936	635	8/23/93	327265
Kelly #163	7/30/93	8/23/93	Pinal	1936	637	8/23/93	327266

**GROUP VI:** (Unpatented mining claims situated in Section 36, Township 1 North, Range 13 East; Section 31, Township 1 North, Range 14 East; Section 1, Township 1 South, Range 13 East; and Section 6, Township 1 South, Range 14 East, G&SR Mer.)

<u>Claim Name</u>	<u>Recorded Book/Docket Page</u>		<u>BLM A MC Serial No.</u>
Lizard No. 27 (W½)	47	348	28018
Rejected No. 1	31	415	28020
Rejected No. 2	31	416	28019
Amended	52	374	
Rejected No. 3	53	184	28016
Rejected No. 4	493	569	97634
Exhibit A			

<u>Claim Name</u>	<u>Recorded Book/Docket Page</u>		<u>BLM A MC Serial No.</u>
Rejected No. 5	493	571	97635
Rejected No. 6	493	573	97636
Rejected No. 7	493	575	97637
Rejected No. 8	493	577	97638
Rejected No. 9	493	579	97639
Rejected No. 10	493	581	97640
Rejected No. 11	493	583	97641
Rejected No. 12	493	585	97642
Rejected No. 13	493	587	97643

**GROUP VII:** (Unpatented mining claims situated in Section 36, Township 1 North, Range 13 East, Gila County, G&SR Mer.)

<u>Claim Name</u>	<u>Location Date</u>	<u>Recorded Book Page</u>		<u>BLM AMC Serial No.</u>
Overside	9/1/39	48	70	27989
Amended	6/17/59	102	43	
Amended	5/23/93	909	127	
Crown Point Ext. No. 1	6/17/59	102	37	27990
Amended	5/23/93	909	131	
Crown Point Ext. No. 2	6/17/59	102	38	27991
Amended	5/23/93	909	133	
Old Abe	9/1/39	48	70	27992
Amended	6/17/59	102	39	
Amended	5/23/93	909	124	
Old Abe No. 1	10/1/39	48	82	27993
Amended	6/17/59	102	41	
Amended	5/23/93	909	129	

**GROUP VIII:** (Unpatented mining claims situated in Section 36, Township 1 North, Range 13 East, G&SR Mer., Gila County)

<u>Claim Name</u>	<u>Location Date</u>	<u>Cty Record Book Page</u>		<u>BLM A MC Serial No.</u>
Brewery	3/12/1892	4	145	39932
Amended	5/23/93	909	116	
Clipper	1/20/1906	1	286	39933
Amended	5/23/93	909	118	
Old Abe	9/1/39	48	70	39934
Amended	5/23/93	909	124	
Exhibit A			9	



<u>Claim Name</u>	<u>Location Date</u>	<u>Cty Record Book</u>	<u>Page</u>	<u>BLM A MC Serial No.</u>
Thomas Jefferson	9/1/39	48	71	39935
Amended	5/23/93	909	120	
Blue Jay Fraction	11/21/42	48	357	39936
Amended	5/23/93	909	122	
Vat	11/25/59	112	344	39937

**GROUP IX:** (Unpatented mining claims situated in Section 36, Township 1 North, Range 13 East, G&SR Mer., Gila County)

<u>Claim Name</u>	<u>Location Date</u>	<u>Cty Record Book</u>	<u>Page</u>	<u>BLM A MC Serial No.</u>
Lost Knife #1	5/23/59	100	416	39938
Amended	3/17/68	230	418	
Lost Knife #2	10/28/59	108	133	39939
Amended	3/17/68	230	415	
Manganese Cap	5/06/65	176	507	39940
Amended	3/17/68	230	419	
Galena	5/06/65	176	508	39941
Amended	3/17/68	230	416	
Dew	6/1/68	237	635	39942
Lad	6/1/68	237	636	39943

**GROUP X:** (Unpatented millsites situated in Section 23 and 26, Township 1 North, Range 13 East, G&SR Mer., Gila County)

<u>Claim Name</u>	<u>Date Located</u>	<u>Date Recorded</u>	<u>Cty Record Dkt</u>	<u>Page</u>	<u>Date Filed BLM</u>	<u>BLM A MC Serial No.</u>
Sick-A-More #1	6/16/93	8/23/93	93-635858		8/23/93	327251
Sick-A-More #2	6/16/93	8/23/93	93-635859		8/23/93	327252
Sick-A-More #3	6/16/93	8/23/93	93-635860		8/23/93	327253

2025 RELEASE UNDER E.O. 14176

**GROUP XI:** (Unpatented millsites situated in Sections 25, 26, 35 and 36, Township 1 North, Range 13 East; Section 31, Township 1 North, Range 14 East, Sections 1, 12, Township 1 South, Range 13 East; and Section 6, Township 1 South, Range 14 East, G&SR Mer., Gila and Pinal Counties)

<u>Claim Name</u>	<u>Date Located</u>	<u>Date Recorded</u>	<u>Cty</u>	<u>Cty Record Dkt</u>	<u>Page</u>	<u>Date Filed BLM</u>	<u>BLM A MC Serial No.</u>
Kosher #1	09/12/96	12/04/96	Gila	96-019602		12/03/96	342296
Kosher #2	09/12/96	12/04/96	Gila	96-019603		12/03/96	342297
Kosher #3	09/12/96	12/04/96	Gila	96-019604		12/03/96	342298
Kosher #4	09/12/96	12/04/96	Gila	96-019605		12/03/96	342299
Kosher #5	09/12/96	12/04/96	Gila	96-019606		12/03/96	342300
Kosher #6	09/12/96	12/04/96	Gila	96-019607		12/03/96	342301
Kosher #7	09/12/96	12/04/96	Gila	96-019608		12/03/96	342302
Kosher #8	09/12/96	12/04/96	Gila	96-019609		12/03/96	342303
Kosher #9	09/12/96	12/04/96	Gila	96-019610		12/03/96	342304
Kosher #10	09/12/96	12/04/96	Gila	96-019611		12/03/96	342305
Kosher #11	09/12/96	12/04/96	Gila	96-019612		12/03/96	342306
Kosher #12	09/12/96	12/04/96	Gila	96-019613		12/03/96	342307
Kosher #13	09/12/96	12/04/96	Gila	96-019614		12/03/96	342308
Kosher #14	09/12/96	12/04/96	Gila	96-019615		12/03/96	342309
Kosher #15	09/12/96	12/04/96	Gila	96-019616		12/03/96	342310
Kosher #16	09/12/96	12/04/96	Gila	96-019617		12/03/96	342311
Kosher #17	09/12/96	12/04/96	Gila	96-019618		12/03/96	342312
Kosher #18	09/12/96	12/04/96	Gila	96-019619		12/03/96	342313
Kosher #19	09/12/96	12/04/96	Gila	96-019620		12/03/96	342314
Kosher #20	09/12/96	12/04/96	Gila	96-019621		12/03/96	342315
Kosher #21	09/12/96	12/04/96	Gila	96-019622		12/03/96	342316
Kosher #22	09/12/96	12/04/96	Gila	96-019623		12/03/96	342317
Kosher #23	09/12/96	12/04/96	Gila	96-019624		12/03/96	342318
Kosher #23	09/12/96	12/04/96	Pinal	1996-040016		12/03/96	
Kosher #24	09/12/96	12/04/96	Gila	96-019625		12/03/96	342319
Kosher #25	09/12/96	12/04/96	Gila	96-019626		12/03/96	342320
Kosher #26	09/12/96	12/04/96	Gila	96-019627		12/03/96	342321
Kosher #27	09/12/96	12/04/96	Gila	96-019628		12/03/96	342322
Kosher #28	09/12/96	12/04/96	Gila	96-019629		12/03/96	342323
Kosher #29	09/12/96	12/04/96	Gila	96-019630		12/03/96	342324
Kosher #30	09/12/96	12/04/96	Gila	96-019631		12/03/96	342325
Kosher #31	09/12/96	12/04/96	Gila	96-019632		12/03/96	342326
Kosher #32	09/12/96	12/04/96	Pinal	1996-040017		12/03/96	342327
Kosher #33	09/12/96	12/04/96	Gila	96-019633		12/03/96	342328
Kosher #33	09/12/96	12/04/96	Pinal	1996-040018		12/03/96	
Kosher #34	09/12/96	12/04/96	Gila	96-019634		12/03/96	342329
Kosher #34	09/12/96	12/04/96	Pinal	1996-040019		12/03/96	

RECEIVED  
 12/15/96  
 BLM

<u>Claim Name</u>	<u>Date Located</u>	<u>Date Recorded</u>	<u>Cty</u>	<u>Cty Record Dkt</u>	<u>Page</u>	<u>Date Filed BLM</u>	<u>BLM A MC Serial No.</u>
Kosher #35	09/12/96	12/04/96	Gila	96-019635		12/03/96	342330
Kosher #36	09/12/96	12/04/96	Gila	96-019636		12/03/96	342331
Kosher #37	09/12/96	12/04/96	Gila	96-019637		12/03/96	342332
Kosher #38	09/12/96	12/04/96	Gila	96-019638		12/03/96	342333
Kosher #39	09/12/96	12/04/96	Gila	96-019639		12/03/96	342334
Kosher #40	09/12/96	12/04/96	Gila	96-019640		12/03/96	342335
Kosher #41	09/12/96	12/04/96	Gila	96-019641		12/03/96	342336
Kosher #42	09/12/96	12/04/96	Gila	96-019642		12/03/96	342337
Kosher #43	09/12/96	12/04/96	Gila	96-019643		12/03/96	342338
Kosher #44	09/12/96	12/04/96	Pinal	1996-040020		12/03/96	342339
Kosher #45	09/12/96	12/04/96	Pinal	1996-040021		12/03/96	342340
Kosher #46	09/12/96	12/04/96	Pinal	1996-040022		12/03/96	342341
Kosher #46	09/12/96	12/04/96	Gila	96-019644		12/03/96	
Kosher #47	09/12/96	12/04/96	Pinal	1996-040023		12/03/96	342342
Kosher #47	09/12/96	12/04/96	Gila	96-019645		12/03/96	
Kosher #48	09/12/96	12/04/96	Gila	96-019646		12/03/96	342343
Kosher #49	09/12/96	12/04/96	Gila	96-019647		12/03/96	342344
Kosher #50	09/12/96	12/04/96	Gila	96-019648		12/03/96	342345
Kosher #51	09/12/96	12/04/96	Gila	96-019649		12/03/96	342346
Kosher #52	09/12/96	12/04/96	Gila	96-019650		12/03/96	342347
Kosher #53	09/12/96	12/04/96	Gila	96-019651		12/03/96	342348
Kosher #54	09/12/96	12/04/96	Gila	96-019652		12/03/96	342349
Kosher #55	09/12/96	12/04/96	Gila	96-019653		12/03/96	342350
Kosher #56	09/12/96	12/04/96	Gila	96-019654		12/03/96	342351
Kosher #57	09/12/96	12/04/96	Pinal	1996-040024		12/03/96	342352
Kosher #58	09/12/96	12/04/96	Pinal	1996-040025		12/03/96	342353
Kosher #59	09/12/96	12/04/96	Pinal	1996-040026		12/03/96	342354
Kosher #60	09/12/96	12/04/96	Pinal	1996-040027		12/03/96	342355
Kosher #60	09/12/96	12/04/96	Gila	96-019655		12/03/96	
Kosher #61	09/12/96	12/04/96	Pinal	1996-040028		12/03/96	342356
Kosher #61	09/12/96	12/04/96	Gila	96-019656		12/03/96	
Kosher #62	09/12/96	12/04/96	Gila	96-019657		12/03/96	342357
Kosher #63	09/12/96	12/04/96	Gila	96-019658		12/03/96	342358
Kosher #64	09/12/96	12/04/96	Gila	96-019659		12/03/96	342359
Kosher #65	09/12/96	12/04/96	Gila	96-019660		12/03/96	342360
Kosher #66	09/12/96	12/04/96	Gila	96-019661		12/03/96	342361
Kosher #67	09/12/96	12/04/96	Gila	96-019662		12/03/96	342362
Kosher #68	09/12/96	12/04/96	Gila	96-019663		12/03/96	342363
Kosher #69	09/12/96	12/04/96	Pinal	1996-040029		12/03/96	342364
Kosher #70	09/12/96	12/04/96	Pinal	1996-040030		12/03/96	342365
Kosher #71	09/12/96	12/04/96	Pinal	1996-040031		12/03/96	342366
Kosher #72	09/12/96	12/04/96	Pinal	1996-040032		12/03/96	342367

Exhibit A

RECEIVED  
FEB 13 1997

<u>Claim Name</u>	<u>Date Located</u>	<u>Date Recorded</u>	<u>Cty</u>	<u>Cty Record Dkt</u>	<u>Page</u>	<u>Date Filed BLM</u>	<u>BLM A MC Serial No.</u>
Kosher #73	09/12/96	12/04/96	Pinal	1996-040033		12/03/96	342368
Kosher #73	09/12/96	12/04/96	Gila	96-019664		12/03/96	
Kosher #74	09/12/96	12/04/96	Gila	96-019665		12/03/96	342369
Kosher #75	09/12/96	12/04/96	Gila	96-019666		12/03/96	342370
Kosher #76	09/12/96	12/04/96	Gila	96-019667		12/03/96	342371
Kosher #77	09/12/96	12/04/96	Gila	96-019668		12/03/96	342372
Kosher #78	09/12/96	12/04/96	Gila	96-019669		12/03/96	342373
Kosher #79	09/12/96	12/04/96	Gila	96-019670		12/03/96	342374
Kosher #80	09/12/96	12/04/96	Gila	96-019671		12/03/96	342375
Kosher #81	09/12/96	12/04/96	Pinal	1996-040034		12/03/96	342376
Kosher #82	09/12/96	12/04/96	Pinal	1996-040035		12/03/96	342377
Kosher #83	09/12/96	12/04/96	Pinal	1996-040036		12/03/96	342378
Kosher #84	09/12/96	12/04/96	Pinal	1996-040037		12/03/96	342379
Kosher #84	09/12/96	12/04/96	Gila	96-019672		12/03/96	
Kosher #85	09/12/96	12/04/96	Pinal	1996-040038		12/03/96	342380
Kosher #85	09/12/96	12/04/96	Gila	96-019673		12/03/96	
Kosher #86	09/12/96	12/04/96	Gila	96-019674		12/03/96	342381
Kosher #87	09/12/96	12/04/96	Gila	96-019675		12/03/96	342382
Kosher #88	09/12/96	12/04/96	Gila	96-019676		12/03/96	342383
Kosher #89	09/12/96	12/04/96	Gila	96-019677		12/03/96	342384
Kosher #90	09/12/96	12/04/96	Gila	96-019678		12/03/96	342385
Kosher #91	09/12/96	12/04/96	Gila	96-019679		12/03/96	342386
Kosher #92	09/12/96	12/04/96	Gila	96-019680		12/03/96	342387
Kosher #93	09/13/96	12/04/96	Pinal	1996-040039		12/03/96	342388
Kosher #94	09/13/96	12/04/96	Pinal	1996-040040		12/03/96	342389
Kosher #95	09/13/96	12/04/96	Pinal	1996-040041		12/03/96	342390
Kosher #96	09/13/96	12/04/96	Pinal	1996-040042		12/03/96	342391
Kosher #97	09/13/96	12/04/96	Pinal	1996-040043		12/03/96	342392
Kosher #97	09/13/96	12/04/96	Gila	96-019681		12/03/96	
Kosher #98	09/13/96	12/04/96	Pinal	1996-040044		12/03/96	342393
Kosher #98	09/13/96	12/04/96	Gila	96-019682		12/03/96	
Kosher #99	09/13/96	12/04/96	Gila	96-019683		12/03/96	342394
Kosher #100	09/13/96	12/04/96	Gila	96-019684		12/03/96	342395
Kosher #101	09/13/96	12/04/96	Gila	96-019685		12/03/96	342396
Kosher #102	09/13/96	12/04/96	Gila	96-019686		12/03/96	342397
Kosher #103	09/13/96	12/04/96	Gila	96-019687		12/03/96	342398
Kosher #104	09/13/96	12/04/96	Gila	96-019688		12/03/96	342399
Kosher #105	09/13/96	12/04/96	Gila	96-019689		12/03/96	342400
Kosher #106	09/13/96	12/04/96	Gila	96-019690		12/03/96	342401
Kosher #107	09/13/96	12/04/96	Pinal	1996-040045		12/03/96	342402
Kosher #108	09/13/96	12/04/96	Pinal	1996-040046		12/03/96	342403
Kosher #109	09/13/96	12/04/96	Pinal	1996-040047		12/03/96	342404

Exhibit A

342399  
 342400  
 342401  
 342402  
 342403  
 342404

<u>Claim Name</u>	<u>Date Located</u>	<u>Date Recorded</u>	<u>Cty</u>	<u>Cty Record Dkt</u>	<u>Page</u>	<u>Date Filed BLM</u>	<u>BLM A MC Serial No.</u>
Kosher #110	09/13/96	12/04/96	Pinal	1996-040048		12/03/96	342405
Kosher #111	09/13/96	12/04/96	Pinal	1996-040049		12/03/96	342406
Kosher #112	09/13/96	12/04/96	Pinal	1996-040050		12/03/96	342407
Kosher #112	09/13/96	12/04/96	Gila	96-019691		12/03/96	
Kosher #113	09/13/96	12/04/96	Pinal	1996-040051		12/03/96	342408
Kosher #113	09/13/96	12/04/96	Gila	96-019692		12/03/96	
Kosher #114	09/13/96	12/04/96	Gila	96-019693		12/03/96	342409
Kosher #115	09/13/96	12/04/96	Gila	96-019694		12/03/96	342410
Kosher #116	09/13/96	12/04/96	Gila	96-019695		12/03/96	342411
Kosher #117	09/13/96	12/04/96	Gila	96-019696		12/03/96	342412
Kosher #118	09/13/96	12/04/96	Gila	96-019697		12/03/96	342413
Kosher #119	09/13/96	12/04/96	Gila	96-019698		12/03/96	342414
Kosher #120	09/13/96	12/04/96	Gila	96-019699		12/03/96	342415
Kosher #121	09/13/96	12/04/96	Gila	96-019700		12/03/96	342416
Kosher #122	09/13/96	12/04/96	Pinal	1996-040052		12/03/96	342417
Kosher #123	09/13/96	12/04/96	Pinal	1996-040053		12/03/96	342418
Kosher #124	09/13/96	12/04/96	Pinal	1996-040054		12/03/96	342419
Kosher #125	09/13/96	12/04/96	Pinal	1996-040055		12/03/96	342420
Kosher #126	09/13/96	12/04/96	Pinal	1996-040056		12/03/96	342421
Kosher #127	09/13/96	12/04/96	Pinal	1996-040057		12/03/96	342422
Kosher #127	09/13/96	12/04/96	Gila	96-019701		12/03/96	
Kosher #128	09/13/96	12/04/96	Pinal	1996-040058		12/03/96	342423
Kosher #128	09/13/96	12/04/96	Gila	96-019702		12/03/96	
Kosher #129	09/13/96	12/04/96	Gila	96-019703		12/03/96	342424
Kosher #130	09/13/96	12/04/96	Gila	96-019704		12/03/96	342425
Kosher #131	09/13/96	12/04/96	Gila	96-019705		12/03/96	342426
Kosher #132	09/13/96	12/04/96	Gila	96-019706		12/03/96	342427
Kosher #133	09/13/96	12/04/96	Gila	96-019707		12/03/96	342428
Kosher #134	09/13/96	12/04/96	Gila	96-019708		12/03/96	342429
Kosher #135	09/13/96	12/04/96	Gila	96-019709		12/03/96	342430
Kosher #136	09/13/96	12/04/96	Gila	96-019710		12/03/96	342431
Kosher #137	09/13/96	12/04/96	Gila	96-019711		12/03/96	342432
Kosher #138	09/13/96	12/04/96	Pinal	1996-040059		12/03/96	342433
Kosher #139	09/13/96	12/04/96	Pinal	1996-040060		12/03/96	342434
Kosher #140	09/13/96	12/04/96	Pinal	1996-040061		12/03/96	342435
Kosher #141	09/13/96	12/04/96	Pinal	1996-040062		12/03/96	342436
Kosher #142	09/13/96	12/04/96	Pinal	1996-040063		12/03/96	342437
Kosher #143	09/13/96	12/04/96	Pinal	1996-040064		12/03/96	342438
Kosher #144	09/13/96	12/04/96	Pinal	1996-040065		12/03/96	342439
Kosher #144	09/13/96	12/04/96	Gila	1996-019712		12/03/96	
Kosher #145	09/13/96	12/04/96	Pinal	1996-040066		12/03/96	342440
Kosher #145	09/13/96	12/04/96	Gila	1996-019713		12/03/96	

<u>Claim Name</u>	<u>Date Located</u>	<u>Date Recorded</u>	<u>Cty</u>	<u>Cty Record Dkt</u>	<u>Page</u>	<u>Date Filed BLM</u>	<u>BLM A MC Serial No.</u>
Kosher #146	09/13/96	12/04/96	Gila	1996-019714		12/03/96	342441
Kosher #147	09/13/96	12/04/96	Gila	1996-019715		12/03/96	342442
Kosher #148	09/13/96	12/04/96	Gila	1996-019716		12/03/96	342443
Kosher #149	09/13/96	12/04/96	Gila	1996-019717		12/03/96	342444
Kosher #150	09/13/96	12/04/96	Gila	1996-019718		12/03/96	342445
Kosher #151	09/13/96	12/04/96	Gila	1996-019719		12/03/96	342446
Kosher #152	09/13/96	12/04/96	Gila	1996-019720		12/03/96	342447
Kosher #153	09/13/96	12/04/96	Gila	1996-019721		12/03/96	342448
Kosher #154	09/13/96	12/04/96	Gila	1996-019722		12/03/96	342449
Kosher #155	09/13/96	12/04/96	Gila	1996-019723		12/03/96	342450
Kosher #156	09/13/96	12/04/96	Pinal	1996-040067		12/03/96	342451
Kosher #157	09/13/96	12/04/96	Pinal	1996-040068		12/03/96	342452
Kosher #158	09/13/96	12/04/96	Pinal	1996-040069		12/03/96	342453
Kosher #159	09/13/96	12/04/96	Pinal	1996-040070		12/03/96	342454
Kosher #160	09/13/96	12/04/96	Pinal	1996-040071		12/03/96	342455
Kosher #161	09/14/96	12/04/96	Pinal	1996-040072		12/03/96	342456
Kosher #162	09/14/96	12/04/96	Pinal	1996-040073		12/03/96	342457
Kosher #163	09/14/96	12/04/96	Pinal	1996-040074		12/03/96	342458
Kosher #163	09/14/96	12/04/96	Gila	1996-019724		12/03/96	
Kosher #164	09/14/96	12/04/96	Pinal	1996-040075		12/03/96	342459
Kosher #164	09/14/96	12/04/96	Gila	1996-019725		12/03/96	
Kosher #165	09/14/96	12/04/96	Gila	1996-019726		12/03/96	342460
Kosher #166	09/14/96	12/04/96	Gila	1996-019727		12/03/96	342461
Kosher #167	09/14/96	12/04/96	Gila	1996-019728		12/03/96	342462
Kosher #168	09/14/96	12/04/96	Gila	1996-019729		12/03/96	342463
Kosher #169	09/14/96	12/04/96	Gila	1996-019730		12/03/96	342464
Kosher #170	09/14/96	12/04/96	Gila	1996-019731		12/03/96	342465
Kosher #171	09/14/96	12/04/96	Gila	1996-019732		12/03/96	342466
Kosher #172	09/14/96	12/04/96	Gila	1996-019733		12/03/96	342467
Kosher #173	09/14/96	12/04/96	Gila	1996-019734		12/03/96	342468
Kosher #174	09/14/96	12/04/96	Pinal	1996-040076		12/03/96	342469
Kosher #175	09/14/96	12/04/96	Pinal	1996-040077		12/03/96	342470
Kosher #176	09/14/96	12/04/96	Pinal	1996-040078		12/03/96	342471
Kosher #177	09/14/96	12/04/96	Pinal	1996-040079		12/03/96	342472
Kosher #178	09/14/96	12/04/96	Pinal	1996-040080		12/03/96	342473
Kosher #179	09/14/96	12/04/96	Pinal	1996-040081		12/03/96	342474
Kosher #180	09/14/96	12/04/96	Pinal	1996-040082		12/03/96	342475
Kosher #181	09/14/96	12/04/96	Pinal	1996-040083		12/03/96	342476
Kosher #182	09/14/96	12/04/96	Pinal	1996-040084		12/03/96	342477
Kosher #182	09/14/96	12/04/96	Gila	1996-019735		12/03/96	
Kosher #183	09/14/96	12/04/96	Pinal	1996-040085		12/03/96	342478
Kosher #183	09/14/96	12/04/96	Gila	1996-019736		12/03/96	

<u>Claim Name</u>	<u>Date Located</u>	<u>Date Recorded</u>	<u>Cty</u>	<u>Cty Record Dkt</u>	<u>Page</u>	<u>Date Filed BLM</u>	<u>BLM A MC Serial No.</u>
Kosher #184	09/14/96	12/04/96	Gila	1996-019737		12/03/96	342479
Kosher #185	09/14/96	12/04/96	Gila	1996-019738		12/03/96	342480
Kosher #186	09/14/96	12/04/96	Pinal	1996-040086		12/03/96	342481
Kosher #187	09/14/96	12/04/96	Pinal	1996-040087		12/03/96	342482
Kosher #188	09/14/96	12/04/96	Pinal	1996-040088		12/03/96	342483
Kosher #189	09/14/96	12/04/96	Pinal	1996-040089		12/03/96	342484
Kosher #190	09/14/96	12/04/96	Pinal	1996-040090		12/03/96	342485
Kosher #191	09/14/96	12/04/96	Pinal	1996-040091		12/03/96	342486
Kosher #192	09/14/96	12/04/96	Pinal	1996-040092		12/03/96	342487
Kosher #193	09/14/96	12/04/96	Pinal	1996-040093		12/03/96	342488
Kosher #193	09/14/96	12/04/96	Gila	1996-019739		12/03/96	
Kosher #194	09/14/96	12/04/96	Pinal	1996-040094		12/03/96	342489
Kosher #194	09/14/96	12/04/96	Gila	1996-019740		12/03/96	
Kosher #195	09/14/96	12/04/96	Gila	1996-019741		12/03/96	342490
Kosher #196	09/14/96	12/04/96	Gila	1996-019742		12/03/96	342491
Kosher #197	09/14/96	12/04/96	Pinal	1996-040095		12/03/96	342492
Kosher #198	09/14/96	12/04/96	Pinal	1996-040096		12/03/96	342493
Kosher #199	09/14/96	12/04/96	Pinal	1996-040097		12/03/96	342494
Kosher #200	09/14/96	12/04/96	Pinal	1996-040098		12/03/96	342495
Kosher #201	09/14/96	12/04/96	Pinal	1996-040099		12/03/96	342496
Kosher #202	09/14/96	12/04/96	Pinal	1996-040100		12/03/96	342497
Kosher #203	09/14/96	12/04/96	Pinal	1996-040101		12/03/96	342498
Kosher #204	09/14/96	12/04/96	Pinal	1996-040102		12/03/96	342499
Kosher #205	09/14/96	12/04/96	Pinal	1996-040103		12/03/96	342500
Kosher #205	09/14/97	12/04/96	Gila	1996-019743		12/03/96	
Kosher #206	09/14/97	12/04/96	Gila	1996-019744		12/03/96	342501
Kosher #207	09/14/96	12/04/96	Pinal	1996-040104		12/03/96	342502
Kosher #208	09/14/96	12/04/96	Pinal	1996-040105		12/03/96	342503
Kosher #209	09/14/96	12/04/96	Pinal	1996-040106		12/03/96	342504
Kosher #210	09/14/96	12/04/96	Pinal	1996-040107		12/03/96	342505
Kosher #211	09/14/96	12/04/96	Pinal	1996-040108		12/03/96	342506
Kosher #211	09/14/96	12/04/96	Gila	1996-019745		12/03/96	
Kosher #212	09/14/96	12/04/96	Gila	1996-019746		12/03/96	342507
Kosher #213	09/14/96	12/04/96	Gila	1996-019747		12/03/96	342508
Kosher #214	09/14/96	12/04/96	Gila	1996-019748		12/03/96	342509
Kosher #215	09/14/96	12/04/96	Gila	1996-019749		12/03/96	342510
Kosher #216	09/14/96	12/04/96	Gila	1996-019750		12/03/96	342511
Kosher #217	09/14/96	12/04/96	Gila	1996-019751		12/03/96	342512
Kosher #218	09/14/96	12/04/96	Gila	1996-019752		12/03/96	342513
Kosher #219	09/14/96	12/04/96	Gila	1996-019753		12/03/96	342514
Kosher #220	06/28/02	07/24/02	Pinal	2002-039180		07/25/02	356448
Kosher #221	06/28/02	07/24/02	Pinal	2002-039181		07/25/02	356449





United States Department of the Interior

Bureau of Land Management  
 BUSINESS & SUPPORT SVCS DIV  
 ONE N CENTRAL AVE SUITE 800  
 PHOENIX, AZ 85004 -4427  
 Phone: (602) 417-9200

Receipt

No: 1774464

<b>Transaction #:</b> 1832218	<b>ENTERED INTO COMPUTER</b>
<b>Date of Transaction:</b> 08/28/2008	
<b>CUSTOMER:</b> DECONCINI MCDONALD YETWIN & LACY P C 2525 E BROADWAY BLVD #200 TUCSON, AZ 85716	SEP 12 2008 <b>VB</b> <b>VERIFIED</b>

LINE #	QTY	DESCRIPTION	REMARKS	UNIT PRICE	TOTAL
1	2.00	LOCATABLE MINERALS / MINING CLAIMS-NOT NEW-UNADJUD, ONE AUTH NO. ONLY / MINING CLAIM MONEY RECEIVED (455) <b>CASES: AMC328734/\$5375.00, AMC298647/\$61750.00</b>	MAINT 2009	- n/a -	67125.00
<b>TOTAL:</b>					<b>\$67,125.00</b>

PAYMENT INFORMATION			
1	AMOUNT:	\$61,750.00	POSTMARKED: 8/26/08 0:00
	TYPE:	CHECK	RECEIVED: 08/28/2008
	CHECK NO:	00011720	
	NAME:	CARLOTA COPPER COMPANY PO BOX 1009 MIAMI AZ 85539	
2	AMOUNT:	\$5,375.00	POSTMARKED: 8/26/08 0:00
	TYPE:	CHECK	RECEIVED: 08/28/2008
	CHECK NO:	5000010627	
	NAME:	IMERYS 2525 E BROADWAY BLVD #200 TUCSON AZ 85716	

REMARKS

This receipt was generated by the automated BLM Collections and Billing System and is a paper representation of a portion of the official electronic record contained therein.

DECONCINI McDONALD YETWIN & LACY

LEAD AMC  
FILE NUMBERS:

A PROFESSIONAL CORPORATION  
ATTORNEYS AT LAW  
2525 EAST BROADWAY BOULEVARD • SUITE 200 • TUCSON, ARIZONA 85716-5300  
(520) 322-5000 • (520) 322-5585 (Fax)

AMC	27738
	32751
	39932
	52072
	97634
	279919
	298647
	320760
	324206
	325818
	327251
	342296
	349780
	350334
	356448
	367050

EVO DECONCINI (1901-1986)

JOHN R. McDONALD	DENNIS DECONCINI
RICHARD M. YETWIN	JOHN C. LACY
JOHN C. RICHARDSON	JAMES A. JUTRY
SPENCER A. SMITH	MICHAEL R. URMAN
DENISE M. BAINTON	GARY F. URMAN
WAYNE E. YEHLING	DAVID V. SANDERSON
SHELTON L. FREEMAN	ALYCE L. PENNINGTON
BARRY M. COREY	LISA ANNE SMITH
NATHAN B. HANNAH	ALICE W. CALLISON
NANCY J. MARCH	IRA M. SCHWARTZ
MICHAEL A. CORDIER	HEATHER K. GAINES
SHEFALI MILCZAREK-DESAI	LISA SCHRINER LEWIS
MARIAN C. LALONDE	

7310 N. 16TH STREET, SUITE 330  
PHOENIX, ARIZONA 85020  
(602) 282-0500  
FAX (602) 282-0520

19 WEST BIRCH AVENUE  
FLAGSTAFF, ARIZONA 86001  
(928) 214-0466  
FAX: (928) 214-6212

1615 "L" STREET NW, SUITE 850  
WASHINGTON, D.C. 20036  
(202) 833-8001  
FAX: (202) 315-3600

SARA J. VANCE - OF COUNSEL  
BARRON & POLK, P.L.L.C. - OF COUNSEL  
JAY M. POLK  
JOHN H. BARRON, III  
BARRETT L. KIME - OF COUNSEL

August 14, 2007

www.deconcinimcdonald.com  
PLEASE REPLY TO TUCSON  
rbarnes@dmyl.com

**Via Federal Express**

Arizona State Office  
Bureau of Land Management  
Attention: Public Room  
One North Central Avenue  
Suite 800  
Phoenix, AZ 85004-4427

RE: **Payment of Claim Maintenance Fee; Carlota Copper Company**

Ladies and Gentlemen:

Delivered herewith is a check in the amount of \$61,750.00 as payment of the claim maintenance fees pursuant to the 30 U.S.C. § 28f(a), as modified by 43 C.F.R. § 3830.21, as authorized by 30 U.S.C. § 28j(c) for the assessment year beginning September 1, 2007, on behalf of Carlota Copper Company. A Certification of Payment of Maintenance Fee in Lieu of Affidavit of Annual Assessment Work is also enclosed herewith.

Please return a date-stamped copy of this letter and the affidavit along with the receipt for payment to this office. Thank you for your assistance and please feel free to contact me or John Lacy with any questions or concerns.

Sincerely,

*Robin E Barnes*

Robin E. Barnes, CP  
Certified Paralegal

PHOENIX, ARIZONA

2007 AUG 16 8 53

Reb

c. w/enc. Missy Henderson  
I:\FILES\DOCS\CARL10\260626\LTR\GS8860.DOC

RECEIVED  
B.L.M. AZ STATE OFFICE

ENTERED INTO COMPUTER

9/7/07 *egg*

494

STATE OF ARIZONA )  
 ) ss:  
County of Pima )

**CERTIFICATION OF PAYMENT OF MAINTENANCE FEE  
IN LIEU OF AFFIDAVIT OF ANNUAL ASSESSMENT WORK**

John C. Lacy, being first duly sworn, deposes and says that:

1. He is an agent for Carlota Copper Company, the owner of the unpatented lode mining claims and millsites situated in Pinal and Gila Counties, Arizona (the "Claims"), the location notices of which are of record in Pinal and Gila Counties, and in the records of the Arizona State Office of the Bureau of Land Management under the file numbers indicated in the attached Exhibit.

2. Pursuant to the 30 U.S.C. § 28f(a), as modified by 43 C.F.R. § 3830.21, as authorized by 30 U.S.C. § 28j(c), the owners have paid a maintenance fee of \$125 per claim for the assessment year beginning September 1, 2006, and this Certificate is in lieu of an affidavit of performance of annual assessment work or notice of intent of hold.

3. The names and address of the owners of the Claims for which this Certificate is prepared are Carlota Copper Company, 1306 Live Oak Street, P.O. Box 1009, Miami, Arizona 85539.


THIS IS NOT A CHANGE OF ADDRESS

4. The mining claims within the Claims described herein are held and claimed by the owner for the valuable minerals contained therein and the millsites for uses related to the mining claims.

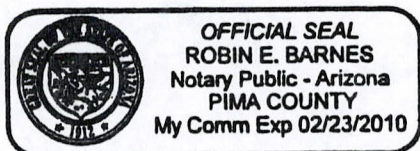
DATED this 14<sup>th</sup> day of August, 2007.

  
John C. Lacy

Sworn and subscribed before me this 14<sup>th</sup> day of August, 2007, by John C. Lacy, as agent for Carlota Copper Company.

  
Notary Public

PHOENIX, ARIZONA



2007 AUG 16 9 8:53

RECEIVED  
B.L.M. AZ STATE OFFICE

**EXHIBIT A**

The following unpatented mining claims and millsites are situated in the Pioneer and Globe Mining Districts, Gila and Pinal Counties, Arizona, the names of which and the place of record of the location notices thereof in the official records of the respective counties and the Arizona State Office of the Bureau of Land Management, are as follows:

**GROUP III:** (Unpatented mining claims situated in Sections 25, 26, 35 and 36, Township 1 North, Range 13 East, G&SR Mer.)

<u>Claim Name</u>	<u>Date Located</u>	<u>Date Recorded</u>	<u>County Records Docket Page</u>	<u>Date Filed BLM</u>	<u>BLM A MC No.</u>
Gila County:					
Grizzly #1	7/18/89	7/24/89	774 120	9/1/89	L-298647
Amended		11/22/89	785 119	12/13/89	
Grizzly #2	7/18/89	7/24/89	774 123	9/1/89	298648
Amended		11/22/89	785 119	12/13/89	
Grizzly #3	7/18/89	7/24/89	774 126	9/1/89	298649
Amended		11/22/89	785 119	12/13/89	
Grizzly #4	7/18/89	7/24/89	774 129	9/1/89	298650
Amended		11/22/89	785 119	12/13/89	
Pinal County:					
		8/22/89	1625 631	9/1/89	
		11/22/89	1642 209	12/13/89	
Gila County:					
Grizzly #5	7/18/89	7/24/89	774 132	9/1/89	298651
Amended		11/22/89	785 119	12/13/89	
Pinal County:					
		8/22/89	1625 634	9/1/89	
		11/22/89	1642 209	12/13/89	
Gila County:					
Grizzly #6	7/18/89	7/24/89	774 135	9/1/89	298652
Amended		11/22/89	785 119	12/13/89	
Grizzly #7	7/18/89	7/24/89	774 138	9/1/89	298653
Amended		11/22/89	785 119	12/13/89	
Grizzly #8	7/18/89	7/24/89	774 141	9/1/89	298654
Amended		11/22/89	785 119	12/13/89	
Grizzly #9	7/18/89	7/24/89	774 144	9/1/89	298655
Amended		11/22/89	785 119	12/13/89	
Grizzly #10	7/18/89	7/24/89	774 147	9/1/89	298656
Amended		11/22/89	785 119	12/13/89	
Grizzly #11	7/18/89	7/24/89	774 150	9/1/89	298657
Amended		11/22/89	785 119	12/13/89	
Grizzly #12	7/18/89	7/24/89	774 153	9/1/89	298658
Amended		11/22/89	785 119	12/13/89	

RECEIVED  
 B.L.M. AZ STATE OFFICE  
 2007 AUG 16 A 8/5/07  
 PHOENIX, ARIZONA

<u>Claim Name</u>	<u>Date Located</u>	<u>Date Recorded</u>	<u>County Records Docket Page</u>	<u>Date Filed BLM</u>	<u>BLM A MC No.</u>
	7/18/89	8/22/89	Pinal County: 1625 637	9/1/89	
		11/22/89	1642 209	12/13/89	
Grizzly #13 Amended	7/18/89	7/24/89	Gila County: 774 156	9/1/89	298659
Grizzly #14 Amended	7/18/89	11/22/89	785 119	12/13/89	
		7/24/89	774 159	9/1/89	298660
		11/22/89	785 119	12/13/89	

**GROUP IV:** (Unpatented mining claims situated in Sections 26, 27, 34, 35 and 36, Township 1 North, Range 13 East; G&SR Mer.)

<u>Claim Name</u>	<u>Loc. Date</u>	<u>County</u>	<u>Original Recordation Book Page</u>		<u>Amended Recordation Book Page</u>		<u>BLM A MC Serial #</u>
Tip Top	3/2/29	Pinal	45	142	648	830	52265 L 52072
Tip Top #1	8/1/30	Pinal	46	275			52266
Tip Top 2	3/2/29	Pinal	45	144	648	831	52267
Tip Top 3	3/10/29	Pinal	45	145	648	832	52268 ✓
Tip Top #4	8/1/30	Pinal	46	301			52269
Eder #10	4/21/69	Pinal	569	819			52270
Eder #11	4/21/69	Pinal	569	820			52271
Eder #12	4/21/69	Pinal	569	821			52272
Eder 14	9/27/71	Pinal	645	51			52274
		Gila	308	309			
Eder 15	9/27/71	Pinal	645	52			52275
		Gila	308	310			
Eder 16	9/27/71	Pinal	645	53	721	95	52276
		Gila	308	311	348	10	
Eder 17	9/27/71	Pinal	645	54	721	96	52277
		Gila	308	312	348	9	
Eder 18	9/27/71	Pinal	710	228			52278
		Gila	308	313			
Eder 19	9/27/71	Pinal	710	229	721	715	52279
		Gila	308	314	348	275	
Eder 22	9/27/71	Pinal	645	56			52280
		Gila	308	317			
Eder #23	1/4/73	Pinal	691	416			52281
Eder 27	9/11/73	Pinal	720	440			52282
Eder 34	6/14/73	Pinal	710	926			52285
Eder 35	6/14/73	Pinal	710	927			52286

RECEIVED  
BLM AZ STATE OFFICE

Claim Name	Loc. Date	County	Original Recordation		Amended Recordation		BLM A MC Serial #
			Book	Page	Book	Page	
Eder 36	6/14/73	Pinal	710	928			52287
Eder 39	6/13/73	Pinal	710	931			52289
Eder 40	6/14/73	Pinal	710	932			52290
Eder 43	6/13/73	Pinal	710	935			52292
Eder 44	6/14/73	Pinal	710	936			52293
Eder 45	6/13/73	Pinal	710	937			52294
Eder 46	6/13/73	Pinal	710	938			52295
Eder 47	6/13/73	Pinal	710	939			52296
Eder 48	6/13/73	Pinal	710	940	721	97	52297
Eder 49	6/12/73	Pinal	710	941			52298
Eder 50	6/12/73	Pinal	710	942			52299
Eder 51	6/12/73	Pinal	710	943			52300
Eder 52	6/12/73	Pinal	710	944			52301
Eder 53	6/12/73	Pinal	710	945			52302
Eder 54	6/13/73	Pinal	710	946			52303
		Gila	341	802			
Eder 55	6/13/73	Pinal	710	947			52304
		Gila	341	803			
Eder 56	6/13/73	Pinal	710	948			52305
		Gila	341	804			
Eder 57	6/12/73	Pinal	710	949	721	98	52306
		Gila	341	805	348	8	
Eder 59	6/14/73	Pinal	710	951			52307
		Gila	341	807			
Eder 62	9/7/73	Pinal	721	716			52308
Eder 63	9/7/73	Pinal	721	717			52309
		Gila	348	276			
Eder 64	9/7/73	Pinal	721	718			52310
		Gila	348	277			
Eder 65	9/7/73	Pinal	721	719			52311
		Gila	348	278			
Eder 66	9/7/73	Pinal	721	720			52312
		Gila	348	279			
Eder 67	9/7/73	Pinal	721	721			52313
		Gila	348	280			
Eder 68	9/7/73	Pinal	721	722			52314
		Gila	348	281			
Eder 69	9/7/73	Pinal	721	723			52315
		Gila	348	282			
Eder 70	9/24/73	Gila	348	283			52316
Eder 71	11/24/87	Gila	726	416			279919
Eder 72	11/24/87	Gila	726	419			279920

L 52072

11



PHOENIX, ARIZONA

RECEIVED  
BLM, AZ STATE OFFICE  
2007 AUG 16 8:53

Exhibit A

<u>Claim Name</u>	<u>Loc. Date</u>	<u>County</u>	<u>Original Recordation</u>		<u>Amended Recordation</u>		<u>BLM A MC Serial #</u>
			<u>Book</u>	<u>Page</u>	<u>Book</u>	<u>Page</u>	
Eder 73	11/24/87	Gila	726	422			279921
		Pinal	1497	441			
Eder 74	11/24/87	Pinal	1497	443			279922 ✓
Eder 75	11/24/87	Pinal	1497	445			279923
Eder 76	11/24/87	Pinal	1497	447			279924
Ghost 16	12/29/66	Pinal	497	450			<del>52317</del> (52072)
Ghost 27	3/10/64	Pinal	387	137			52318
Ghost 28	5/18/64	Pinal	387	138			52319 ✓
Ghost 29	3/10/64	Pinal	387	139			52320
Ghost 30	5/18/64	Pinal	387	140			52321
Ghost 31	3/10/64	Pinal	387	141			52322
Ghost 32	12/29/66	Pinal	497	451			<del>52323</del>
Ghost 38	12/29/66	Pinal	497	452			52326
Ghost 40	12/29/66	Pinal	497	453			52327
Ghost 42	12/29/66	Pinal	497	454			52328 //
Ghost 48	12/29/66	Pinal	497	455			52329
Ghost 50	12/29/66	Pinal	497	456			52330
Ghost 61	3/12/64	Pinal	387	165			52331
Ghost 62	3/12/64	Pinal	387	166			52332
Ghost 63	3/12/64	Pinal	387	167			52333
Ghost 66	3/12/64	Pinal	387	170			<del>52336</del>
Ghost 90	12/29/66	Pinal	497	457			52337 ✓
Ghost 93	3/16/64	Pinal	387	194			<del>52340</del> ✓
Ghost 95	3/16/64	Pinal	387	195			<del>52342</del> ✓
Ghost 97	3/16/64	Pinal	387	196			<del>52344</del> ✓
Ghost 99	3/16/64	Pinal	387	197			<del>52346</del> ✓
Ghost 131	9/23/65	Pinal	429	515			<del>52365</del>
Ghost 132	9/23/65	Pinal	429	516			52366
Ghost 133	9/23/65	Pinal	429	517			52367 //
Ghost 134	9/23/65	Pinal	429	518			52368
Ghost 135	9/23/65	Pinal	429	519			52369
Ghost 136	9/23/65	Pinal	429	520			52370
Ghost 137	9/23/65	Pinal	429	521			52371
Ghost 140	4/15/64	Pinal	387	209			52372
Ghost 141	4/15/64	Pinal	387	210			52373
Ghost 142	4/15/64	Pinal	387	211			52374
Ghost 143	4/15/64	Pinal	387	212			52375
Ghost 144	4/15/64	Pinal	387	213			52376
Rim Rock #5	8/1/30	Pinal	46	304			<del>52382</del>
Annex #5	8/1/30	Pinal	46	305			52383
Cap 130	7/24/30	Pinal	46	311			<del>52386</del>
Exhibit A			4				

PHOENIX, ARIZONA

721 93

2007 AUG 16 8:53

RECEIVED B.L.M. AZ STATE OFFICE

<u>Claim Name</u>	<u>Loc. Date</u>	<u>County</u>	<u>Original Recordation</u>		<u>Amended Recordation</u>		<u>BLM A MC Serial #</u>
			<u>Book</u>	<u>Page</u>	<u>Book</u>	<u>Page</u>	
Cap 131	7/25/30	Pinal	46	311			52387
"Moon Rise"	2/15/1899	Gila	6	401			52388
Promoter	11/14/29	Gila	44	5	348	7	52389
Stars and Stripes	1/1/02	Gila	7	466	308	307	52390
Providence	7/1/28	Gila	40	444	309	649	52391

**GROUP V:** (Unpatented mining claims situated in Sections 4, 5, 6, 7, Township 1 South, Range 14 East; Sections 1, 2, 11, 12, Township 1 South, Range 13 East; Section 31, Township 1 North, Range 14 East; and Sections 14, 15, 22, 23, 25, 26, 27, Township 1 North, Range 13 East, G&SR Mer.)

<u>Claim Name</u>	<u>Date Located</u>	<u>Date Recorded</u>	<u>Cty</u>	<u>Cty Record Dkt</u>	<u>Page</u>	<u>Date Filed BLM</u>	<u>BLM A MC Serial No.</u>
Kelly #1	1/26/92	3/12/92	Gila	860	997	4/16/92	L 320760
Kelly #2	1/26/92	3/12/92	Gila	860	1000	4/16/92	320761
Kelly #3	1/26/92	3/12/92	Gila	861	01	4/16/92	320762
Kelly #4	1/26/92	3/12/92	Gila	861	04	4/16/92	320763
Kelly #5	1/26/92	3/12/92	Gila	861	07	4/16/92	320764
Kelly #6	1/28/92	3/12/92	Gila	861	10	4/16/92	320765
Kelly #7	1/26/92	3/12/92	Gila	861	13	4/16/92	320766
Kelly #8	1/28/92	3/12/92	Gila	861	16	4/16/92	320767
Kelly #9	1/26/92	3/12/92	Gila	861	19	4/16/92	320768
Kelly #10	1/28/92	3/12/92	Gila	861	22	4/16/92	320769
Kelly #11	1/26/92	3/12/92	Gila	861	25	4/16/92	320770
Kelly #12	1/28/92	3/12/92	Gila	861	28	4/16/92	320771
Kelly #13	1/26/92	3/12/92	Gila	861	31	4/16/92	320772
Kelly #14	1/28/92	3/12/92	Gila	861	34	4/16/92	320773
Kelly #15	1/28/92	3/12/92	Gila	861	37	4/16/92	320774
Kelly #16	1/28/92	3/12/92	Gila	861	40	4/16/92	320775
Kelly #17	1/28/92	3/12/92	Gila	861	43	4/16/92	320776
Kelly #18	1/28/92	3/12/92	Gila	861	46	4/16/92	320777
Kelly #19	1/28/92	3/12/92	Gila	861	49	4/16/92	320778
Kelly #20	1/26/92	3/12/92	Gila	861	52	4/16/92	320779
Kelly #21	1/27/92	3/12/92	Gila	861	55	4/16/92	320780
Kelly #22	1/27/92	3/12/92	Gila	861	58	4/16/92	320781
Kelly #23	1/27/92	3/12/92	Gila	861	61	4/16/92	320782
Kelly #24	1/27/92	3/12/92	Gila	861	64	4/16/92	320783
Kelly #25	1/27/92	3/12/92	Gila	861	67	4/16/92	320784
Kelly #26	1/27/92	3/12/92	Gila	861	70	4/16/92	320785
Kelly #27	1/29/92	3/12/92	Gila	861	73	4/16/92	320786

Exhibit A

RECEIVED B.L.M. AZ STATE OFFICE



<u>Claim Name</u>	<u>Date Located</u>	<u>Date Recorded</u>	<u>Cty</u>	<u>Cty Dkt</u>	<u>Record Page</u>	<u>Date Filed BLM</u>	<u>BLM A MC Serial No.</u>
Kelly #28	1/29/92	3/12/92	Pinal	1809	641		
			Gila	861	76	4/16/92	320787 11 ✓
Kelly #29	1/29/92	3/12/92	Pinal	1809	643		
			Gila	861	79	4/16/92	320788
Kelly #30	1/29/92	3/12/92	Pinal	1809	645		
			Gila	861	82	4/16/92	320789
Kelly #31-A	7/11/92	8/06/92	Gila	877	747	8/27/92	<u>L 324206</u> ✓
		8/13/92	Pinal	1845	922		
Kelly #32	1/29/92	3/12/92	Gila	861	88	4/16/92	320791
Kelly #33	1/29/92	3/12/92	Pinal	1809	649	4/16/92	320792
Kelly #34	1/29/92	3/12/92	Gila	861	91	4/16/92	320793 11
			Pinal	1809	651		
Kelly #35	1/29/92	3/12/92	Pinal	1809	653	4/16/92	320794
Kelly #36	1/29/92	3/12/92	Gila	861	94	4/16/92	320795
			Pinal	1809	655		
Kelly #37	1/28/92	3/12/92	Pinal	1809	657	4/16/92	320796
Kelly #38	1/28/92	3/12/92	Gila	861	97	4/16/92	320797
	1/29/92	3/12/92	Pinal	1809	659		
Kelly #39	1/28/92	3/12/92	Pinal	1809	661	4/16/92	320798
Kelly #40	1/31/92	3/12/92	Pinal	1809	663	4/16/92	320799
Kelly #53	1/30/92	3/12/92	Pinal	1809	671	4/16/92	320803
Kelly #57	1/30/92	3/12/92	Pinal	1809	673	4/16/92	320804
Kelly #58	1/30/92	3/12/92	Pinal	1809	675	4/16/92	320805
Kelly #59	1/30/92	3/12/92	Pinal	1809	677	4/16/92	320806
Kelly #60	1/30/92	3/12/92	Pinal	1809	679	4/16/92	320807
Kelly #66	1/30/92	3/12/92	Pinal	1809	691	4/16/92	320813
Kelly #67	1/30/92	3/12/92	Pinal	1809	693	4/16/92	320814
Kelly #68	1/30/92	3/12/92	Pinal	1809	695	4/16/92	320815
Kelly #71	1/30/92	3/12/92	Pinal	1809	697	4/16/92	320816
Kelly #72	1/30/92	3/12/92	Pinal	1809	699	4/16/92	320817
Kelly #73	1/30/92	3/12/92	Pinal	1809	701	4/16/92	320818
Kelly #83	2/01/92	3/12/92	Pinal	1809	721	4/16/92	320828
Kelly #84	2/01/92	3/12/92	Pinal	1809	723	4/16/92	320829
Kelly #86	2/01/92	3/12/92	Pinal	1809	727	4/16/92	320831
Kelly #87	2/01/92	3/12/92	Pinal	1809	729	4/16/92	320832
Kelly #89	2/01/92	3/12/92	Pinal	1809	733	4/16/92	320834
Kelly #90	2/01/92	3/12/92	Pinal	1809	735	4/16/92	320835
Kelly #91	2/02/92	3/12/92	Pinal	1809	737	4/16/92	320836
Kelly #92	2/02/92	3/12/92	Gila	861	100	4/16/92	320837
			Pinal	1809	739		
Kelly #93	2/02/92	3/12/92	Gila	861	103	4/16/92	320838
			Pinal	1809	741		

Exhibit A

2007 AUG 14 8:53 AM  
PHOENIX, ARIZONA

<u>Claim Name</u>	<u>Date Located</u>	<u>Date Recorded</u>	<u>Cty</u>	<u>Cty Dkt</u>	<u>Record Page</u>	<u>Date Filed BLM</u>	<u>BLM A MC Serial No.</u>
Kelly #94	2/02/92	3/12/92	Gila	861	106	4/16/92	320839
Kelly #95	2/02/92	3/12/92	Gila	861	109	4/16/92	320840
Kelly #96	2/02/92	3/12/92	Pinal	1809	743	4/16/92	320841
			Gila	861	112		
Kelly #97	2/02/92	3/12/92	Pinal	1809	745	4/16/92	320842
			Gila	861	115		
Kelly #98	2/02/92	3/12/92	Gila	861	118	4/16/92	320843
Kelly #99	2/02/92	3/12/92	Gila	861	121	4/16/92	320844
Kelly #100	2/04/92	3/12/92	Gila	861	124	4/16/92	320845
Kelly #101	10/31/92	12/14/92	Gila	892	489	1/19/93	<del>325818</del>
Kelly #103	10/31/92	12/14/92	Gila	892	495	1/19/93	325820
Kelly #104	10/31/92	12/14/92	Gila	892	498	1/19/93	325821
Kelly #105	10/31/92	12/14/92	Gila	892	501	1/19/93	325822
Kelly #106	10/31/92	12/14/92	Gila	892	504	1/19/93	325823
Kelly #107	10/31/92	12/14/92	Gila	892	507	1/19/93	325824
Kelly #112	10/31/92	12/14/92	Gila	892	522	1/19/93	<del>325829</del>
Kelly #113	10/31/92	12/14/92	Gila	892	525	1/19/93	325830
Kelly #114	10/31/92	12/14/92	Gila	892	528	1/19/93	325831
Kelly #115	10/31/92	12/14/92	Gila	892	531	1/19/93	<del>325832</del>
Kelly #120	11/9/92	12/14/92	Gila	892	546	1/19/93	325837
Kelly #121	11/9/92	12/14/92	Gila	892	549	1/19/93	325838
Kelly #122	11/9/92	12/14/92	Gila	892	552	1/19/93	325839
Kelly #123	11/9/92	12/14/92	Gila	892	555	1/19/93	325840
Kelly #124	11/9/92	12/14/92	Gila	892	558	1/19/93	325841
Kelly #125	11/8/92	12/14/92	Gila	892	561	1/19/93	325842
Kelly #126	11/8/92	12/14/92	Gila	892	564	1/19/93	325843
Kelly #127	11/8/92	12/14/92	Gila	892	567	1/19/93	325844
Kelly #128	11/8/92	12/14/92	Gila	892	570	1/19/93	325845
			Pinal	1874	047		
Kelly #129	11/8/92	12/14/92	Gila	892	573	1/19/93	325846
Kelly #130	11/8/92	12/14/92	Gila	892	576	1/19/93	325847
Kelly #131	11/8/92	12/14/92	Gila	892	579	1/19/93	325848
Kelly #132	11/7/92	12/14/92	Gila	892	582	1/19/93	325849
			Pinal	1874	049		
Kelly #133	11/7/92	12/14/92	Gila	892	585	1/19/93	325850
Kelly #134	11/7/92	12/14/92	Gila	892	588	1/19/93	325851
Kelly #135	11/7/92	12/14/92	Gila	892	591	1/19/93	325852
Kelly #136	11/7/92	12/14/92	Gila	892	594	1/19/93	325853
Kelly #137	11/7/92	12/14/92	Pinal	1874	051	1/19/93	325854
			Gila	892	597		
Kelly #138	11/7/92	12/14/92	Pinal	1874	053	1/19/93	325855
			Gila	892	600		

Exhibit A

RECEIVED  
B.L.M. AZ STATE OFFICE

<u>Claim Name</u>	<u>Date Located</u>	<u>Date Recorded</u>	<u>Cty</u>	<u>Cty Record Dkt</u>	<u>Page</u>	<u>Date Filed BLM</u>	<u>BLM A MC Serial No.</u>
Kelly #139	11/7/92	12/14/92	Gila	892	601	1/19/93	325856
Kelly #140	11/7/92	12/14/92	Gila	892	604	1/19/93	325857
Kelly #141	11/7/92	12/14/92	Gila	892	607	1/19/93	325858
Kelly #142	11/7/92	12/14/92	Gila	892	610	1/19/93	325859
Kelly #143	11/7/92	12/14/92	Gila	892	613	1/19/93	325860
Kelly #144	11/7/92	12/14/92	Gila	892	616	1/19/93	325861 ✓
Kelly #145	11/7/92	12/14/92	Gila	892	619	1/19/93	325862
Kelly #146	11/7/92	12/14/92	Gila	892	622	1/19/93	325863
Kelly #147	11/7/92	12/14/92	Gila	892	625	1/19/93	325864
Kelly #148	11/6/92	12/14/92	Gila	892	628	1/19/93	325865
Kelly #149	11/6/92	12/14/92	Gila	892	631	1/19/93	325866
Kelly #150	11/6/92	12/14/92	Gila	892	634	1/19/93	325867
Kelly #151	7/30/93	8/23/93	Gila	93-635862		8/23/93	<del>327254</del> 1327251
Kelly #152	7/30/93	8/23/93	Gila	93-635863		8/23/93	327255
Kelly #153	7/30/93	8/23/93	Gila	93-635864		8/23/93	327256
Kelly #154	7/30/93	8/23/93	Pinal	1936	617		
			Gila	93-635865		8/23/93	327257 ✓
Kelly #155	7/30/93	8/23/93	Pinal	1936	619		
			Gila	93-635866		8/23/93	<u>327258</u>
Kelly #157	7/30/93	8/23/93	Pinal	1936	621		
			Pinal	1936	625	8/23/93	327260
Kelly #158	7/30/93	8/23/93	Gila	93-635861		8/23/93	327261
			Pinal	1936	627		
Kelly #159	7/30/93	8/23/93	Pinal	1936	629	8/23/93	327262
Kelly #160	7/30/93	8/23/93	Pinal	1936	631	8/23/93	327263 ✓
Kelly #161	7/30/93	8/23/93	Pinal	1936	633	8/23/93	327264
Kelly #162	7/30/93	8/23/93	Pinal	1936	635	8/23/93	327265
Kelly #163	7/30/93	8/23/93	Pinal	1936	637	8/23/93	<u>327266</u>

**GROUP VI:** (Unpatented mining claims situated in Section 36, Township 1 North, Range 13 East; Section 31, Township 1 North, Range 14 East; Section 1, Township 1 South, Range 13 East; and Section 6, Township 1 South, Range 14 East, G&SR Mer.)

<u>Claim Name</u>	<u>Recorded Book/Docket Page</u>	
Lizard No. 27 (W½)	47	348
Rejected No. 1	31	415
Rejected No. 2	31	416
Amended	52	374
Rejected No. 3	53	184
Rejected No. 4	493	569
Exhibit A		

*check #*  
 28018 L 27738  
 28020  
 28019  
 28016  
 91087  
 97634

PHOENIX, ARIZONA

2007 AUG 16 8:52 A

<u>Claim Name</u>	<u>Recorded Book/Docket</u>	<u>Page</u>	<u>BLM A MC Serial No.</u>
Rejected No. 5	493	571	97635
Rejected No. 6	493	573	97636
Rejected No. 7	493	575	97637
Rejected No. 8	493	577	97638
Rejected No. 9	493	579	97639
Rejected No. 10	493	581	97640
Rejected No. 11	493	583	97641
Rejected No. 12	493	585	97642
Rejected No. 13	493	587	97643

**GROUP VII:** (Unpatented mining claims situated in Section 36, Township 1 North, Range 13 East, Gila County, G&SR Mer.)

<u>Claim Name</u>	<u>Location Date</u>	<u>Recorded Book</u>	<u>Page</u>	<u>BLM AMC Serial No.</u>
Overside	9/1/39	48	70	27989
Amended	6/17/59	102	43	
Amended	5/23/93	909	127	
Crown Point Ext. No. 1	6/17/59	102	37	27990
Amended	5/23/93	909	131	
Crown Point Ext. No. 2	6/17/59	102	38	27991
Amended	5/23/93	909	133	
Old Abe	9/1/39	48	70	27992
Amended	6/17/59	102	39	
Amended	5/23/93	909	124	
Old Abe No. 1	10/1/39	48	82	27993
Amended	6/17/59	102	41	
Amended	5/23/93	909	129	

**GROUP VIII:** (Unpatented mining claims situated in Section 36, Township 1 North, Range 13 East, G&SR Mer., Gila County)

<u>Claim Name</u>	<u>Location Date</u>	<u>Cty Record Book</u>	<u>Page</u>	<u>BLM A MC Serial No.</u>
Brewery	3/12/1892	4	145	39932
Amended	5/23/93	909	116	
Clipper	1/20/1906	1	286	39933
Amended	5/23/93	909	118	
Old Abe	9/1/39	48	70	39934
Amended	5/23/93	909	124	
Exhibit A				

RECEIVED  
 B.L.M. AZ STATE OFFICE  
 2007 AUG 16 A 8:52  
 PHOENIX, ARIZONA

<u>Claim Name</u>	<u>Location Date</u>	<u>Cty Record Book Page</u>		<u>BLM A MC Serial No.</u>
Thomas Jefferson	9/1/39	48	71	39935
Amended	5/23/93	909	120	
Blue Jay Fraction	11/21/42	48	357	39936
Amended	5/23/93	909	122	
Vat	11/25/59	112	344	39937

**GROUP IX:** (Unpatented mining claims situated in Section 36, Township 1 North, Range 13 East, G&SR Mer., Gila County)

<u>Claim Name</u>	<u>Location Date</u>	<u>Cty Record Book Page</u>		<u>BLM A MC Serial No.</u>
Lost Knife #1	5/23/59	100	416	39938
Amended	3/17/68	230	418	
Lost Knife #2	10/28/59	108	133	39939
Amended	3/17/68	230	415	
Manganese Cap	5/06/65	176	507	39940
Amended	3/17/68	230	419	
Galena	5/06/65	176	508	39941
Amended	3/17/68	230	416	
Dew	6/1/68	237	635	39942
Lad	6/1/68	237	636	39943

**GROUP X:** (Unpatented millsites situated in Section 23 and 26, Township 1 North, Range 13 East, G&SR Mer., Gila County)

<u>Claim Name</u>	<u>Date Located</u>	<u>Date Recorded</u>	<u>Cty Record Dkt Page</u>		<u>Date Filed BLM</u>	<u>BLM A MC Serial No.</u>
Sick-A-More #1	6/16/93	8/23/93	93-635858		8/23/93	327251
Sick-A-More #2	6/16/93	8/23/93	93-635859		8/23/93	327252
Sick-A-More #3	6/16/93	8/23/93	93-635860		8/23/93	327253

PHOENIX, ARIZONA

2007 AUG 16 A 8:52

RECEIVED  
B.L.M. AZ STATE OFFICE

**GROUP XI:** (Unpatented millsites situated in Sections 25, 26, 35 and 36, Township 1 North, Range 13 East; Section 31, Township 1 North, Range 14 East, Sections 1, 12, Township 1 South, Range 13 East; and Section 6, Township 1 South, Range 14 East, G&SR Mer., Gila and Pinal Counties)

<u>Claim Name</u>	<u>Date Located</u>	<u>Date Recorded</u>	<u>Cty</u>	<u>Cty Record Dkt</u>	<u>Page</u>	<u>Date Filed BLM</u>	<u>BLM A MC Serial No.</u>
Kosher #1	09/12/96	12/04/96	Gila	96-019602		12/03/96	342296
Kosher #2	09/12/96	12/04/96	Gila	96-019603		12/03/96	342297
Kosher #3	09/12/96	12/04/96	Gila	96-019604		12/03/96	342298
Kosher #4	09/12/96	12/04/96	Gila	96-019605		12/03/96	342299
Kosher #5	09/12/96	12/04/96	Gila	96-019606		12/03/96	342300
Kosher #6	09/12/96	12/04/96	Gila	96-019607		12/03/96	342301
Kosher #7	09/12/96	12/04/96	Gila	96-019608		12/03/96	342302
Kosher #8	09/12/96	12/04/96	Gila	96-019609		12/03/96	342303
Kosher #9	09/12/96	12/04/96	Gila	96-019610		12/03/96	342304
Kosher #10	09/12/96	12/04/96	Gila	96-019611		12/03/96	342305
Kosher #11	09/12/96	12/04/96	Gila	96-019612		12/03/96	342306
Kosher #12	09/12/96	12/04/96	Gila	96-019613		12/03/96	342307
Kosher #13	09/12/96	12/04/96	Gila	96-019614		12/03/96	342308
Kosher #14	09/12/96	12/04/96	Gila	96-019615		12/03/96	342309
Kosher #15	09/12/96	12/04/96	Gila	96-019616		12/03/96	342310
Kosher #16	09/12/96	12/04/96	Gila	96-019617		12/03/96	342311
Kosher #17	09/12/96	12/04/96	Gila	96-019618		12/03/96	342312
Kosher #18	09/12/96	12/04/96	Gila	96-019619		12/03/96	342313
Kosher #19	09/12/96	12/04/96	Gila	96-019620		12/03/96	342314
Kosher #20	09/12/96	12/04/96	Gila	96-019621		12/03/96	342315
Kosher #21	09/12/96	12/04/96	Gila	96-019622		12/03/96	342316
Kosher #22	09/12/96	12/04/96	Gila	96-019623		12/03/96	342317
Kosher #23	09/12/96	12/04/96	Gila	96-019624		12/03/96	342318
Kosher #23	09/12/96	12/04/96	Pinal	1996-040016		12/03/96	
Kosher #24	09/12/96	12/04/96	Gila	96-019625		12/03/96	342319
Kosher #25	09/12/96	12/04/96	Gila	96-019626		12/03/96	342320
Kosher #26	09/12/96	12/04/96	Gila	96-019627		12/03/96	342321
Kosher #27	09/12/96	12/04/96	Gila	96-019628		12/03/96	342322
Kosher #28	09/12/96	12/04/96	Gila	96-019629		12/03/96	342323
Kosher #29	09/12/96	12/04/96	Gila	96-019630		12/03/96	342324
Kosher #30	09/12/96	12/04/96	Gila	96-019631		12/03/96	342325
Kosher #31	09/12/96	12/04/96	Gila	96-019632		12/03/96	342326
Kosher #32	09/12/96	12/04/96	Pinal	1996-040017		12/03/96	342327
Kosher #33	09/12/96	12/04/96	Gila	96-019633		12/03/96	342328
Kosher #33	09/12/96	12/04/96	Pinal	1996-040018		12/03/96	
Kosher #34	09/12/96	12/04/96	Gila	96-019634		12/03/96	342329
Kosher #34	09/12/96	12/04/96	Pinal	1996-040019		12/03/96	

Exhibit A

<u>Claim Name</u>	<u>Date Located</u>	<u>Date Recorded</u>	<u>Cty</u>	<u>Cty Record Dkt</u>	<u>Page</u>	<u>Date Filed BLM</u>	<u>BLM A MC Serial No.</u>
Kosher #35	09/12/96	12/04/96	Gila	96-019635		12/03/96	342330
Kosher #36	09/12/96	12/04/96	Gila	96-019636		12/03/96	342331
Kosher #37	09/12/96	12/04/96	Gila	96-019637		12/03/96	342332
Kosher #38	09/12/96	12/04/96	Gila	96-019638		12/03/96	342333
Kosher #39	09/12/96	12/04/96	Gila	96-019639		12/03/96	342334
Kosher #40	09/12/96	12/04/96	Gila	96-019640		12/03/96	342335
Kosher #41	09/12/96	12/04/96	Gila	96-019641		12/03/96	342336
Kosher #42	09/12/96	12/04/96	Gila	96-019642		12/03/96	342337
Kosher #43	09/12/96	12/04/96	Gila	96-019643		12/03/96	342338
Kosher #44	09/12/96	12/04/96	Pinal	1996-040020		12/03/96	342339
Kosher #45	09/12/96	12/04/96	Pinal	1996-040021		12/03/96	342340
Kosher #46	09/12/96	12/04/96	Pinal	1996-040022		12/03/96	342341
Kosher #46	09/12/96	12/04/96	Gila	96-019644		12/03/96	
Kosher #47	09/12/96	12/04/96	Pinal	1996-040023		12/03/96	342342
Kosher #47	09/12/96	12/04/96	Gila	96-019645		12/03/96	
Kosher #48	09/12/96	12/04/96	Gila	96-019646		12/03/96	342343
Kosher #49	09/12/96	12/04/96	Gila	96-019647		12/03/96	342344
Kosher #50	09/12/96	12/04/96	Gila	96-019648		12/03/96	342345
Kosher #51	09/12/96	12/04/96	Gila	96-019649		12/03/96	342346
Kosher #52	09/12/96	12/04/96	Gila	96-019650		12/03/96	342347
Kosher #53	09/12/96	12/04/96	Gila	96-019651		12/03/96	342348
Kosher #54	09/12/96	12/04/96	Gila	96-019652		12/03/96	342349
Kosher #55	09/12/96	12/04/96	Gila	96-019653		12/03/96	342350
Kosher #56	09/12/96	12/04/96	Gila	96-019654		12/03/96	342351
Kosher #57	09/12/96	12/04/96	Pinal	1996-040024		12/03/96	342352
Kosher #58	09/12/96	12/04/96	Pinal	1996-040025		12/03/96	342353
Kosher #59	09/12/96	12/04/96	Pinal	1996-040026		12/03/96	342354
Kosher #60	09/12/96	12/04/96	Pinal	1996-040027		12/03/96	342355
Kosher #60	09/12/96	12/04/96	Gila	96-019655		12/03/96	
Kosher #61	09/12/96	12/04/96	Pinal	1996-040028		12/03/96	342356
Kosher #61	09/12/96	12/04/96	Gila	96-019656		12/03/96	
Kosher #62	09/12/96	12/04/96	Gila	96-019657		12/03/96	342357
Kosher #63	09/12/96	12/04/96	Gila	96-019658		12/03/96	342358
Kosher #64	09/12/96	12/04/96	Gila	96-019659		12/03/96	342359
Kosher #65	09/12/96	12/04/96	Gila	96-019660		12/03/96	342360
Kosher #66	09/12/96	12/04/96	Gila	96-019661		12/03/96	342361
Kosher #67	09/12/96	12/04/96	Gila	96-019662		12/03/96	342362
Kosher #68	09/12/96	12/04/96	Gila	96-019663		12/03/96	342363
Kosher #69	09/12/96	12/04/96	Pinal	1996-040029		12/03/96	342364
Kosher #70	09/12/96	12/04/96	Pinal	1996-040030		12/03/96	342365
Kosher #71	09/12/96	12/04/96	Pinal	1996-040031		12/03/96	342366
Kosher #72	09/12/96	12/04/96	Pinal	1996-040032		12/03/96	342367

Exhibit A

2007 AUG 12 8 52

RECEIVED  
B.L.M. AZ STATE OFFICE

<u>Claim Name</u>	<u>Date Located</u>	<u>Date Recorded</u>	<u>Cty</u>	<u>Cty Record Dkt</u>	<u>Page</u>	<u>Date Filed BLM</u>	<u>BLM A MC Serial No.</u>
Kosher #73	09/12/96	12/04/96	Pinal	1996-040033		12/03/96	342368
Kosher #73	09/12/96	12/04/96	Gila	96-019664		12/03/96	
Kosher #74	09/12/96	12/04/96	Gila	96-019665		12/03/96	342369
Kosher #75	09/12/96	12/04/96	Gila	96-019666		12/03/96	342370
Kosher #76	09/12/96	12/04/96	Gila	96-019667		12/03/96	342371
Kosher #77	09/12/96	12/04/96	Gila	96-019668		12/03/96	342372
Kosher #78	09/12/96	12/04/96	Gila	96-019669		12/03/96	342373
Kosher #79	09/12/96	12/04/96	Gila	96-019670		12/03/96	342374
Kosher #80	09/12/96	12/04/96	Gila	96-019671		12/03/96	342375
Kosher #81	09/12/96	12/04/96	Pinal	1996-040034		12/03/96	342376
Kosher #82	09/12/96	12/04/96	Pinal	1996-040035		12/03/96	342377
Kosher #83	09/12/96	12/04/96	Pinal	1996-040036		12/03/96	342378
Kosher #84	09/12/96	12/04/96	Pinal	1996-040037		12/03/96	342379
Kosher #84	09/12/96	12/04/96	Gila	96-019672		12/03/96	
Kosher #85	09/12/96	12/04/96	Pinal	1996-040038		12/03/96	342380
Kosher #85	09/12/96	12/04/96	Gila	96-019673		12/03/96	
Kosher #86	09/12/96	12/04/96	Gila	96-019674		12/03/96	342381
Kosher #87	09/12/96	12/04/96	Gila	96-019675		12/03/96	342382
Kosher #88	09/12/96	12/04/96	Gila	96-019676		12/03/96	342383
Kosher #89	09/12/96	12/04/96	Gila	96-019677		12/03/96	342384
Kosher #90	09/12/96	12/04/96	Gila	96-019678		12/03/96	342385
Kosher #91	09/12/96	12/04/96	Gila	96-019679		12/03/96	342386
Kosher #92	09/12/96	12/04/96	Gila	96-019680		12/03/96	342387
Kosher #93	09/13/96	12/04/96	Pinal	1996-040039		12/03/96	342388
Kosher #94	09/13/96	12/04/96	Pinal	1996-040040		12/03/96	342389
Kosher #95	09/13/96	12/04/96	Pinal	1996-040041		12/03/96	342390
Kosher #96	09/13/96	12/04/96	Pinal	1996-040042		12/03/96	342391
Kosher #97	09/13/96	12/04/96	Pinal	1996-040043		12/03/96	342392
Kosher #97	09/13/96	12/04/96	Gila	96-019681		12/03/96	
Kosher #98	09/13/96	12/04/96	Pinal	1996-040044		12/03/96	342393
Kosher #98	09/13/96	12/04/96	Gila	96-019682		12/03/96	
Kosher #99	09/13/96	12/04/96	Gila	96-019683		12/03/96	342394
Kosher #100	09/13/96	12/04/96	Gila	96-019684		12/03/96	342395
Kosher #101	09/13/96	12/04/96	Gila	96-019685		12/03/96	342396
Kosher #102	09/13/96	12/04/96	Gila	96-019686		12/03/96	342397
Kosher #103	09/13/96	12/04/96	Gila	96-019687		12/03/96	342398
Kosher #104	09/13/96	12/04/96	Gila	96-019688		12/03/96	342399
Kosher #105	09/13/96	12/04/96	Gila	96-019689		12/03/96	342400
Kosher #106	09/13/96	12/04/96	Gila	96-019690		12/03/96	342401
Kosher #107	09/13/96	12/04/96	Pinal	1996-040045		12/03/96	342402
Kosher #108	09/13/96	12/04/96	Pinal	1996-040046		12/03/96	342403
Kosher #109	09/13/96	12/04/96	Pinal	1996-040047		12/03/96	342404

Exhibit A

2007 AUG 11 8:52 AM  
13

RECEIVED  
B.L.M. AZ STATE OFFICE



<u>Claim Name</u>	<u>Date Located</u>	<u>Date Recorded</u>	<u>Cty</u>	<u>Cty Record Dkt</u>	<u>Page</u>	<u>Date Filed BLM</u>	<u>BLM A MC Serial No.</u>
Kosher #110	09/13/96	12/04/96	Pinal	1996-040048		12/03/96	342405
Kosher #111	09/13/96	12/04/96	Pinal	1996-040049		12/03/96	342406
Kosher #112	09/13/96	12/04/96	Pinal	1996-040050		12/03/96	342407
Kosher #112	09/13/96	12/04/96	Gila	96-019691		12/03/96	
Kosher #113	09/13/96	12/04/96	Pinal	1996-040051		12/03/96	342408
Kosher #113	09/13/96	12/04/96	Gila	96-019692		12/03/96	
Kosher #114	09/13/96	12/04/96	Gila	96-019693		12/03/96	342409
Kosher #115	09/13/96	12/04/96	Gila	96-019694		12/03/96	342410
Kosher #116	09/13/96	12/04/96	Gila	96-019695		12/03/96	342411
Kosher #117	09/13/96	12/04/96	Gila	96-019696		12/03/96	342412
Kosher #118	09/13/96	12/04/96	Gila	96-019697		12/03/96	342413
Kosher #119	09/13/96	12/04/96	Gila	96-019698		12/03/96	342414
Kosher #120	09/13/96	12/04/96	Gila	96-019699		12/03/96	342415
Kosher #121	09/13/96	12/04/96	Gila	96-019700		12/03/96	342416
Kosher #122	09/13/96	12/04/96	Pinal	1996-040052		12/03/96	342417
Kosher #123	09/13/96	12/04/96	Pinal	1996-040053		12/03/96	342418
Kosher #124	09/13/96	12/04/96	Pinal	1996-040054		12/03/96	342419
Kosher #125	09/13/96	12/04/96	Pinal	1996-040055		12/03/96	342420
Kosher #126	09/13/96	12/04/96	Pinal	1996-040056		12/03/96	342421
Kosher #127	09/13/96	12/04/96	Pinal	1996-040057		12/03/96	342422
Kosher #127	09/13/96	12/04/96	Gila	96-019701		12/03/96	
Kosher #128	09/13/96	12/04/96	Pinal	1996-040058		12/03/96	342423
Kosher #128	09/13/96	12/04/96	Gila	96-019702		12/03/96	
Kosher #129	09/13/96	12/04/96	Gila	96-019703		12/03/96	342424
Kosher #130	09/13/96	12/04/96	Gila	96-019704		12/03/96	342425
Kosher #131	09/13/96	12/04/96	Gila	96-019705		12/03/96	342426
Kosher #132	09/13/96	12/04/96	Gila	96-019706		12/03/96	342427
Kosher #133	09/13/96	12/04/96	Gila	96-019707		12/03/96	342428
Kosher #134	09/13/96	12/04/96	Gila	96-019708		12/03/96	342429
Kosher #135	09/13/96	12/04/96	Gila	96-019709		12/03/96	342430
Kosher #136	09/13/96	12/04/96	Gila	96-019710		12/03/96	342431
Kosher #137	09/13/96	12/04/96	Gila	96-019711		12/03/96	342432
Kosher #138	09/13/96	12/04/96	Pinal	1996-040059		12/03/96	342433
Kosher #139	09/13/96	12/04/96	Pinal	1996-040060		12/03/96	342434
Kosher #140	09/13/96	12/04/96	Pinal	1996-040061		12/03/96	342435
Kosher #141	09/13/96	12/04/96	Pinal	1996-040062		12/03/96	342436
Kosher #142	09/13/96	12/04/96	Pinal	1996-040063		12/03/96	342437
Kosher #143	09/13/96	12/04/96	Pinal	1996-040064		12/03/96	342438
Kosher #144	09/13/96	12/04/96	Pinal	1996-040065		12/03/96	342439
Kosher #144	09/13/96	12/04/96	Gila	96-019712		12/03/96	
Kosher #145	09/13/96	12/04/96	Pinal	1996-040066		12/03/96	342440
Kosher #145	09/13/96	12/04/96	Gila	96-019713		12/03/96	

Exhibit A

RECEIVED  
B.L.M. AZ STATE OFFICE

<u>Claim Name</u>	<u>Date Located</u>	<u>Date Recorded</u>	<u>Cty</u>	<u>Cty Record Dkt</u>	<u>Page</u>	<u>Date Filed BLM</u>	<u>BLM A MC Serial No.</u>
Kosher #146	09/13/96	12/04/96	Gila	1996-019714		12/03/96	342441
Kosher #147	09/13/96	12/04/96	Gila	1996-019715		12/03/96	342442
Kosher #148	09/13/96	12/04/96	Gila	1996-019716		12/03/96	342443
Kosher #149	09/13/96	12/04/96	Gila	1996-019717		12/03/96	342444
Kosher #150	09/13/96	12/04/96	Gila	1996-019718		12/03/96	342445
Kosher #151	09/13/96	12/04/96	Gila	1996-019719		12/03/96	342446
Kosher #152	09/13/96	12/04/96	Gila	1996-019720		12/03/96	342447
Kosher #153	09/13/96	12/04/96	Gila	1996-019721		12/03/96	342448
Kosher #154	09/13/96	12/04/96	Gila	1996-019722		12/03/96	342449
Kosher #155	09/13/96	12/04/96	Gila	1996-019723		12/03/96	342450
Kosher #156	09/13/96	12/04/96	Pinal	1996-040067		12/03/96	342451
Kosher #157	09/13/96	12/04/96	Pinal	1996-040068		12/03/96	342452
Kosher #158	09/13/96	12/04/96	Pinal	1996-040069		12/03/96	342453
Kosher #159	09/13/96	12/04/96	Pinal	1996-040070		12/03/96	342454
Kosher #160	09/13/96	12/04/96	Pinal	1996-040071		12/03/96	342455
Kosher #161	09/14/96	12/04/96	Pinal	1996-040072		12/03/96	342456
Kosher #162	09/14/96	12/04/96	Pinal	1996-040073		12/03/96	342457
Kosher #163	09/14/96	12/04/96	Pinal	1996-040074		12/03/96	342458
Kosher #163	09/14/96	12/04/96	Gila	1996-019724		12/03/96	
Kosher #164	09/14/96	12/04/96	Pinal	1996-040075		12/03/96	342459
Kosher #164	09/14/96	12/04/96	Gila	1996-019725		12/03/96	
Kosher #165	09/14/96	12/04/96	Gila	1996-019726		12/03/96	342460
Kosher #166	09/14/96	12/04/96	Gila	1996-019727		12/03/96	342461
Kosher #167	09/14/96	12/04/96	Gila	1996-019728		12/03/96	342462
Kosher #168	09/14/96	12/04/96	Gila	1996-019729		12/03/96	342463
Kosher #169	09/14/96	12/04/96	Gila	1996-019730		12/03/96	342464
Kosher #170	09/14/96	12/04/96	Gila	1996-019731		12/03/96	342465
Kosher #171	09/14/96	12/04/96	Gila	1996-019732		12/03/96	342466
Kosher #172	09/14/96	12/04/96	Gila	1996-019733		12/03/96	342467
Kosher #173	09/14/96	12/04/96	Gila	1996-019734		12/03/96	342468
Kosher #174	09/14/96	12/04/96	Pinal	1996-040076		12/03/96	342469
Kosher #175	09/14/96	12/04/96	Pinal	1996-040077		12/03/96	342470
Kosher #176	09/14/96	12/04/96	Pinal	1996-040078		12/03/96	342471
Kosher #177	09/14/96	12/04/96	Pinal	1996-040079		12/03/96	342472
Kosher #178	09/14/96	12/04/96	Pinal	1996-040080		12/03/96	342473
Kosher #179	09/14/96	12/04/96	Pinal	1996-040081		12/03/96	342474
Kosher #180	09/14/96	12/04/96	Pinal	1996-040082		12/03/96	342475
Kosher #181	09/14/96	12/04/96	Pinal	1996-040083		12/03/96	342476
Kosher #182	09/14/96	12/04/96	Pinal	1996-040084		12/03/96	342477
Kosher #182	09/14/96	12/04/96	Gila	1996-019735		12/03/96	
Kosher #183	09/14/96	12/04/96	Pinal	1996-040085		12/03/96	342478
Kosher #183	09/14/96	12/04/96	Gila	1996-019736		12/03/96	

Exhibit A

2007 AUG 16 8:51 AM

RECEIVED B.L.M. AZ STATE OFFICE

<u>Claim Name</u>	<u>Date Located</u>	<u>Date Recorded</u>	<u>Cty</u>	<u>Cty Record Dkt</u>	<u>Page</u>	<u>Date Filed BLM</u>	<u>BLM A MC Serial No.</u>
Kosher #184	09/14/96	12/04/96	Gila	1996-019737		12/03/96	342479
Kosher #185	09/14/96	12/04/96	Gila	1996-019738		12/03/96	342480
Kosher #186	09/14/96	12/04/96	Pinal	1996-040086		12/03/96	342481
Kosher #187	09/14/96	12/04/96	Pinal	1996-040087		12/03/96	342482
Kosher #188	09/14/96	12/04/96	Pinal	1996-040088		12/03/96	342483
Kosher #189	09/14/96	12/04/96	Pinal	1996-040089		12/03/96	342484
Kosher #190	09/14/96	12/04/96	Pinal	1996-040090		12/03/96	342485
Kosher #191	09/14/96	12/04/96	Pinal	1996-040091		12/03/96	342486
Kosher #192	09/14/96	12/04/96	Pinal	1996-040092		12/03/96	342487
Kosher #193	09/14/96	12/04/96	Pinal	1996-040093		12/03/96	342488
Kosher #193	09/14/96	12/04/96	Gila	1996-019739		12/03/96	
Kosher #194	09/14/96	12/04/96	Pinal	1996-040094		12/03/96	342489
Kosher #194	09/14/96	12/04/96	Gila	1996-019740		12/03/96	
Kosher #195	09/14/96	12/04/96	Gila	1996-019741		12/03/96	342490
Kosher #196	09/14/96	12/04/96	Gila	1996-019742		12/03/96	342491
Kosher #197	09/14/96	12/04/96	Pinal	1996-040095		12/03/96	342492
Kosher #198	09/14/96	12/04/96	Pinal	1996-040096		12/03/96	342493
Kosher #199	09/14/96	12/04/96	Pinal	1996-040097		12/03/96	342494
Kosher #200	09/14/96	12/04/96	Pinal	1996-040098		12/03/96	342495
Kosher #201	09/14/96	12/04/96	Pinal	1996-040099		12/03/96	342496
Kosher #202	09/14/96	12/04/96	Pinal	1996-040100		12/03/96	342497
Kosher #203	09/14/96	12/04/96	Pinal	1996-040101		12/03/96	342498
Kosher #204	09/14/96	12/04/96	Pinal	1996-040102		12/03/96	342499
Kosher #205	09/14/96	12/04/96	Pinal	1996-040103		12/03/96	342500
Kosher #205	09/14/97	12/04/96	Gila	1996-019743		12/03/96	
Kosher #206	09/14/97	12/04/96	Gila	1996-019744		12/03/96	342501
Kosher #207	09/14/96	12/04/96	Pinal	1996-040104		12/03/96	342502
Kosher #208	09/14/96	12/04/96	Pinal	1996-040105		12/03/96	342503
Kosher #209	09/14/96	12/04/96	Pinal	1996-040106		12/03/96	342504
Kosher #210	09/14/96	12/04/96	Pinal	1996-040107		12/03/96	342505
Kosher #211	09/14/96	12/04/96	Pinal	1996-040108		12/03/96	342506
Kosher #211	09/14/96	12/04/96	Gila	1996-019745		12/03/96	
Kosher #212	09/14/96	12/04/96	Gila	1996-019746		12/03/96	342507
Kosher #213	09/14/96	12/04/96	Gila	1996-019747		12/03/96	342508
Kosher #214	09/14/96	12/04/96	Gila	1996-019748		12/03/96	342509
Kosher #215	09/14/96	12/04/96	Gila	1996-019749		12/03/96	342510
Kosher #216	09/14/96	12/04/96	Gila	1996-019750		12/03/96	342511
Kosher #217	09/14/96	12/04/96	Gila	1996-019751		12/03/96	342512
Kosher #218	09/14/96	12/04/96	Gila	1996-019752		12/03/96	342513
Kosher #219	09/14/96	12/04/96	Gila	1996-019753		12/03/96	342514
Kosher #220	06/28/02	07/24/02	Pinal	2002-039180		07/25/02	356448
Kosher #221	06/28/02	07/24/02	Pinal	2002-039181		07/25/02	356449

Exhibit A

RECEIVED  
 B.L.M. AZ STATE OFFICE  
 16  
 91

<u>Claim Name</u>	<u>Date Located</u>	<u>Date Recorded</u>	<u>Cty</u>	<u>Cty Record Dkt</u>	<u>Page</u>	<u>Date Filed BLM</u>	<u>BLM A MC Serial No.</u>
Kosher #222	06/28/02	07/24/02	Pinal	2002-039182		07/25/02	356450
Kosher #223	06/28/02	07/24/02	Pinal	2002-039183		07/25/02	356451
Kosher #224	06/28/02	07/24/02	Pinal	2002-039184		07/25/02	356452
Kosher #225	09/07/05	10/11/05	Pinal	2005-137450		09/08/05	<u>367050</u>
Kosher #226	09/07/05	10/11/05	Pinal	2005-137451		09/08/05	367051
Kosher #227	09/07/05	10/11/05	Pinal	2005-137449		09/08/05	367052
Kosher #228	09/07/05	10/11/05	Pinal	2005-137448		09/08/05	367053
Kosher #229	09/07/05	10/11/05	Pinal	2005-137447		09/08/05	367054

**GROUP XII:** (Unpatented mining claims situated in Section 1, Township 1 South, Range 13 East and Section 6, Township 1 South, Range 14 East, G&SR Mer., Gila County)

<u>Claim Name</u>	<u>Date Located</u>	<u>Date Recorded</u>	<u>Cty</u>	<u>Cty Record Dkt</u>	<u>Page</u>	<u>Date Filed BLM</u>	<u>BLM A MC Serial No.</u>
RJD #1	12/5/97	2/27/98	Gila	1998	2760	3/2/98	<u>349780</u>
RJD #2	12/5/97	2/27/98	Gila	1998	2761	3/2/98	349781
RJD #4	5/17/98	6/5/98	Gila	1998	8633	7/9/98	350335 (350334)

RECEIVED  
 B.L.M. AZ STATE OFFICE  
 2001 AUG 16 A 8:51  
 PHOENIX, ARIZONA

United States Department of the Interior  
 Bureau of Land Management  
 BUSINESS & SUPPORT SVCS DIV  
 ONE N CENTRAL AVE SUITE 800  
 PHOENIX, AZ 85004 -4427  
 Phone: (602) 417-9200

Receipt

No: 1546617

<b>Transaction #:</b> 1598012	
<b>Date of Transaction:</b> 08/17/2007	
<b>CUSTOMER:</b>	CARLOTA COPPER CO 1306 LIVE OAK ST P.O. BOX 1009 MIAMI, AZ 85539

LINE #	QTY	DESCRIPTION	REMARKS	UNIT PRICE	TOTAL
1	1.00	LOCATABLE MINERALS / MINING CLAIMS-NOT NEW-UNADJUD, ONE AUTH NO. ONLY / MINING CLAIM MONEY RECEIVED (455) CASES: AMC298647/\$61750.00	MAINT 2008 (494)	- n/a -	61750.00
<b>TOTAL:</b>					<b>\$61,750.00</b>

PAYMENT INFORMATION					
1	<b>AMOUNT:</b>	\$61,750.00	<b>POSTMARKED:</b>	8/15/07 0:00	
	<b>TYPE:</b>	CHECK	<b>RECEIVED:</b>	08/16/2007	
	<b>CHECK NO:</b>	00008403			
	<b>NAME:</b>	CARLOTA COPPER COMPANY 1306 LIVE OAK ST P.O. BOX 1009 MIAMI AZ 85539			

REMARKS

This receipt was generated by the automated BLM Collections and Billing System and is a paper representation of a portion of the official electronic record contained therein.

*Refunded \$125 for multiple payment of 2008 Fees on Amc 28018 QB*

DECONCINI McDONALD YETWIN & LACY

A PROFESSIONAL CORPORATION  
ATTORNEYS AT LAW

2525 EAST BROADWAY BOULEVARD • SUITE 200  
TUCSON, ARIZONA 85716-5300  
(520) 322-5000 • (520) 322-5585 (Fax)

OFFICES IN: PHOENIX, ARIZONA  
FLAGSTAFF, ARIZONA  
WASHINGTON, D.C.

www.deconcinimcdonald.com

JOHN C. LACY  
jlacy@dmyl.com

August 18, 2006

**Via Federal Express**

Arizona State Office  
Bureau of Land Management  
Attention: Public Room  
One North Central Avenue  
Suite 800  
Phoenix, AZ 85004-4427

AMC 350334  
AMC 298647  
AMC 52072  
AMC 320760  
AMC 324206  
AMC 325818  
AMC 327251  
AMC 27738  
AMC 97634

AMC 39932  
AMC 342296  
AMC 356448  
AMC 367050  
AMC 349780

PHOENIX, ARIZONA

2006 AUG 21 A 9:50

RECEIVED  
B.L.M. AZ STATE OFFICE


RE: **Payment of Claim Maintenance Fee; Carlota Copper Company**

Dear Ladies and Gentlemen:

Delivered herewith is a check in the amount of \$61,750.00 as payment of the claim maintenance fees pursuant to the 30 U.S.C. § 28f(a), as modified by 43 C.F.R. § 3830.21, as authorized by 30 U.S.C. § 28j(c) for the assessment year beginning September 1, 2006, on behalf of Carlota Copper Company. A Certification of Payment of Maintenance Fee in Lieu of Affidavit of Annual Assessment Work is also enclosed herewith. The owner of the mining claims and millsites continues to be Carlota Copper Company, 1306 Live Oak Street, P.O. Box 1009, Miami, AZ 85539.

Please return a copy of this letter and the affidavit along with the receipt for payment to this office. Thank you for your assistance and please feel free to contact me or Robin Barnes with any questions or concerns.

Very truly yours,



John C. Lacy

jcl  
Enclosures (2)

c: Melissa Henderson  
Bruce C. Kirchhoff

E:\FILES\DOCS\CARL10\260626\LTR\FQ9783.DOC

ENTERED INTO COMPUTER

RE 8/24/06

STATE OF ARIZONA )  
 ) SS:  
County of Pima )

**CERTIFICATION OF PAYMENT OF MAINTENANCE FEE  
IN LIEU OF AFFIDAVIT OF ANNUAL ASSESSMENT WORK**

John C. Lacy, being first duly sworn, deposes and says that:

1. He is an agent for Carlota Copper Company, the owner of the patented lode mining claims and millsites situated in Pinal and Gila Counties, Arizona (the "Claims"), the location notices of which are of record in Pinal and Gila Counties, and in the records of the Arizona State Office of the Bureau of Land Management under the file numbers indicated in the attached Exhibit.

2. Pursuant to the 30 U.S.C. § 28f(a), as modified by 43 C.F.R. § 3830.21, as authorized by 30 U.S.C. § 28j(c), the owners have paid a maintenance fee of \$125 per claim for the assessment year beginning September 1, 2006, and this Certificate is in lieu of an affidavit of performance of annual assessment work or notice of intent of hold.

3. The names and address of the owners of the Claims for which this Certificate is prepared are Carlota Copper Company, 1306 Live Oak Street, P.O. Box 1009, Miami, Arizona 85539.


THIS IS NOT A CHANGE OF ADDRESS

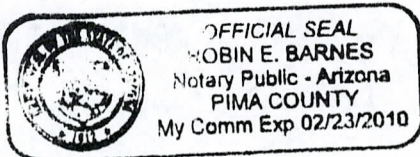
4. The mining claims within the Claims described herein are held and claimed by the owner for the valuable minerals contained therein and the millsites for uses related to the mining claims.

DATED this 18<sup>th</sup> day of August, 2006.

  
John C. Lacy

Sworn and subscribed before me this 18<sup>th</sup> day of August, 2006, by John C. Lacy, as agent for Carlota Copper Company.

  
Notary Public



RECEIVED  
B.L.M. AZ STATE OFFICE  
2006 AUG 21 A 9: 58  
PINAL, ARIZONA

**EXHIBIT A**

The following unpatented mining claims and millsites are situated in the Pioneer and Globe Mining Districts, Gila and Pinal Counties, Arizona, the names of which and the place of record of the location notices thereof in the official records of the respective counties and the Arizona State Office of the Bureau of Land Management, are as follows:

**GROUP III:** (Unpatented mining claims situated in Sections 25, 26, 35 and 36, Township 1 North, Range 13 East, G&SR Mer.)

<u>Claim Name</u>	<u>Date Located</u>	<u>Date Recorded</u>	<u>County Records Docket Page</u>	<u>Date Filed BLM</u>	<u>BLM A MC No.</u>
Gila County:					
Grizzly #1	7/18/89	7/24/89	774 120	9/1/89	298647
Amended		11/22/89	785 119	12/13/89	
Grizzly #2	7/18/89	7/24/89	774 123	9/1/89	298648
Amended		11/22/89	785 119	12/13/89	
Grizzly #3	7/18/89	7/24/89	774 126	9/1/89	298649
Amended		11/22/89	785 119	12/13/89	
Grizzly #4	7/18/89	7/24/89	774 129	9/1/89	298650
Amended		11/22/89	785 119	12/13/89	
Pinal County:					
		8/22/89	1625 631	9/1/89	298651
		11/22/89	1642 209	12/13/89	
Gila County:					
Grizzly #5	7/18/89	7/24/89	774 132	9/1/89	298652
Amended		11/22/89	785 119	12/13/89	
Pinal County:					
		8/22/89	1625 634	9/1/89	298653
		11/22/89	1642 209	12/13/89	
Gila County:					
Grizzly #6	7/18/89	7/24/89	774 135	9/1/89	298652
Amended		11/22/89	785 119	12/13/89	
Grizzly #7	7/18/89	7/24/89	774 138	9/1/89	298653
Amended		11/22/89	785 119	12/13/89	
Grizzly #8	7/18/89	7/24/89	774 141	9/1/89	298654
Amended		11/22/89	785 119	12/13/89	
Grizzly #9	7/18/89	7/24/89	774 144	9/1/89	298655
Amended		11/22/89	785 119	12/13/89	
Grizzly #10	7/18/89	7/24/89	774 147	9/1/89	298656
Amended		11/22/89	785 119	12/13/89	
Grizzly #11	7/18/89	7/24/89	774 150	9/1/89	298657
Amended		11/22/89	785 119	12/13/89	
Grizzly #12	7/18/89	7/24/89	774 153	9/1/89	298658
Amended		11/22/89	785 119	12/13/89	

PHOENIX, ARIZONA

RECEIVED  
BLM STATE OFFICE  
2006 AUG 21 A 9:50



<u>Claim Name</u>	<u>Date Located</u>	<u>Date Recorded</u>	<u>County Records Docket</u>	<u>Page</u>	<u>Date Filed BLM</u>	<u>BLM A MC No.</u>
	7/18/89	8/22/89	Pinal County:		9/1/89	
		11/22/89	1625	637	12/13/89	
			1642	209		
			Gila County:			
Grizzly #13	7/18/89	7/24/89	774	156	9/1/89	298659
Amended		11/22/89	785	119	12/13/89	
Grizzly #14	7/18/89	7/24/89	774	159	9/1/89	298660
Amended		11/22/89	785	119	12/13/89	

**GROUP IV:** (Unpatented mining claims situated in Sections 26, 27, 34, 35 and 36, Township 1 North, Range 13 East; G&SR Mer.)

<u>Claim Name</u>	<u>Loc. Date</u>	<u>County</u>	<u>Original Recordation Book</u>	<u>Page</u>	<u>Amended Recordation Book</u>	<u>Page</u>	<u>BLM A MC Serial #</u>
Tip Top	3/2/29	Pinal	45	142	648	830	52269
Tip Top #1	8/1/30	Pinal	46	275			52268
Tip Top 2	3/2/29	Pinal	45	144	648	831	52267
Tip Top 3	3/10/29	Pinal	45	145	648	832	52268
Tip Top #4	8/1/30	Pinal	46	301			52269
Eder #10	4/21/69	Pinal	569	819			52270
Eder #11	4/21/69	Pinal	569	820			52271
Eder #12	4/21/69	Pinal	569	821			52272
Eder 14	9/27/71	Pinal	645	51			52274
		Gila	308	309			
Eder 15	9/27/71	Pinal	645	52			52275
		Gila	308	310			
Eder 16	9/27/71	Pinal	645	53	721	95	52276
		Gila	308	311	348	10	
Eder 17	9/27/71	Pinal	645	54	721	96	52277
		Gila	308	312	348	9	
Eder 18	9/27/71	Pinal	710	228			52278
		Gila	308	313			
Eder 19	9/27/71	Pinal	710	229	721	715	52279
		Gila	308	314	348	275	
Eder 22	9/27/71	Pinal	645	56			52280
		Gila	308	317			
Eder #23	1/4/73	Pinal	691	416			52281
Eder 27	9/11/73	Pinal	720	440			52282
Eder 34	6/14/73	Pinal	710	926			52285
Eder 35	6/14/73	Pinal	710	927			52286

Exhibit A

RECEIVED  
 BLM PINAL COUNTY ARIZONA  
 AUG 21 1989

<u>Claim Name</u>	<u>Loc. Date</u>	<u>County</u>	<u>Original Recordation</u>		<u>Amended Recordation</u>		<u>BLM A MC Serial #</u>
			<u>Book</u>	<u>Page</u>	<u>Book</u>	<u>Page</u>	
Eder 36	6/14/73	Pinal	710	928			52287
Eder 39	6/13/73	Pinal	710	931			52289
Eder 40	6/14/73	Pinal	710	932			52290
Eder 43	6/13/73	Pinal	710	935			52292
Eder 44	6/14/73	Pinal	710	936			52293
Eder 45	6/13/73	Pinal	710	937			52294
Eder 46	6/13/73	Pinal	710	938			52295
Eder 47	6/13/73	Pinal	710	939			52296
Eder 48	6/13/73	Pinal	710	940	721	97	52297
Eder 49	6/12/73	Pinal	710	941			52298
Eder 50	6/12/73	Pinal	710	942			52299
Eder 51	6/12/73	Pinal	710	943			52300
Eder 52	6/12/73	Pinal	710	944			52301
Eder 53	6/12/73	Pinal	710	945			52302
Eder 54	6/13/73	Pinal	710	946			52303
		Gila	341	802			52304
Eder 55	6/13/73	Pinal	710	947			52305
		Gila	341	803			52306
Eder 56	6/13/73	Pinal	710	948			52307
		Gila	341	804			52308
Eder 57	6/12/73	Pinal	710	949	721	98	52309
		Gila	341	805	348	8	52310
Eder 59	6/14/73	Pinal	710	951			52311
		Gila	341	807			52312
Eder 62	9/7/73	Pinal	721	716			52313
Eder 63	9/7/73	Pinal	721	717			52314
		Gila	348	276			52315
Eder 64	9/7/73	Pinal	721	718			52316
		Gila	348	277			52317
Eder 65	9/7/73	Pinal	721	719			52318
		Gila	348	278			52319
Eder 66	9/7/73	Pinal	721	720			52320
		Gila	348	279			52321
Eder 67	9/7/73	Pinal	721	721			52322
		Gila	348	280			52323
Eder 68	9/7/73	Pinal	721	722			52324
		Gila	348	281			52325
Eder 69	9/7/73	Pinal	721	723			52326
		Gila	348	282			52327
Eder 70	9/24/73	Gila	348	283			52328
Eder 71	11/24/87	Gila	726	416			279919
Eder 72	11/24/87	Gila	726	419			279920

PHOENIX, ARIZONA

RECEIVED  
BLM AZ STATE OFFICE  
2008 AUG 21  
AUG 21  
AUG 21

Exhibit A

<u>Claim Name</u>	<u>Loc. Date</u>	<u>County</u>	<u>Original Recordation</u>		<u>Amended Recordation</u>		<u>BLM A MC Serial #</u>
			<u>Book</u>	<u>Page</u>	<u>Book</u>	<u>Page</u>	
Eder 73	11/24/87	Gila	726	422			279921
		Pinal	1497	441			
Eder 74	11/24/87	Pinal	1497	443			279922
Eder 75	11/24/87	Pinal	1497	445			279923
Eder 76	11/24/87	Pinal	1497	447			279924
Ghost 16	12/29/66	Pinal	497	450			52317
Ghost 27	3/10/64	Pinal	387	137			52318
Ghost 28	5/18/64	Pinal	387	138			52319
Ghost 29	3/10/64	Pinal	387	139			52320
Ghost 30	5/18/64	Pinal	387	140			52321
Ghost 31	3/10/64	Pinal	387	141			52322
Ghost 32	12/29/66	Pinal	497	451			52323
Ghost 38	12/29/66	Pinal	497	452			52324
Ghost 40	12/29/66	Pinal	497	453			52325
Ghost 42	12/29/66	Pinal	497	454			52326
Ghost 48	12/29/66	Pinal	497	455			52327
Ghost 50	12/29/66	Pinal	497	456			52328
Ghost 61	3/12/64	Pinal	387	165			52329
Ghost 62	3/12/64	Pinal	387	166			52330
Ghost 63	3/12/64	Pinal	387	167			52331
Ghost 66	3/12/64	Pinal	387	170			52332
Ghost 90	12/29/66	Pinal	497	457			52333
Ghost 93	3/16/64	Pinal	387	194			52334
Ghost 95	3/16/64	Pinal	387	195			52335
Ghost 97	3/16/64	Pinal	387	196			52336
Ghost 99	3/16/64	Pinal	387	197			52337
Ghost 131	9/23/65	Pinal	429	515			52338
Ghost 132	9/23/65	Pinal	429	516			52339
Ghost 133	9/23/65	Pinal	429	517			52340
Ghost 134	9/23/65	Pinal	429	518			52341
Ghost 135	9/23/65	Pinal	429	519			52342
Ghost 136	9/23/65	Pinal	429	520			52343
Ghost 137	9/23/65	Pinal	429	521			52344
Ghost 140	4/15/64	Pinal	387	209			52345
Ghost 141	4/15/64	Pinal	387	210			52346
Ghost 142	4/15/64	Pinal	387	211			52347
Ghost 143	4/15/64	Pinal	387	212			52348
Ghost 144	4/15/64	Pinal	387	213			52349
Rim Rock #5	8/1/30	Pinal	46	304	721	93	52350
Annex #5	8/1/30	Pinal	46	305	721	92	52351
Cap 130	7/24/30	Pinal	46	311			52352
Exhibit A							52386

PHOENIX, ARIZONA

RECEIVED  
BLM ASSISTANT OFFICE  
AUG 27 10 49 AM '87

<u>Claim Name</u>	<u>Loc. Date</u>	<u>County</u>	<u>Original Recordation</u>		<u>Amended Recordation</u>		<u>BLM A MC Serial #</u>
			<u>Book</u>	<u>Page</u>	<u>Book</u>	<u>Page</u>	
Cap 131	7/25/30	Pinal	46	311			52387
"Moon Rise"	2/15/1899	Gila	6	401			52388
Promoter	11/14/29	Gila	44	5	348	7	52389
Stars and Stripes	1/1/02	Gila	7	466	308	307	52390
Providence	7/1/28	Gila	40	444	309	649	52391

**GROUP V:** (Unpatented mining claims situated in Sections 4, 5, 6, 7, Township 1 South, Range 14 East; Sections 1, 2, 11, 12, Township 1 South, Range 13 East; Section 31, Township 1 North, Range 14 East; and Sections 14, 15, 22, 23, 25, 26, 27, Township 1 North, Range 13 East, G&SR Mer.)

<u>Claim Name</u>	<u>Date Located</u>	<u>Date Recorded</u>	<u>Cty</u>	<u>Cty Dkt</u>	<u>Record Page</u>	<u>Date Filed BLM</u>	<u>BLM A MC Serial No.</u>
Kelly #1	1/26/92	3/12/92	Gila	860	997	4/16/92	320766
Kelly #2	1/26/92	3/12/92	Gila	860	1000	4/16/92	320767
Kelly #3	1/26/92	3/12/92	Gila	861	01	4/16/92	320768
Kelly #4	1/26/92	3/12/92	Gila	861	04	4/16/92	320769
Kelly #5	1/26/92	3/12/92	Gila	861	07	4/16/92	320770
Kelly #6	1/28/92	3/12/92	Gila	861	10	4/16/92	320771
Kelly #7	1/26/92	3/12/92	Gila	861	13	4/16/92	320772
Kelly #8	1/28/92	3/12/92	Gila	861	16	4/16/92	320773
Kelly #9	1/26/92	3/12/92	Gila	861	19	4/16/92	320774
Kelly #10	1/28/92	3/12/92	Gila	861	22	4/16/92	320775
Kelly #11	1/26/92	3/12/92	Gila	861	25	4/16/92	320776
Kelly #12	1/28/92	3/12/92	Gila	861	28	4/16/92	320777
Kelly #13	1/26/92	3/12/92	Gila	861	31	4/16/92	320778
Kelly #14	1/28/92	3/12/92	Gila	861	34	4/16/92	320779
Kelly #15	1/28/92	3/12/92	Gila	861	37	4/16/92	320780
Kelly #16	1/28/92	3/12/92	Gila	861	40	4/16/92	320781
Kelly #17	1/28/92	3/12/92	Gila	861	43	4/16/92	320782
Kelly #18	1/28/92	3/12/92	Gila	861	46	4/16/92	320783
Kelly #19	1/28/92	3/12/92	Gila	861	49	4/16/92	320784
Kelly #20	1/26/92	3/12/92	Gila	861	52	4/16/92	320785
Kelly #21	1/27/92	3/12/92	Gila	861	55	4/16/92	320786
Kelly #22	1/27/92	3/12/92	Gila	861	58	4/16/92	320787
Kelly #23	1/27/92	3/12/92	Gila	861	61	4/16/92	320788
Kelly #24	1/27/92	3/12/92	Gila	861	64	4/16/92	320789
Kelly #25	1/27/92	3/12/92	Gila	861	67	4/16/92	320790
Kelly #26	1/27/92	3/12/92	Gila	861	70	4/16/92	320791
Kelly #27	1/29/92	3/12/92	Gila	861	73	4/16/92	320792

RECEIVED  
 B.L.M. AZ STATE OFFICE  
 APR 21 9 15 AM '92  
 PHOENIX, ARIZONA

<u>Claim Name</u>	<u>Date Located</u>	<u>Date Recorded</u>	<u>Cty</u>	<u>Cty Record Dkt</u>	<u>Page</u>	<u>Date Filed BLM</u>	<u>BLM A MC Serial No.</u>
Kelly #28	1/29/92	3/12/92	Pinal	1809	641		
			Gila	861	76	4/16/92	320787
Kelly #29	1/29/92	3/12/92	Pinal	1809	643		
			Gila	861	79	4/16/92	320788
Kelly #30	1/29/92	3/12/92	Pinal	1809	645		
			Gila	861	82	4/16/92	320789
Kelly #31-A	7/11/92	8/06/92	Gila	877	747	8/27/92	324206
		8/13/92	Pinal	1845	922		
Kelly #32	1/29/92	3/12/92	Gila	861	88	4/16/92	320791
Kelly #33	1/29/92	3/12/92	Pinal	1809	649	4/16/92	320792
Kelly #34	1/29/92	3/12/92	Gila	861	91	4/16/92	320793
			Pinal	1809	651		
Kelly #35	1/29/92	3/12/92	Pinal	1809	653	4/16/92	320794
Kelly #36	1/29/92	3/12/92	Gila	861	94	4/16/92	320795
			Pinal	1809	655		
Kelly #37	1/28/92	3/12/92	Pinal	1809	657	4/16/92	320796
Kelly #38	1/28/92	3/12/92	Gila	861	97	4/16/92	320797
	1/29/92	3/12/92	Pinal	1809	659		
Kelly #39	1/28/92	3/12/92	Pinal	1809	661	4/16/92	320798
Kelly #40	1/31/92	3/12/92	Pinal	1809	663	4/16/92	320799
Kelly #53	1/30/92	3/12/92	Pinal	1809	671	4/16/92	320800
Kelly #57	1/30/92	3/12/92	Pinal	1809	673	4/16/92	320801
Kelly #58	1/30/92	3/12/92	Pinal	1809	675	4/16/92	320802
Kelly #59	1/30/92	3/12/92	Pinal	1809	677	4/16/92	320803
Kelly #60	1/30/92	3/12/92	Pinal	1809	679	4/16/92	320804
Kelly #66	1/30/92	3/12/92	Pinal	1809	691	4/16/92	320805
Kelly #67	1/30/92	3/12/92	Pinal	1809	693	4/16/92	320806
Kelly #68	1/30/92	3/12/92	Pinal	1809	695	4/16/92	320807
Kelly #71	1/30/92	3/12/92	Pinal	1809	697	4/16/92	320813
Kelly #72	1/30/92	3/12/92	Pinal	1809	699	4/16/92	320814
Kelly #73	1/30/92	3/12/92	Pinal	1809	701	4/16/92	320815
Kelly #83	2/01/92	3/12/92	Pinal	1809	721	4/16/92	320816
Kelly #84	2/01/92	3/12/92	Pinal	1809	723	4/16/92	320817
Kelly #86	2/01/92	3/12/92	Pinal	1809	727	4/16/92	320818
Kelly #87	2/01/92	3/12/92	Pinal	1809	729	4/16/92	320828
Kelly #89	2/01/92	3/12/92	Pinal	1809	733	4/16/92	320829
Kelly #90	2/01/92	3/12/92	Pinal	1809	735	4/16/92	320831
Kelly #91	2/02/92	3/12/92	Pinal	1809	737	4/16/92	320832
Kelly #92	2/02/92	3/12/92	Gila	861	100	4/16/92	320833
			Pinal	1809	739		
Kelly #93	2/02/92	3/12/92	Gila	861	103	4/16/92	320836
			Pinal	1809	741		

RECEIVED  
 B.L.M. AZ STATE OFFICE  
 PHOENIX, ARIZONA  
 AUG 21 2 26 PM '92

<u>Claim Name</u>	<u>Date Located</u>	<u>Date Recorded</u>	<u>Cty</u>	<u>Cty Record Dkt</u>	<u>Page</u>	<u>Date Filed BLM</u>	<u>BLM A MC Serial No.</u>
Kelly #94	2/02/92	3/12/92	Gila	861	106	4/16/92	320839
Kelly #95	2/02/92	3/12/92	Gila	861	109	4/16/92	320840
			Pinal	1809	743		
Kelly #96	2/02/92	3/12/92	Gila	861	112	4/16/92	320841
			Pinal	1809	745		
Kelly #97	2/02/92	3/12/92	Gila	861	115	4/16/92	320842
Kelly #98	2/02/92	3/12/92	Gila	861	118	4/16/92	320843
Kelly #99	2/02/92	3/12/92	Gila	861	121	4/16/92	320844
Kelly #100	2/04/92	3/12/92	Gila	861	124	4/16/92	320845
Kelly #101	10/31/92	12/14/92	Gila	892	489	1/19/93	325818
Kelly #103	10/31/92	12/14/92	Gila	892	495	1/19/93	325820
Kelly #104	10/31/92	12/14/92	Gila	892	498	1/19/93	325821
Kelly #105	10/31/92	12/14/92	Gila	892	501	1/19/93	325822
Kelly #106	10/31/92	12/14/92	Gila	892	504	1/19/93	325823
Kelly #107	10/31/92	12/14/92	Gila	892	507	1/19/93	325824
Kelly #112	10/31/92	12/14/92	Gila	892	522	1/19/93	325829
Kelly #113	10/31/92	12/14/92	Gila	892	525	1/19/93	325830
Kelly #114	10/31/92	12/14/92	Gila	892	528	1/19/93	325831
Kelly #115	10/31/92	12/14/92	Gila	892	531	1/19/93	325832
Kelly #120	11/9/92	12/14/92	Gila	892	546	1/19/93	325837
Kelly #121	11/9/92	12/14/92	Gila	892	549	1/19/93	325838
Kelly #122	11/9/92	12/14/92	Gila	892	552	1/19/93	325839
Kelly #123	11/9/92	12/14/92	Gila	892	555	1/19/93	325840
Kelly #124	11/9/92	12/14/92	Gila	892	558	1/19/93	325841
Kelly #125	11/8/92	12/14/92	Gila	892	561	1/19/93	325842
Kelly #126	11/8/92	12/14/92	Gila	892	564	1/19/93	325843
Kelly #127	11/8/92	12/14/92	Gila	892	567	1/19/93	325844
Kelly #128	11/8/92	12/14/92	Gila	892	570	1/19/93	325845
			Pinal	1874	047		
Kelly #129	11/8/92	12/14/92	Gila	892	573	1/19/93	325846
Kelly #130	11/8/92	12/14/92	Gila	892	576	1/19/93	325847
Kelly #131	11/8/92	12/14/92	Gila	892	579	1/19/93	325848
Kelly #132	11/7/92	12/14/92	Gila	892	582	1/19/93	325849
			Pinal	1874	049		
Kelly #133	11/7/92	12/14/92	Gila	892	585	1/19/93	325850
Kelly #134	11/7/92	12/14/92	Gila	892	588	1/19/93	325851
Kelly #135	11/7/92	12/14/92	Gila	892	591	1/19/93	325852
Kelly #136	11/7/92	12/14/92	Gila	892	594	1/19/93	325853
			Pinal	1874	051		
Kelly #137	11/7/92	12/14/92	Gila	892	597	1/19/93	325854
			Pinal	1874	053		
Kelly #138	11/7/92	12/14/92	Gila	892	600	1/19/93	325855

PHOENIX, ARIZONA

RECEIVED  
B.L.M. AZ STATE OFFICE

<u>Claim Name</u>	<u>Date Located</u>	<u>Date Recorded</u>	<u>Cty</u>	<u>Cty Record Dkt</u>	<u>Record Page</u>	<u>Date Filed BLM</u>	<u>BLM A MC Serial No.</u>
Kelly #139	11/7/92	12/14/92	Gila	892	601	1/19/93	325856
Kelly #140	11/7/92	12/14/92	Gila	892	604	1/19/93	325857
Kelly #141	11/7/92	12/14/92	Gila	892	607	1/19/93	325858
Kelly #142	11/7/92	12/14/92	Gila	892	610	1/19/93	325859
Kelly #143	11/7/92	12/14/92	Gila	892	613	1/19/93	325860
Kelly #144	11/7/92	12/14/92	Gila	892	616	1/19/93	325861
Kelly #145	11/7/92	12/14/92	Gila	892	619	1/19/93	325862
Kelly #146	11/7/92	12/14/92	Gila	892	622	1/19/93	325863
Kelly #147	11/7/92	12/14/92	Gila	892	625	1/19/93	325864
Kelly #148	11/6/92	12/14/92	Gila	892	628	1/19/93	325865
Kelly #149	11/6/92	12/14/92	Gila	892	631	1/19/93	325866
Kelly #150	11/6/92	12/14/92	Gila	892	634	1/19/93	325867
Kelly #151	7/30/93	8/23/93	Gila	93-635862		8/23/93	327254
Kelly #152	7/30/93	8/23/93	Gila	93-635863		8/23/93	327255
Kelly #153	7/30/93	8/23/93	Gila	93-635864		8/23/93	327256
Kelly #154	7/30/93	8/23/93	Pinal	1936	617		
			Gila	93-635865		8/23/93	327257
Kelly #155	7/30/93	8/23/93	Pinal	1936	619		
			Gila	93-635866		8/23/93	327258
Kelly #157	7/30/93	8/23/93	Pinal	1936	621		
Kelly #158	7/30/93	8/23/93	Pinal	1936	625	8/23/93	327260
			Gila	93-635861		8/23/93	327261
			Pinal	1936	627		
Kelly #159	7/30/93	8/23/93	Pinal	1936	629	8/23/93	327262
Kelly #160	7/30/93	8/23/93	Pinal	1936	631	8/23/93	327263
Kelly #161	7/30/93	8/23/93	Pinal	1936	633	8/23/93	327264
Kelly #162	7/30/93	8/23/93	Pinal	1936	635	8/23/93	327265
Kelly #163	7/30/93	8/23/93	Pinal	1936	637	8/23/93	327266

RECEIVED  
 B.L.M. AZ STATE OFFICE  
 2006 AUG 21 9:59 AM  
 PHOENIX ARIZONA

**GROUP VI:** (Unpatented mining claims situated in Section 36, Township 1 North, Range 13 East; Section 31, Township 1 North, Range 14 East; Section 1, Township 1 South, Range 13 East; and Section 6, Township 1 South, Range 14 East, G&SR Mer.)

<u>Claim Name</u>	<u>Recorded Book/Docket</u>	<u>Page</u>	<u>BLM A MC Serial No.</u>
Lizard No. 27 (W½)	47	348	28018
Rejected No. 1	31	415	28020
Rejected No. 2	31	416	28019
Amended	52	374	
Rejected No. 3	53	184	28016
Rejected No. 4	493	569	97634

Exhibit A

<u>Claim Name</u>	<u>Recorded Book/Docket</u>	<u>Page</u>	<u>BLM A MC Serial No.</u>
Rejected No. 5	493	571	97635
Rejected No. 6	493	573	97636
Rejected No. 7	493	575	97637
Rejected No. 8	493	577	97638
Rejected No. 9	493	579	97639
Rejected No. 10	493	581	97640
Rejected No. 11	493	583	97641
Rejected No. 12	493	585	97642
Rejected No. 13	493	587	97643

**GROUP VII:** (Unpatented mining claims situated in Section 36, Township 1 North, Range 13 East, Gila County, G&SR Mer.)

<u>Claim Name</u>	<u>Location Date</u>	<u>Recorded Book</u>	<u>Page</u>	<u>BLM AMC Serial No.</u>
Overside	9/1/39	48	70	27989
Amended	6/17/59	102	43	
Amended	5/23/93	909	127	
Crown Point Ext. No. 1	6/17/59	102	37	27990
Amended	5/23/93	909	131	
Crown Point Ext. No. 2	6/17/59	102	38	27991
Amended	5/23/93	909	133	
Old Abe	9/1/39	48	70	27992
Amended	6/17/59	102	39	
Amended	5/23/93	909	124	
Old Abe No. 1	10/1/39	48	82	27993
Amended	6/17/59	102	41	
Amended	5/23/93	909	129	

RECEIVED  
 B.L.M. AZ STATE OFFICE  
 2006 AUG 21 A 9:51  
 PHOENIX, ARIZONA

**GROUP VIII:** (Unpatented mining claims situated in Section 36, Township 1 North, Range 13 East, G&SR Mer., Gila County)

<u>Claim Name</u>	<u>Location Date</u>	<u>Cty Record Book</u>	<u>Page</u>	<u>BLM A MC Serial No.</u>
Brewery	3/12/1892	4	145	39932
Amended	5/23/93	909	116	
Clipper	1/20/1906	1	286	39933
Amended	5/23/93	909	118	
Old Abe	9/1/39	48	70	39934
Amended	5/23/93	909	124	

Exhibit A



<u>Claim Name</u>	<u>Location Date</u>	<u>Cty Record</u>		<u>BLM A MC Serial No.</u>
		<u>Book</u>	<u>Page</u>	
Thomas Jefferson	9/1/39	48	71	39935
Amended	5/23/93	909	120	
Blue Jay Fraction	11/21/42	48	357	39936
Amended	5/23/93	909	122	
Vat	11/25/59	112	344	39937

**GROUP IX:** (Unpatented mining claims situated in Section 36, Township 1 North, Range 13 East, G&SR Mer., Gila County)

<u>Claim Name</u>	<u>Location Date</u>	<u>Cty Record</u>		<u>BLM A MC Serial No.</u>
		<u>Book</u>	<u>Page</u>	
Lost Knife #1	5/23/59	100	416	39938
Amended	3/17/68	230	418	
Lost Knife #2	10/28/59	108	133	39939
Amended	3/17/68	230	415	
Manganese Cap	5/06/65	176	507	39940
Amended	3/17/68	230	419	
Galena	5/06/65	176	508	39941
Amended	3/17/68	230	416	
Dew	6/1/68	237	635	39942
Lad	6/1/68	237	636	

PHOENIX, ARIZONA

2006 AUG 21 A 9:51

RECEIVED  
B.L.M. AZ STATE OFFICE

**GROUP X:** (Unpatented millsites situated in Section 23 and 26, Township 1 North, Range 13 East, G&SR Mer., Gila County)

<u>Claim Name</u>	<u>Date Located</u>	<u>Date Recorded</u>	<u>Cty Record</u>		<u>Date Filed BLM</u>	<u>BLM A MC Serial No.</u>
			<u>Dkt</u>	<u>Page</u>		
Sick-A-More #1	6/16/93	8/23/93	93-635858		8/23/93	327251
Sick-A-More #2	6/16/93	8/23/93	93-635859		8/23/93	327252
Sick-A-More #3	6/16/93	8/23/93	93-635860		8/23/93	327253

**GROUP XI:** (Unpatented millsites situated in Sections 25, 26, 35 and 36, Township 1 North, Range 13 East; Section 31, Township 1 North, Range 14 East, Sections 1, 12, Township 1 South, Range 13 East; and Section 6, Township 1 South, Range 14 East, G&SR Mer., Gila and Pinal Counties)

<u>Claim Name</u>	<u>Date Located</u>	<u>Date Recorded</u>	<u>Cty</u>	<u>Cty Record Dkt</u>	<u>Page</u>	<u>Date Filed BLM</u>	<u>BLM A MC Serial No.</u>
Kosher #1	09/12/96	12/04/96	Gila	96-019602		12/03/96	342296
Kosher #2	09/12/96	12/04/96	Gila	96-019603		12/03/96	342297
Kosher #3	09/12/96	12/04/96	Gila	96-019604		12/03/96	342298
Kosher #4	09/12/96	12/04/96	Gila	96-019605		12/03/96	342299
Kosher #5	09/12/96	12/04/96	Gila	96-019606		12/03/96	342300
Kosher #6	09/12/96	12/04/96	Gila	96-019607		12/03/96	342301
Kosher #7	09/12/96	12/04/96	Gila	96-019608		12/03/96	342302
Kosher #8	09/12/96	12/04/96	Gila	96-019609		12/03/96	342303
Kosher #9	09/12/96	12/04/96	Gila	96-019610		12/03/96	342304
Kosher #10	09/12/96	12/04/96	Gila	96-019611		12/03/96	342305
Kosher #11	09/12/96	12/04/96	Gila	96-019612		12/03/96	342306
Kosher #12	09/12/96	12/04/96	Gila	96-019613		12/03/96	342307
Kosher #13	09/12/96	12/04/96	Gila	96-019614		12/03/96	342308
Kosher #14	09/12/96	12/04/96	Gila	96-019615		12/03/96	342309
Kosher #15	09/12/96	12/04/96	Gila	96-019616		12/03/96	342310
Kosher #16	09/12/96	12/04/96	Gila	96-019617		12/03/96	342311
Kosher #17	09/12/96	12/04/96	Gila	96-019618		12/03/96	342312
Kosher #18	09/12/96	12/04/96	Gila	96-019619		12/03/96	342313
Kosher #19	09/12/96	12/04/96	Gila	96-019620		12/03/96	342314
Kosher #20	09/12/96	12/04/96	Gila	96-019621		12/03/96	342315
Kosher #21	09/12/96	12/04/96	Gila	96-019622		12/03/96	342316
Kosher #22	09/12/96	12/04/96	Gila	96-019623		12/03/96	342317
Kosher #23	09/12/96	12/04/96	Gila	96-019624		12/03/96	342318
Kosher #23	09/12/96	12/04/96	Pinal	1996-040016		12/03/96	
Kosher #24	09/12/96	12/04/96	Gila	96-019625		12/03/96	342319
Kosher #25	09/12/96	12/04/96	Gila	96-019626		12/03/96	342320
Kosher #26	09/12/96	12/04/96	Gila	96-019627		12/03/96	342321
Kosher #27	09/12/96	12/04/96	Gila	96-019628		12/03/96	342322
Kosher #28	09/12/96	12/04/96	Gila	96-019629		12/03/96	342323
Kosher #29	09/12/96	12/04/96	Gila	96-019630		12/03/96	342324
Kosher #30	09/12/96	12/04/96	Gila	96-019631		12/03/96	342325
Kosher #31	09/12/96	12/04/96	Gila	96-019632		12/03/96	342326
Kosher #32	09/12/96	12/04/96	Pinal	1996-040017		12/03/96	342327
Kosher #33	09/12/96	12/04/96	Gila	96-019633		12/03/96	342328
Kosher #33	09/12/96	12/04/96	Pinal	1996-040018		12/03/96	
Kosher #34	09/12/96	12/04/96	Gila	96-019634		12/03/96	342329
Kosher #34	09/12/96	12/04/96	Pinal	1996-040019		12/03/96	

RECEIVED  
 B.L.M. AZ STATE OFFICE  
 PHOENIX, ARIZONA

<u>Claim Name</u>	<u>Date Located</u>	<u>Date Recorded</u>	<u>Cty</u>	<u>Cty Record Dkt</u>	<u>Page</u>	<u>Date Filed BLM</u>	<u>BLM A MC Serial No.</u>
Kosher #35	09/12/96	12/04/96	Gila	96-019635		12/03/96	342330
Kosher #36	09/12/96	12/04/96	Gila	96-019636		12/03/96	342331
Kosher #37	09/12/96	12/04/96	Gila	96-019637		12/03/96	342332
Kosher #38	09/12/96	12/04/96	Gila	96-019638		12/03/96	342333
Kosher #39	09/12/96	12/04/96	Gila	96-019639		12/03/96	342334
Kosher #40	09/12/96	12/04/96	Gila	96-019640		12/03/96	342335
Kosher #41	09/12/96	12/04/96	Gila	96-019641		12/03/96	342336
Kosher #42	09/12/96	12/04/96	Gila	96-019642		12/03/96	342337
Kosher #43	09/12/96	12/04/96	Gila	96-019643		12/03/96	342338
Kosher #44	09/12/96	12/04/96	Pinal	1996-040020		12/03/96	342339
Kosher #45	09/12/96	12/04/96	Pinal	1996-040021		12/03/96	342340
Kosher #46	09/12/96	12/04/96	Pinal	1996-040022		12/03/96	342341
Kosher #46	09/12/96	12/04/96	Gila	96-019644		12/03/96	
Kosher #47	09/12/96	12/04/96	Pinal	1996-040023		12/03/96	342342
Kosher #47	09/12/96	12/04/96	Gila	96-019645		12/03/96	
Kosher #48	09/12/96	12/04/96	Gila	96-019646		12/03/96	342343
Kosher #49	09/12/96	12/04/96	Gila	96-019647		12/03/96	342344
Kosher #50	09/12/96	12/04/96	Gila	96-019648		12/03/96	342345
Kosher #51	09/12/96	12/04/96	Gila	96-019649		12/03/96	342346
Kosher #52	09/12/96	12/04/96	Gila	96-019650		12/03/96	342347
Kosher #53	09/12/96	12/04/96	Gila	96-019651		12/03/96	342348
Kosher #54	09/12/96	12/04/96	Gila	96-019652		12/03/96	342349
Kosher #55	09/12/96	12/04/96	Gila	96-019653		12/03/96	342350
Kosher #56	09/12/96	12/04/96	Gila	96-019654		12/03/96	342351
Kosher #57	09/12/96	12/04/96	Pinal	1996-040024		12/03/96	342352
Kosher #58	09/12/96	12/04/96	Pinal	1996-040025		12/03/96	342353
Kosher #59	09/12/96	12/04/96	Pinal	1996-040026		12/03/96	342354
Kosher #60	09/12/96	12/04/96	Pinal	1996-040027		12/03/96	342355
Kosher #60	09/12/96	12/04/96	Gila	96-019655		12/03/96	
Kosher #61	09/12/96	12/04/96	Pinal	1996-040028		12/03/96	342356
Kosher #61	09/12/96	12/04/96	Gila	96-019656		12/03/96	
Kosher #62	09/12/96	12/04/96	Gila	96-019657		12/03/96	342357
Kosher #63	09/12/96	12/04/96	Gila	96-019658		12/03/96	342358
Kosher #64	09/12/96	12/04/96	Gila	96-019659		12/03/96	342359
Kosher #65	09/12/96	12/04/96	Gila	96-019660		12/03/96	342360
Kosher #66	09/12/96	12/04/96	Gila	96-019661		12/03/96	342361
Kosher #67	09/12/96	12/04/96	Gila	96-019662		12/03/96	342362
Kosher #68	09/12/96	12/04/96	Gila	96-019663		12/03/96	342363
Kosher #69	09/12/96	12/04/96	Pinal	1996-040029		12/03/96	342364
Kosher #70	09/12/96	12/04/96	Pinal	1996-040030		12/03/96	342365
Kosher #71	09/12/96	12/04/96	Pinal	1996-040031		12/03/96	342366
Kosher #72	09/12/96	12/04/96	Pinal	1996-040032		12/03/96	342367

2006 AUG 21 AM 9:51  
 PHOENIX, ARIZONA

RECEIVED  
 B.L.M. AZ STATE OFFICE

<u>Claim Name</u>	<u>Date Located</u>	<u>Date Recorded</u>	<u>Cty</u>	<u>Cty Record Dkt</u>	<u>Page</u>	<u>Date Filed BLM</u>	<u>BLM A MC Serial No.</u>
Kosher #73	09/12/96	12/04/96	Pinal	1996-040033		12/03/96	342368
Kosher #73	09/12/96	12/04/96	Gila	96-019664		12/03/96	
Kosher #74	09/12/96	12/04/96	Gila	96-019665		12/03/96	342369
Kosher #75	09/12/96	12/04/96	Gila	96-019666		12/03/96	342370
Kosher #76	09/12/96	12/04/96	Gila	96-019667		12/03/96	342371
Kosher #77	09/12/96	12/04/96	Gila	96-019668		12/03/96	342372
Kosher #78	09/12/96	12/04/96	Gila	96-019669		12/03/96	342373
Kosher #79	09/12/96	12/04/96	Gila	96-019670		12/03/96	342374
Kosher #80	09/12/96	12/04/96	Gila	96-019671		12/03/96	342375
Kosher #81	09/12/96	12/04/96	Pinal	1996-040034		12/03/96	342376
Kosher #82	09/12/96	12/04/96	Pinal	1996-040035		12/03/96	342377
Kosher #83	09/12/96	12/04/96	Pinal	1996-040036		12/03/96	342378
Kosher #84	09/12/96	12/04/96	Pinal	1996-040037		12/03/96	342379
Kosher #84	09/12/96	12/04/96	Gila	96-019672		12/03/96	
Kosher #85	09/12/96	12/04/96	Pinal	1996-040038		12/03/96	342380
Kosher #85	09/12/96	12/04/96	Gila	96-019673		12/03/96	
Kosher #86	09/12/96	12/04/96	Gila	96-019674		12/03/96	342381
Kosher #87	09/12/96	12/04/96	Gila	96-019675		12/03/96	342382
Kosher #88	09/12/96	12/04/96	Gila	96-019676		12/03/96	342383
Kosher #89	09/12/96	12/04/96	Gila	96-019677		12/03/96	342384
Kosher #90	09/12/96	12/04/96	Gila	96-019678		12/03/96	342385
Kosher #91	09/12/96	12/04/96	Gila	96-019679		12/03/96	342386
Kosher #92	09/12/96	12/04/96	Gila	96-019680		12/03/96	342387
Kosher #93	09/13/96	12/04/96	Pinal	1996-040039		12/03/96	342388
Kosher #94	09/13/96	12/04/96	Pinal	1996-040040		12/03/96	342389
Kosher #95	09/13/96	12/04/96	Pinal	1996-040041		12/03/96	342390
Kosher #96	09/13/96	12/04/96	Pinal	1996-040042		12/03/96	342391
Kosher #97	09/13/96	12/04/96	Pinal	1996-040043		12/03/96	342392
Kosher #97	09/13/96	12/04/96	Gila	96-019681		12/03/96	
Kosher #98	09/13/96	12/04/96	Pinal	1996-040044		12/03/96	342393
Kosher #98	09/13/96	12/04/96	Gila	96-019682		12/03/96	
Kosher #99	09/13/96	12/04/96	Gila	96-019683		12/03/96	342394
Kosher #100	09/13/96	12/04/96	Gila	96-019684		12/03/96	342395
Kosher #101	09/13/96	12/04/96	Gila	96-019685		12/03/96	342396
Kosher #102	09/13/96	12/04/96	Gila	96-019686		12/03/96	342397
Kosher #103	09/13/96	12/04/96	Gila	96-019687		12/03/96	342398
Kosher #104	09/13/96	12/04/96	Gila	96-019688		12/03/96	342399
Kosher #105	09/13/96	12/04/96	Gila	96-019689		12/03/96	342400
Kosher #106	09/13/96	12/04/96	Gila	96-019690		12/03/96	342401
Kosher #107	09/13/96	12/04/96	Pinal	1996-040045		12/03/96	342402
Kosher #108	09/13/96	12/04/96	Pinal	1996-040046		12/03/96	342403
Kosher #109	09/13/96	12/04/96	Pinal	1996-040047		12/03/96	342404

RECEIVED  
 B.L.M. AZ STATE OFFICE  
 JULY AUG 2 1998  
 PHOENIX, ARIZONA

<u>Claim Name</u>	<u>Date Located</u>	<u>Date Recorded</u>	<u>Cty</u>	<u>Cty Record Dkt</u>	<u>Page</u>	<u>Date Filed BLM</u>	<u>BLM A MC Serial No.</u>
Kosher #110	09/13/96	12/04/96	Pinal	1996-040048		12/03/96	342405
Kosher #111	09/13/96	12/04/96	Pinal	1996-040049		12/03/96	342406
Kosher #112	09/13/96	12/04/96	Pinal	1996-040050		12/03/96	342407
Kosher #112	09/13/96	12/04/96	Gila	96-019691		12/03/96	
Kosher #113	09/13/96	12/04/96	Pinal	1996-040051		12/03/96	342408
Kosher #113	09/13/96	12/04/96	Gila	96-019692		12/03/96	
Kosher #114	09/13/96	12/04/96	Gila	96-019693		12/03/96	342409
Kosher #115	09/13/96	12/04/96	Gila	96-019694		12/03/96	342410
Kosher #116	09/13/96	12/04/96	Gila	96-019695		12/03/96	342411
Kosher #117	09/13/96	12/04/96	Gila	96-019696		12/03/96	342412
Kosher #118	09/13/96	12/04/96	Gila	96-019697		12/03/96	342413
Kosher #119	09/13/96	12/04/96	Gila	96-019698		12/03/96	342414
Kosher #120	09/13/96	12/04/96	Gila	96-019699		12/03/96	342415
Kosher #121	09/13/96	12/04/96	Gila	96-019700		12/03/96	342416
Kosher #122	09/13/96	12/04/96	Pinal	1996-040052		12/03/96	342417
Kosher #123	09/13/96	12/04/96	Pinal	1996-040053		12/03/96	342418
Kosher #124	09/13/96	12/04/96	Pinal	1996-040054		12/03/96	342419
Kosher #125	09/13/96	12/04/96	Pinal	1996-040055		12/03/96	342420
Kosher #126	09/13/96	12/04/96	Pinal	1996-040056		12/03/96	342421
Kosher #127	09/13/96	12/04/96	Pinal	1996-040057		12/03/96	342422
Kosher #127	09/13/96	12/04/96	Gila	96-019701		12/03/96	
Kosher #128	09/13/96	12/04/96	Pinal	1996-040058		12/03/96	342423
Kosher #128	09/13/96	12/04/96	Gila	96-019702		12/03/96	
Kosher #129	09/13/96	12/04/96	Gila	96-019703		12/03/96	342424
Kosher #130	09/13/96	12/04/96	Gila	96-019704		12/03/96	342425
Kosher #131	09/13/96	12/04/96	Gila	96-019705		12/03/96	342426
Kosher #132	09/13/96	12/04/96	Gila	96-019706		12/03/96	342427
Kosher #133	09/13/96	12/04/96	Gila	96-019707		12/03/96	342428
Kosher #134	09/13/96	12/04/96	Gila	96-019708		12/03/96	342429
Kosher #135	09/13/96	12/04/96	Gila	96-019709		12/03/96	342430
Kosher #136	09/13/96	12/04/96	Gila	96-019710		12/03/96	342431
Kosher #137	09/13/96	12/04/96	Gila	96-019711		12/03/96	342432
Kosher #138	09/13/96	12/04/96	Pinal	1996-040059		12/03/96	342433
Kosher #139	09/13/96	12/04/96	Pinal	1996-040060		12/03/96	342434
Kosher #140	09/13/96	12/04/96	Pinal	1996-040061		12/03/96	342435
Kosher #141	09/13/96	12/04/96	Pinal	1996-040062		12/03/96	342436
Kosher #142	09/13/96	12/04/96	Pinal	1996-040063		12/03/96	342437
Kosher #143	09/13/96	12/04/96	Pinal	1996-040064		12/03/96	342438
Kosher #144	09/13/96	12/04/96	Pinal	1996-040065		12/03/96	342439
Kosher #144	09/13/96	12/04/96	Gila	1996-019712		12/03/96	
Kosher #145	09/13/96	12/04/96	Pinal	1996-040066		12/03/96	342440
Kosher #145	09/13/96	12/04/96	Gila	1996-019713		12/03/96	

RECEIVED  
 B.L.M. AZ STATE OFFICE  
 2006 AUG 21 A 9 54  
 PHOENIX ARIZONA

<u>Claim Name</u>	<u>Date Located</u>	<u>Date Recorded</u>	<u>Cty</u>	<u>Cty Record Dkt</u>	<u>Page</u>	<u>Date Filed BLM</u>	<u>BLM A MC Serial No.</u>
Kosher #146	09/13/96	12/04/96	Gila	1996-019714		12/03/96	342441
Kosher #147	09/13/96	12/04/96	Gila	1996-019715		12/03/96	342442
Kosher #148	09/13/96	12/04/96	Gila	1996-019716		12/03/96	342443
Kosher #149	09/13/96	12/04/96	Gila	1996-019717		12/03/96	342444
Kosher #150	09/13/96	12/04/96	Gila	1996-019718		12/03/96	342445
Kosher #151	09/13/96	12/04/96	Gila	1996-019719		12/03/96	342446
Kosher #152	09/13/96	12/04/96	Gila	1996-019720		12/03/96	342447
Kosher #153	09/13/96	12/04/96	Gila	1996-019721		12/03/96	342448
Kosher #154	09/13/96	12/04/96	Gila	1996-019722		12/03/96	342449
Kosher #155	09/13/96	12/04/96	Gila	1996-019723		12/03/96	342450
Kosher #156	09/13/96	12/04/96	Pinal	1996-040067		12/03/96	342451
Kosher #157	09/13/96	12/04/96	Pinal	1996-040068		12/03/96	342452
Kosher #158	09/13/96	12/04/96	Pinal	1996-040069		12/03/96	342453
Kosher #159	09/13/96	12/04/96	Pinal	1996-040070		12/03/96	342454
Kosher #160	09/13/96	12/04/96	Pinal	1996-040071		12/03/96	342455
Kosher #161	09/14/96	12/04/96	Pinal	1996-040072		12/03/96	342456
Kosher #162	09/14/96	12/04/96	Pinal	1996-040073		12/03/96	342457
Kosher #163	09/14/96	12/04/96	Pinal	1996-040074		12/03/96	342458
Kosher #163	09/14/96	12/04/96	Gila	1996-019724		12/03/96	342459
Kosher #164	09/14/96	12/04/96	Pinal	1996-040075		12/03/96	342460
Kosher #164	09/14/96	12/04/96	Gila	1996-019725		12/03/96	342461
Kosher #165	09/14/96	12/04/96	Gila	1996-019726		12/03/96	342462
Kosher #166	09/14/96	12/04/96	Gila	1996-019727		12/03/96	342463
Kosher #167	09/14/96	12/04/96	Gila	1996-019728		12/03/96	342464
Kosher #168	09/14/96	12/04/96	Gila	1996-019729		12/03/96	342465
Kosher #169	09/14/96	12/04/96	Gila	1996-019730		12/03/96	342466
Kosher #170	09/14/96	12/04/96	Gila	1996-019731		12/03/96	342467
Kosher #171	09/14/96	12/04/96	Gila	1996-019732		12/03/96	342468
Kosher #172	09/14/96	12/04/96	Gila	1996-019733		12/03/96	342469
Kosher #173	09/14/96	12/04/96	Gila	1996-019734		12/03/96	342470
Kosher #174	09/14/96	12/04/96	Pinal	1996-040076		12/03/96	342471
Kosher #175	09/14/96	12/04/96	Pinal	1996-040077		12/03/96	342472
Kosher #176	09/14/96	12/04/96	Pinal	1996-040078		12/03/96	342473
Kosher #177	09/14/96	12/04/96	Pinal	1996-040079		12/03/96	342474
Kosher #178	09/14/96	12/04/96	Pinal	1996-040080		12/03/96	342475
Kosher #179	09/14/96	12/04/96	Pinal	1996-040081		12/03/96	342476
Kosher #180	09/14/96	12/04/96	Pinal	1996-040082		12/03/96	342477
Kosher #181	09/14/96	12/04/96	Pinal	1996-040083		12/03/96	342478
Kosher #182	09/14/96	12/04/96	Pinal	1996-040084		12/03/96	342479
Kosher #182	09/14/96	12/04/96	Gila	1996-019735		12/03/96	342480
Kosher #183	09/14/96	12/04/96	Pinal	1996-040085		12/03/96	342481
Kosher #183	09/14/96	12/04/96	Gila	1996-019736		12/03/96	342482

PHOENIX, ARIZONA

RECEIVED  
BLM, AZ STATE OFFICE

<u>Claim Name</u>	<u>Date Located</u>	<u>Date Recorded</u>	<u>Cty</u>	<u>Cty Record Dkt</u>	<u>Page</u>	<u>Date Filed BLM</u>	<u>BLM A MC Serial No.</u>
Kosher #184	09/14/96	12/04/96	Gila	1996-019737		12/03/96	342479
Kosher #185	09/14/96	12/04/96	Gila	1996-019738		12/03/96	342480
Kosher #186	09/14/96	12/04/96	Pinal	1996-040086		12/03/96	342481
Kosher #187	09/14/96	12/04/96	Pinal	1996-040087		12/03/96	342482
Kosher #188	09/14/96	12/04/96	Pinal	1996-040088		12/03/96	342483
Kosher #189	09/14/96	12/04/96	Pinal	1996-040089		12/03/96	342484
Kosher #190	09/14/96	12/04/96	Pinal	1996-040090		12/03/96	342485
Kosher #191	09/14/96	12/04/96	Pinal	1996-040091		12/03/96	342486
Kosher #192	09/14/96	12/04/96	Pinal	1996-040092		12/03/96	342487
Kosher #193	09/14/96	12/04/96	Pinal	1996-040093		12/03/96	342488
Kosher #193	09/14/96	12/04/96	Gila	1996-019739		12/03/96	
Kosher #194	09/14/96	12/04/96	Pinal	1996-040094		12/03/96	342489
Kosher #194	09/14/96	12/04/96	Gila	1996-019740		12/03/96	
Kosher #195	09/14/96	12/04/96	Gila	1996-019741		12/03/96	342490
Kosher #196	09/14/96	12/04/96	Gila	1996-019742		12/03/96	342491
Kosher #197	09/14/96	12/04/96	Pinal	1996-040095		12/03/96	342492
Kosher #198	09/14/96	12/04/96	Pinal	1996-040096		12/03/96	342493
Kosher #199	09/14/96	12/04/96	Pinal	1996-040097		12/03/96	342494
Kosher #200	09/14/96	12/04/96	Pinal	1996-040098		12/03/96	342495
Kosher #201	09/14/96	12/04/96	Pinal	1996-040099		12/03/96	342496
Kosher #202	09/14/96	12/04/96	Pinal	1996-040100		12/03/96	342497
Kosher #203	09/14/96	12/04/96	Pinal	1996-040101		12/03/96	342498
Kosher #204	09/14/96	12/04/96	Pinal	1996-040102		12/03/96	342499
Kosher #205	09/14/96	12/04/96	Pinal	1996-040103		12/03/96	342500
Kosher #205	09/14/97	12/04/96	Gila	1996-019743		12/03/96	342501
Kosher #206	09/14/97	12/04/96	Gila	1996-019744		12/03/96	342502
Kosher #207	09/14/96	12/04/96	Pinal	1996-040104		12/03/96	342503
Kosher #208	09/14/96	12/04/96	Pinal	1996-040105		12/03/96	342504
Kosher #209	09/14/96	12/04/96	Pinal	1996-040106		12/03/96	342505
Kosher #210	09/14/96	12/04/96	Pinal	1996-040107		12/03/96	342506
Kosher #211	09/14/96	12/04/96	Pinal	1996-040108		12/03/96	342507
Kosher #211	09/14/96	12/04/96	Gila	1996-019745		12/03/96	342508
Kosher #212	09/14/96	12/04/96	Gila	1996-019746		12/03/96	342509
Kosher #213	09/14/96	12/04/96	Gila	1996-019747		12/03/96	342510
Kosher #214	09/14/96	12/04/96	Gila	1996-019748		12/03/96	342511
Kosher #215	09/14/96	12/04/96	Gila	1996-019749		12/03/96	342512
Kosher #216	09/14/96	12/04/96	Gila	1996-019750		12/03/96	342513
Kosher #217	09/14/96	12/04/96	Gila	1996-019751		12/03/96	342514
Kosher #218	09/14/96	12/04/96	Gila	1996-019752		12/03/96	356448
Kosher #219	09/14/96	12/04/96	Gila	1996-019753		12/03/96	356449
Kosher #220	06/28/02	07/24/02	Pinal	2002-039180		07/25/02	
Kosher #221	06/28/02	07/24/02	Pinal	2002-039181		07/25/02	

RECEIVED  
 B.L.M. AZ STATE OFFICE  
 PHOENIX, ARIZONA  
 12/15/96

Exhibit A

<u>Claim Name</u>	<u>Date Located</u>	<u>Date Recorded</u>	<u>Cty</u>	<u>Cty Record Dkt</u>	<u>Page</u>	<u>Date Filed BLM</u>	<u>BLM A MC Serial No.</u>
Kosher #222	06/28/02	07/24/02	Pinal	2002-039182		07/25/02	356450
Kosher #223	06/28/02	07/24/02	Pinal	2002-039183		07/25/02	356451
Kosher #224	06/28/02	07/24/02	Pinal	2002-039184		07/25/02	356452
Kosher #225	09/07/05	10/11/05	Pinal	2005-137450		09/08/05	367050
Kosher #226	09/07/05	10/11/05	Pinal	2005-137451		09/08/05	367051
Kosher #227	09/07/05	10/11/05	Pinal	2005-137449		09/08/05	367052
Kosher #228	09/07/05	10/11/05	Pinal	2005-137448		09/08/05	367053
Kosher #229	09/07/05	10/11/05	Pinal	2005-137447		09/08/05	367054

**GROUP XII:** (Unpatented mining claims situated in Section 1, Township 1 South, Range 13 East and Section 6, Township 1 South, Range 14 East, G&SR Mer., Gila County)

<u>Claim Name</u>	<u>Date Located</u>	<u>Date Recorded</u>	<u>Cty</u>	<u>Cty Record Dkt</u>	<u>Page</u>	<u>Date Filed BLM</u>	<u>BLM A MC Serial No.</u>
RJD #1	12/5/97	2/27/98	Gila	1998	2760	3/2/98	349780
RJD #2	12/5/97	2/27/98	Gila	1998	2761	3/2/98	349781
RJD #4	5/17/98	6/5/98	Gila	1998	8633	7/9/98	350333

RECEIVED  
 BLM. AZ STATE OFFICE  
 2006 AUG 21 A 9:51  
 PHOENIX, ARIZONA



**United States Department of the Interior**  
**Bureau of Land Management**  
 BUSINESS & SUPPORT SVCS DIV  
 ONE N CENTRAL AVE  
 PHOENIX, AZ 85004 -2203  
 Phone: (602) 417-9200

Receipt

No: 1339437

<b>Transaction #:</b> 1384612	<b>ENTERED INTO COMPUTER</b>
<b>Date of Transaction:</b> 08/21/2006	
<b>CUSTOMER:</b>	DECONCINI MCDONALD 2525 E BROADWAY SUITE 200 TUCSON, AZ 85716

LINE #	QTY	DESCRIPTION	REMARKS	UNIT PRICE	TOTAL
1	1.00	LOCATABLE MINERALS / MINING CLAIMS-NOT NEW-UNADJUD, ONE AUTH NO. ONLY / MINING CLAIM MONEY RECEIVED (455) <b>CASES: AMC298647/\$61750.00</b>	MAINT 2007 (494)	- n/a -	61750.00
<b>TOTAL:</b>					<b>\$61,750.00</b>

PAYMENT INFORMATION					
1	<b>AMOUNT:</b>	\$61,750.00	<b>POSTMARKED:</b>	08/18/2006	
	<b>TYPE:</b>	CHECK	<b>RECEIVED:</b>	08/21/2006	
	<b>CHECK NO:</b>	7432			
	<b>NAME:</b>	CARLOTTA COPPER COMPANY 1306 LIVE OAK STREET P.O. BOX 1009 MIAMI AZ 85539			

REMARKS

This receipt was generated by the automated BLM Collections and Billing System and is a paper representation of a portion of the official electronic record contained therein.

# Message:

494 ROWS RETRIEVED

## CBS Export Results Report

Include Resolved Records

### Record Status

- Error Records (E/M/I)
- Accepted Records (A/W)
- "On Hold" Records (H)
- All Records (for s/n or receipt nr)
- Exported, No Results From CBS
- New (not yet exported)

### Search Criteria

Enter export Date (mm/dd/yyyy) ALL  
Serial Number match (optional)  
Receipt Nr (optional) 1339437  
Export Nr (exclusive)  
LR2000 User (defaults to login) ALL

### Responsible Area (Errors Only)

- User (U,X)
- Programmer (P,X)
- All (U,P,X)

Query

Reset

[User Guide](#)

	Resend?	Export Nr	A/D	Serial Nr	Mult	Code	\$ Amount	Remarks	Receipt Nr	LR2000 User	#Msg	Resolved?	OK	Stat
1	<input type="checkbox"/>	1032407	A	AMC298647		582	125.00	2007	1339437	REBERT	1	<input type="checkbox"/>		A

L. Steve Wagner, LLC  
P. O. Box 612  
Brighton, CO 80601

June 28, 2005

Via Federal Express

Bureau of Land Management  
Arizona State Office  
222 N. Central Avenue  
Phoenix, AZ 85004-2203

RE: Maintenance Fees for Unpatented Mining Claims

Gentlemen:

Enclosed with this letter are an *Affidavit of Payment of Maintenance Fees and Notice of Intention to Hold Mining Claims* and a check for \$49,000.00 representing payment in the sum of \$100 for each of the 490 unpatented mining claims in the Carlota claim group. This payment represents payment of the federal annual mining claim maintenance fees for the assessment year beginning at noon on September 1, 2005, and ending at noon on September 1, 2006. The full names of the claims and the BLM mining claim serial numbers assigned to the claims for which the fees are paid are described on the Exhibit A attached to the Affidavit.

The claims are owned or leased by Carlota Copper Company, whose mailing address is 1306 Live Oak St., P.O. Box 1009, Miami, AZ 85539.

Please return the receipt for this payment and the original copy of this Affidavit showing the BLM Received Date Stamp to me in the enclosed postage prepaid envelope at your earliest convenience. If it is not possible to return the original affidavit to me please advise me immediately.

If you have any questions concerning payment of the fees and the information filing; or if you determine that the fees or information filing are inadequate in any respect, please contact me at (303) 659-5072.

Sincerely,

*L. Steve Wagner*  
L. Steve Wagner  
Legal Counsel

Enclosures

Amc 298647  
Amc 52072  
Amc 279919  
Amc 320760  
Amc 324206  
Amc 325818  
Amc 327251  
Amc 32738  
Amc 97634  
Amc 39932  
Amc 342296  
Amc 356448  
Amc 349780  
Amc 350334

ENTERED INTO COMPUTER

7/19/05

When recorded, mail to:  
L. Steve Wagner, LLC  
P.O. Box 612  
Brighton, Colorado 80601

**AFFIDAVIT OF PAYMENT OF MAINTENANCE FEES  
AND NOTICE OF INTENTION TO HOLD MINING CLAIMS**

STATE OF COLORADO )  
 ) ss.  
COUNTY OF ADAMS )

ARIZONA  
STATE OFFICE  
PHOENIX, ARIZONA

2005 JUN 30 P 1:30

DEPARTMENT OF  
LAND MANAGEMENT

The undersigned Affiant, being first duly sworn, deposes and says:

1. Affiant, a citizen of the United States who is more than 18 years of age, resides at 14360 Country Hills Drive, Brighton, Colorado 80601 in Adams County, Colorado, is the agent of Carlota Copper Company and the other owners or claimants ("Owner") of the unpatented mining claims and mill sites, more particularly described in the list set forth in Exhibit A attached hereto and incorporated by this reference (the "Claims"), is duly authorized to execute this Affidavit, and is personally acquainted with the mining claims and mill sites set forth in Exhibit A.

2. The address of Owner is:

Carlota Copper Company  
1306 Live Oak St.  
P. O. Box 1009  
Miami, AZ 85539

Sherwood B. Owens  
%Dr. Sherwood B. Owens, Jr.  
4060 N. Camino Ferreo  
Tucson, AZ 85750

Recovery Resources Corp.  
%Reliance Group Holdings, Inc.  
55 E. 52nd Street  
New York, NY 10055

3. The names of the Claims, the United States Bureau of Land Management ("BLM") Serial Numbers, and the recording information for the Claims in the records of the Counties of Gila and Pinal, State of Arizona, are more particularly set forth in Exhibit A hereto.

4. Owner has paid to the BLM, on or before August 31, 2005, a maintenance fee in the amount of \$100 for each Claim, pursuant to 43 CFR Parts 3830 and 3834. Such payment was made to hold the Claims for the assessment year beginning at noon on September 1, 2005, and ending at noon on September 1, 2006, as required by the Act.

5. By such payment, by Owner's compliance with applicable federal and state mining laws and regulations, and by this Affidavit, Owner intends to hold and maintain all of its right, title and interest in and to each of the Claims through the end of the assessment year ending at noon on September 1, 2006.

6. Affiant executes this Affidavit on the 28<sup>th</sup> day of June, 2005.



L. Steve Wagner  
As agent and on behalf of Owner

sworn to before me this 28<sup>th</sup> day of June, 2005, by L. Steve Wagner, as agent for Owner

My Commission Expires  
NOVEMBER 17, 2007

[Signature]  
Notary Public

My commission expires: Nov 17, 2007

EXHIBIT A

CARLOTA

CARLOTA COPPER COMPANY

Unpatented mining claims situated in Sections 25, 26, 35, and 36,  
Township 1 North, Range 13 East, G&SRB&M,  
Globe-Miami Mining District, Gila and Pinal Counties, Arizona

CLAIM NAMES AND NUMBERS

<u>Name</u>	<u>Date Located</u>	<u>Date Recorded</u>	<u>County</u> <u>Recordation</u> <u>Docket Page</u>	<u>Date</u> <u>Filed w/BLM</u>	<u>BLM AMC</u> <u>Serial No.</u>
Gila County:					
Grizzly #1	7/18/89	7/24/89	774 120	9/1/89	298647
Amended		11/22/89	785 119	12/13/89	
Grizzly #2	7/18/89	7/24/89	774 123	9/1/89	298648
Amended		11/22/89	785 119	12/13/89	
Grizzly #3	7/18/89	7/24/89	774 126	9/1/89	298649
Amended		11/22/89	785 119	12/13/89	
Grizzly #4	7/18/89	7/24/89	774 129	9/1/89	298650
Amended		11/22/89	785 119	12/13/89	
Pinal County:					
		8/22/89	1625 631	9/1/89	
		11/22/89	1642 209	12/13/89	
Gila County:					
Grizzly #5	7/18/89	7/24/89	774 132	9/1/89	298651
Amended		11/22/89	785 119	12/13/89	
Pinal County:					
		8/22/89	1625 634	9/1/89	
		11/22/89	1642 209	12/13/89	
Gila County:					
Grizzly #6	7/18/89	7/24/89	774 135	9/1/89	298652
Amended		11/22/89	785 119	12/13/89	
Grizzly #7	7/18/89	7/24/89	774 138	9/1/89	298653
Amended		11/22/89	785 119	12/13/89	
Grizzly #8	7/18/89	7/24/89	774 141	9/1/89	298654
Amended		11/22/89	785 119	12/13/89	
Grizzly #9	7/18/89	7/24/89	774 144	9/1/89	298655
Amended		11/22/89	785 119	12/13/89	
Grizzly #10	7/18/89	7/24/89	774 147	9/1/89	298656
Amended		11/22/89	785 119	12/13/89	
Grizzly #11	7/18/89	7/24/89	774 150	9/1/89	298657
Amended		11/22/89	785 119	12/13/89	
Grizzly #12	7/18/89	7/24/89	774 153	9/1/89	298658
Amended		11/22/89	785 119	12/13/89	
Pinal County:					
	7/18/89	8/22/89	1625 637	9/1/89	
		11/22/89	1642 209	12/13/89	
Gila County:					
Grizzly #13	7/18/89	7/24/89	774 156	9/1/89	298659
Amended		11/22/89	785 119	12/13/89	
Grizzly #14	7/18/89	7/24/89	774 159	9/1/89	298660
Amended		11/22/89	785 119	12/13/89	

2005 JUN 30 1:29  
 LAND RECORDS  
 PHOENIX, ARIZONA  
 ADDITIONAL  
 STATE OFFICE

Unpatented Mining Claims located in the Pinto Creek (Miami) Mining District,  
in Sections 26, 27, 34, 35, and 36, T1N, R13E,  
and Sections 1, 2, 11, and 12, T1S, R13E, G&SRB&M,  
Gila and Pinal Counties, Arizona

Claim Name	Loc. Date	Original County	Original Recordation		Amended Recordation		BLM AMC Serial No.
			Book	Page	Book	Page	
Tip Top	3/2/29	Pinal	45	142	648	830	52265
Tip Top #1	8/1/30	Pinal	46	275			52266
Tip Top 2	3/2/29	Pinal	45	144	648	831	52267
Tip Top 3	3/10/29	Pinal	45	145	648	832	52268
Tip Top #4	8/1/30	Pinal	46	301			52269
Eder #10	4/21/69	Pinal	569	819			52270
Eder #11	4/21/69	Pinal	569	820			52271
Eder #12	4/21/69	Pinal	569	821			52272
Eder 14	9/27/71	Pinal	645	51			52274
		Gila	308	309			
Eder 15	9/27/71	Pinal	645	52			52275
		Gila	308	310			
Eder 16	9/27/71	Pinal	645	53	721	95	52276
		Gila	308	311	348	10	
Eder 17	9/27/71	Pinal	645	54	721	96	52277
		Gila	308	312	348	9	
Eder 18	9/27/71	Pinal	710	228			52278
		Gila	308	313			
Eder 19	9/27/71	Pinal	710	229	721	715	52279
		Gila	308	314	348	275	
Eder 22	9/27/71	Pinal	645	56			52280
		Gila	308	317			
Eder #23	1/4/73	Pinal	691	416			52281
Eder 27	9/11/73	Pinal	720	440			52282
Eder 34	6/14/73	Pinal	710	926			52285
Eder 35	6/14/73	Pinal	710	927			52286
Eder 36	6/14/73	Pinal	710	928			52287
Eder 39	6/13/73	Pinal	710	931			52289
Eder 40	6/14/73	Pinal	710	932			52290
Eder 43	6/13/73	Pinal	710	935			52292
Eder 44	6/14/73	Pinal	710	936			52293
Eder 45	6/13/73	Pinal	710	937			52294
Eder 46	6/13/73	Pinal	710	938			52295
Eder 47	6/13/73	Pinal	710	939			52296
Eder 48	6/13/73	Pinal	710	940	721	97	52297
Eder 49	6/12/73	Pinal	710	941			52298
Eder 50	6/12/73	Pinal	710	942			52299
Eder 51	6/12/73	Pinal	710	943			52300
Eder 52	6/12/73	Pinal	710	944			52301
Eder 53	6/12/73	Pinal	710	945			52302
Eder 54	6/13/73	Pinal	710	946			52303
		Gila	341	802			
Eder 55	6/13/73	Pinal	710	947			52304
		Gila	341	803			
Eder 56	6/13/73	Pinal	710	948			52305
		Gila	341	804			

RECEIVED  
 JUNE 13 2005  
 STATE OFFICE  
 PHOENIX, ARIZONA  
 LAND MANAGEMENT

<u>Claim Name</u>	<u>Original Loc. Date</u>	<u>County</u>	<u>Original Recordation</u>		<u>Amended Recordation</u>		<u>BLM AMC Serial No.</u>
			<u>Book</u>	<u>Page</u>	<u>Book</u>	<u>Page</u>	
Eder 57	6/12/73	Pinal	710	949	721	98	52306
		Gila	341	805	348	8	
Eder 59	6/14/73	Pinal	710	951			52307
		Gila	341	807			
Eder 62	9/7/73	Pinal	721	716			52308
Eder 63	9/7/73	Pinal	721	717			52309
		Gila	348	276			
Eder 64	9/7/73	Pinal	721	718			52310
		Gila	348	277			
Eder 65	9/7/73	Pinal	721	719			52311
		Gila	348	278			
Eder 66	9/7/73	Pinal	721	720			52312
		Gila	348	279			
Eder 67	9/7/73	Pinal	721	721			52313
		Gila	348	280			
Eder 68	9/7/73	Pinal	721	722			52314
		Gila	348	281			
Eder 69	9/7/73	Pinal	721	723			52315
		Gila	348	282			
Eder 70	9/24/73	Gila	348	283			52316
Ghost 16	12/29/66	Pinal	497	450			52317
Ghost 27	3/10/64	Pinal	387	137			52318
Ghost 28	5/18/64	Pinal	387	138			52319
Ghost 29	3/10/64	Pinal	387	139			52320
Ghost 30	5/18/64	Pinal	387	140			52321
Ghost 31	3/10/64	Pinal	387	141			52322
Ghost 32	12/29/66	Pinal	497	451			52323
Ghost 38	12/29/66	Pinal	497	452			52326
Ghost 40	12/29/66	Pinal	497	453			52327
Ghost 48	12/29/66	Pinal	497	455			52329
Ghost 50	12/29/66	Pinal	497	456			52330
Ghost 61	3/12/64	Pinal	387	165			52331
Ghost 62	3/12/64	Pinal	387	166			52332
Ghost 63	3/12/64	Pinal	387	167			52333
Ghost 42	12/29/66	Pinal	497	454			52328
Ghost 66	3/12/64	Pinal	387	170			52336
Ghost 90	12/29/66	Pinal	497	457			52337
Ghost 93	3/16/64	Pinal	387	194			52340
Ghost 95	3/16/64	Pinal	387	195			52342
Ghost 97	3/16/64	Pinal	387	196			52344
Ghost 99	3/16/64	Pinal	387	197			52346
Ghost 131	9/23/65	Pinal	429	515			52365
Ghost 132	9/23/65	Pinal	429	516			52366
Ghost 133	9/23/65	Pinal	429	517			52367
Ghost 134	9/23/65	Pinal	429	518			52368
Ghost 135	9/23/65	Pinal	429	519			52369
Ghost 136	9/23/65	Pinal	429	520			52370
Ghost 137	9/23/65	Pinal	429	521			52371

ARIZONA  
 STATE OFFICE  
 PHOENIX, ARIZONA  
 2005 JUN 15 11:59 AM  
 LAND MANAGEMENT

Claim Name	Original		Original		Amended		BLM AMC Serial No.	
	Loc.	Date	County	Book	Page	Book		Page
Ghost 140		4/15/64	Pinal	387	209			52372
Ghost 141		4/15/64	Pinal	387	210			52373
Ghost 142		4/15/64	Pinal	387	211			52374
Ghost 143		4/15/64	Pinal	387	212			52375
Ghost 144		4/15/64	Pinal	387	213			52376
Rim Rock #5		8/1/30	Pinal	46	304	721	93	52382
Annex #5		8/1/30	Pinal	46	305	721	92	52383
Cap 130		7/24/30	Pinal	46	311			52386
Cap 131		7/25/30	Pinal	46	311			52387
"Moon Rise"		2/15/1899	Gila	6	401			52388
Promoter		11/14/29	Gila	44	5	348	7	52389
Stars and Stripes		1/1/02	Gila	7	466	308	307	52390
Providence		7/1/28	Gila	40	444	309	649	52391
Eder 71		11/24/87	Gila	726	416			279919
Eder 72		11/24/87	Gila	726	419			279920
Eder 73		11/24/87	Gila	726	422			279921
			Pinal	1497	441			
Eder 74		11/24/87	Pinal	1497	443			279922
Eder 75		11/24/87	Pinal	1497	445			279923
Eder 76		11/24/87	Pinal	1497	447			279924

Unpatented mining claims situated in  
 Sections 4, 5, 6, 7, Township 1 South, Range 14 East;  
 Sections 1, 2, 11, 12, Township 1 South, Range 13 East;  
 Section 31, Township 1 North, Range 14 East;  
 Sections 14, 15, 22, 23, 25, 26, 27, Township 1 North, Range 13 East,  
 G&SRB&M, Globe-Miami Mining District, Gila and Pinal Counties, Arizona

ARIZONA  
 STATE OFFICE  
 PHOENIX, ARIZONA  
 JUN 30 P 1:28  
 LAND MANAGEMENT

CLAIM NAMES AND NUMBERS

Name	Date Located	Date Recorded	County	County Recordation Docket	Page	Date Filed w/BLM	BLMAMC Serial No.
Kelly #1	1/26/92	3/12/92	Gila	860	997	4/16/92	320760
Kelly #2	1/26/92	3/12/92	Gila	860	1000	4/16/92	320761
Kelly #3	1/26/92	3/12/92	Gila	861	01	4/16/92	320762
Kelly #4	1/26/92	3/12/92	Gila	861	04	4/16/92	320763
Kelly #5	1/26/92	3/12/92	Gila	861	07	4/16/92	320764
Kelly #6	1/28/92	3/12/92	Gila	861	10	4/16/92	320765
Kelly #7	1/26/92	3/12/92	Gila	861	13	4/16/92	320766
Kelly #8	1/28/92	3/12/92	Gila	861	16	4/16/92	320767
Kelly #9	1/26/92	3/12/92	Gila	861	19	4/16/92	320768
Kelly #10	1/28/92	3/12/92	Gila	861	22	4/16/92	320769
Kelly #11	1/26/92	3/12/92	Gila	861	25	4/16/92	320770



<u>Name</u>	<u>Date Located</u>	<u>Date Recorded</u>	<u>County</u>	<u>County Recordation Docket Page</u>		<u>Date Filed w/BLM</u>	<u>BLMAMC Serial No.</u>
Kelly #12	1/28/92	3/12/92	Gila	861	28	4/16/92	320771
Kelly #13	1/26/92	3/12/92	Gila	861	31	4/16/92	320772
Kelly #14	1/28/92	3/12/92	Gila	861	34	4/16/92	320773
Kelly #15	1/28/92	3/12/92	Gila	861	37	4/16/92	320774
Kelly #16	1/28/92	3/12/92	Gila	861	40	4/16/92	320775
Kelly #17	1/28/92	3/12/92	Gila	861	43	4/16/92	320776
Kelly #18	1/28/92	3/12/92	Gila	861	46	4/16/92	320777
Kelly #19	1/28/92	3/12/92	Gila	861	49	4/16/92	320778
Kelly #20	1/26/92	3/12/92	Gila	861	52	4/16/92	320779
Kelly #21	1/27/92	3/12/92	Gila	861	55	4/16/92	320780
Kelly #22	1/27/92	3/12/92	Gila	861	58	4/16/92	320781
Kelly #23	1/27/92	3/12/92	Gila	861	61	4/16/92	320782
Kelly #24	1/27/92	3/12/92	Gila	861	64	4/16/92	320783
Kelly #25	1/27/92	3/12/92	Gila	861	67	4/16/92	320784
Kelly #26	1/27/92	3/12/92	Gila	861	70	4/16/92	320785
Kelly #27	1/29/92	3/12/92	Gila Pinal	861 1809	73 641	4/16/92	320786
Kelly #28	1/29/92	3/12/92	Gila Pinal	861 1809	76 643	4/16/92	320787
Kelly #29	1/29/92	3/12/92	Gila Pinal	861 1809	79 645	4/16/92	320788
Kelly #30	1/29/92	3/12/92	Gila	861	82	4/16/92	320789
Kelly #31-A	7/11/92	8/06/92 8/13/92	Gila Pinal	877 1845	747 922	8/27/92	324206
Kelly #32	1/29/92	3/12/92	Gila	861	88	4/16/92	320791
Kelly #33	1/29/92	3/12/92	Pinal	1809	649	4/16/92	320792
Kelly #34	1/29/92	3/12/92	Gila Pinal	861 1809	91 651	4/16/92	320793
Kelly #35	1/29/92	3/12/92	Pinal	1809	653	4/16/92	320794
Kelly #36	1/29/92	3/12/92	Gila Pinal	861 1809	94 655	4/16/92	320795
Kelly #37	1/28/92	3/12/92	Pinal	1809	657	4/16/92	320796
Kelly #38	1/28/92 1/29/92	3/12/92 3/12/92	Gila Pinal	861 1809	97 659	4/16/92	320797
Kelly #39	1/28/92	3/12/92	Pinal	1809	661	4/16/92	320798
Kelly #40	1/31/92	3/12/92	Pinal	1809	663	4/16/92	320799
Kelly #53	1/30/92	3/12/92	Pinal	1809	671	4/16/92	320803

ARIZONA  
 STATE OFFICE  
 P.O. BOX 712201  
 PHOENIX, AZ 85001  
 2005 JUN 30 P 1:28

<u>Name</u>	<u>Date Located</u>	<u>Date Recorded</u>	<u>County</u>	<u>County Recordation Docket Page</u>		<u>Date Filed w/BLM</u>	<u>BLMAMC Serial No.</u>
Kelly #57	1/30/92	3/12/92	Pinal	1809	673	4/16/92	320804
Kelly #58	1/30/92	3/12/92	Pinal	1809	675	4/16/92	320805
Kelly #59	1/30/92	3/12/92	Pinal	1809	677	4/16/92	320806
Kelly #60	1/30/92	3/12/92	Pinal	1809	679	4/16/92	320807
Kelly #66	1/30/92	3/12/92	Pinal	1809	691	4/16/92	320813
Kelly #67	1/30/92	3/12/92	Pinal	1809	693	4/16/92	320814
Kelly #68	1/30/92	3/12/92	Pinal	1809	695	4/16/92	320815
Kelly #71	1/30/92	3/12/92	Pinal	1809	697	4/16/92	320816
Kelly #72	1/30/92	3/12/92	Pinal	1809	699	4/16/92	320817
Kelly #73	1/30/92	3/12/92	Pinal	1809	701	4/16/92	320818
Kelly #83	2/01/92	3/12/92	Pinal	1809	721	4/16/92	320828
Kelly #84	2/01/92	3/12/92	Pinal	1809	723	4/16/92	320829
Kelly #86	2/01/92	3/12/92	Pinal	1809	727	4/16/92	320831
Kelly #87	2/01/92	3/12/92	Pinal	1809	729	4/16/92	320832
Kelly #89	2/01/92	3/12/92	Pinal	1809	733	4/16/92	320834
Kelly #90	2/01/92	3/12/92	Pinal	1809	735	4/16/92	320835
Kelly #91	2/02/92	3/12/92	Pinal	1809	737	4/16/92	320836
Kelly #92	2/02/92	3/12/92	Gila Pinal	861 1809	100 739	4/16/92	320837
Kelly #93	2/02/92	3/12/92	Gila Pinal	861 1809	103 741	4/16/92	320838
Kelly #94	2/02/92	3/12/92	Gila	861	106	4/16/92	320839
Kelly #95	2/02/92	3/12/92	Gila Pinal	861 1809	109 743	4/16/92	320840
Kelly #96	2/02/92	3/12/92	Gila Pinal	861 1809	112 745	4/16/92	320841
Kelly #97	2/02/92	3/12/92	Gila	861	115	4/16/92	320842
Kelly #98	2/02/92	3/12/92	Gila	861	118	4/16/92	320843
Kelly #99	2/02/92	3/12/92	Gila	861	121	4/16/92	320844
Kelly #100	2/04/92	3/12/92	Gila	861	124	4/16/92	320845
Kelly #101	10/31/92	12/14/92	Gila	892	489	1/19/93	325818
Kelly #103	10/31/92	12/14/92	Gila	892	495	1/19/93	325820
Kelly #104	10/31/92	12/14/92	Gila	892	498	1/19/93	325821
Kelly #105	10/31/92	12/14/92	Gila	892	501	1/19/93	325822
Kelly #106	10/31/92	12/14/92	Gila	892	504	1/19/93	325823
Kelly #107	10/31/92	12/14/92	Gila	892	507	1/19/93	325824
Kelly #112	10/31/92	12/14/92	Gila	892	522	1/19/93	325829
Kelly #113	10/31/92	12/14/92	Gila	892	525	1/19/93	325830
Kelly #114	10/31/92	12/14/92	Gila	892	528	1/19/93	325831
Kelly #115	10/31/92	12/14/92	Gila	892	531	1/19/93	325832

ARIZONA  
 STATE OFFICE  
 PHOENIX, ARIZONA  
 2002-11-30 1:29  
 LAND RECORDS DIVISION

<u>Name</u>	<u>Date Located</u>	<u>Date Recorded</u>	<u>County</u>	<u>County Recordation Docket Page</u>		<u>Date Filed w/BLM</u>	<u>BLM AMC SerialNo.</u>
Kelly #120	11/9/92	12/14/92	Gila	892	546	1/19/93	325837
Kelly #121	11/9/92	12/14/92	Gila	892	549	1/19/93	325838
Kelly #122	11/9/92	12/14/92	Gila	892	552	1/19/93	325839
Kelly #123	11/9/92	12/14/92	Gila	892	555	1/19/93	325840
Kelly #124	11/9/92	12/14/92	Gila	892	558	1/19/93	325841
Kelly #125	11/8/92	12/14/92	Gila	892	561	1/19/93	325842
Kelly #126	11/8/92	12/14/92	Gila	892	564	1/19/93	325843
Kelly #127	11/8/92	12/14/92	Gila	892	567	1/19/93	325844
Kelly #128	11/8/92	12/14/92	Gila	892	570	1/19/93	325845
			Pinal	1874	047		
Kelly #129	11/8/92	12/14/92	Gila	892	573	1/19/93	325846
Kelly #130	11/8/92	12/14/92	Gila	892	576	1/19/93	325847
Kelly #131	11/8/92	12/14/92	Gila	892	579	1/19/93	325848
Kelly #132	11/7/92	12/14/92	Gila	892	582	1/19/93	325849
			Pinal	1874	049		
Kelly #133	11/7/92	12/14/92	Gila	892	585	1/19/93	325850
Kelly #134	11/7/92	12/14/92	Gila	892	588	1/19/93	325851
Kelly #135	11/7/92	12/14/92	Gila	892	591	1/19/93	325852
Kelly #136	11/7/92	12/14/92	Gila	892	594	1/19/93	325853
			Pinal	1874	051		
Kelly #137	11/7/92	12/14/92	Gila	892	597	1/19/93	325854
			Pinal	1874	053		
Kelly #138	11/7/92	12/14/92	Gila	892	600	1/19/93	325855
Kelly #139	11/7/92	12/14/92	Gila	892	601	1/19/93	325856
Kelly #140	11/7/92	12/14/92	Gila	892	604	1/19/93	325857
Kelly #141	11/7/92	12/14/92	Gila	892	607	1/19/93	325858
Kelly #142	11/7/92	12/14/92	Gila	892	610	1/19/93	325859
Kelly #143	11/7/92	12/14/92	Gila	892	613	1/19/93	325860
Kelly #144	11/7/92	12/14/92	Gila	892	616	1/19/93	325861
Kelly #145	11/7/92	12/14/92	Gila	892	619	1/19/93	325862
Kelly #146	11/7/92	12/14/92	Gila	892	622	1/19/93	325863
Kelly #147	11/7/92	12/14/92	Gila	892	625	1/19/93	325864
Kelly #148	11/6/92	12/14/92	Gila	892	628	1/19/93	325865
Kelly #149	11/6/92	12/14/92	Gila	892	631	1/19/93	325866
Kelly #150	11/6/92	12/14/92	Gila	892	634	1/19/93	325867
Kelly #151	7/30/93	8/23/93	Gila	93-635862		8/23/93	327254
Kelly #152	7/30/93	8/23/93	Gila	93-635863		8/23/93	327255
Kelly #153	7/30/93	8/23/93	Gila	93-635864		8/23/93	327256
			Pinal	1936	617		
Kelly #154	7/30/93	8/23/93	Gila	93-635865		8/23/93	327257
			Pinal	1936	619		
Kelly #155	7/30/93	8/23/93	Gila	93-635866		8/23/93	327258
			Pinal	1936	621		

ARIZONA  
 STATE OFFICE  
 PHOENIX, ARIZONA  
 2005 JUN 30 P 1:28  
 327258

<u>Name</u>	<u>Date Located</u>	<u>Date Recorded</u>	<u>County</u>	<u>County Recordation Docket Page</u>	<u>Date Filed w/BLM</u>	<u>BLM AMC Serial No.</u>
Kelly #156	7/30/93	8/23/93	Gila Pinal	93-635867 1936 623	8/23/93	327259
Kelly #157	7/30/93	8/23/93	Pinal	1936 625	8/23/93	327260
Kelly #158	7/30/93	8/23/93	Gila Pinal	93-635861 1936 627	8/23/93	327261
Kelly #159	7/30/93	8/23/93	Pinal	1936 629	8/23/93	327262
Kelly #160	7/30/93	8/23/93	Pinal	1936 631	8/23/93	327263
Kelly #161	7/30/93	8/23/93	Pinal	1936 633	8/23/93	327264
Kelly #162	7/30/93	8/23/93	Pinal	1936 635	8/23/93	327265
Kelly #163	7/30/93	8/23/93	Pinal	1936 637	8/23/93	327266

Unpatented mining claims situated in Section 36, Township 1 North, Range 13 East;  
 Section 31, Township 1 North, Range 14 East;  
 Section 1, Township 1 South, Range 13 East;  
 and Section 6, Township 1 South, Range 14 East,  
 Globe-Miami Mining District, G&SRB&M, Gila County, Arizona.

<u>Claim Name</u>	<u>Recorded</u>		<u>BLM Serial No.</u>
	<u>Book/Docket</u>	<u>Page</u>	
Lizard No. 27	47	348	AMC 28018
Rejected No. 1	31	415	AMC 28020
Rejected No. 2	31	416	AMC 28019
Amended	52	374	
Rejected No. 3	53	184	AMC 28016
Rejected No. 4	493	569	AMC 97634
Rejected No. 5	493	571	AMC 97635
Rejected No. 6	493	573	AMC 97636
Rejected No. 7	493	575	AMC 97637
Rejected No. 8	493	577	AMC 97638
Rejected No. 9	493	579	AMC 97639
Rejected No. 10	493	581	AMC 97640
Rejected No. 11	493	583	AMC 97641
Rejected No. 12	493	585	AMC 97642
Rejected No. 13	493	587	AMC 97643

LAND MANAGEMENT  
 2005 JUN 30 P 1:20  
 ARIZONA  
 STATE OFFICE  
 PHOENIX, ARIZONA

Unpatented Mining Claims located in the Pinto Creek (Miami) Mining District,  
 in Section 36, T1N, R13E, G&SRB&M, Gila County, Arizona

<u>Name</u>	<u>Location Date</u>	<u>County Recordation</u>		<u>BLM AMC Serial No.</u>
		<u>Book</u>	<u>Page</u>	
Overside	9/1/39	48	70	27989
Amended	6/17/59	102	43	
Amended	5/23/93	909	127	
Crown Point Ext. No. 1	6/17/59	102	37	27990
Amended	5/23/93	909	131	

<u>Name</u>	<u>Location</u> <u>Date</u>	<u>County</u> <u>Recordation</u>		<u>BLM AMC</u> <u>Serial No.</u>
		<u>Book</u>	<u>Page</u>	
Crown Point Ext. No. 2	6/17/59	102	38	27991
Amended	5/23/93	909	133	
Old Abe	9/1/39	48	70	27992
Amended	6/17/59	102	39	
Amended	5/23/93	909	124	
Old Abe No. 1	10/1/39	48	82	27993
Amended	6/17/59	102	41	
Amended	5/23/93	909	129	

The above-listed claims are owned by:

**Carlota Copper Company**  
**1306 Live Oak St.**  
**P.O. Box 1009**  
**Miami, Arizona 85539**

Unpatented Mining Claims located in the Pinto Creek (Miami) Mining District,  
in Section 36, T1N, R13E, G&SRB&M, Gila County, Arizona

<u>Name</u>	<u>Location</u> <u>Date</u>	<u>County</u> <u>Recordation</u>		<u>BLM AMC</u> <u>Serial No.</u>
		<u>Book</u>	<u>Page</u>	
Brewery	3/12/1892	4	145	39932
Amended	5/23/93	909	116	
Clipper	1/20/1906	1	286	39933
Amended	5/23/93	909	118	
Old Abe	9/1/39	48	70	39934
Amended	5/23/93	909	124	
Thomas Jefferson	9/1/39	48	71	39935
Amended	5/23/93	909	120	
Blue Jay Fraction	11/21/42	48	357	39936
Amended	5/23/93	909	122	
Vat	11/25/59	112	344	39937

The above-listed claims are owned by:

**Recovery Resources Corporation**  
**Reliance Group Holdings, Inc.**  
**55 E. 52nd Street**  
**New York, NY 10055**

ARIZONA  
STATE OFFICE  
PHOENIX, ARIZONA

2005 JUN 30 P 1:28

LAND MANAGEMENT

<u>Name</u>	<u>Location</u> <u>Date</u>	<u>County</u> <u>Recordation</u>		<u>BLM AMC</u> <u>Serial No.</u>
		<u>Book</u>	<u>Page</u>	
Lost Knife #1	5/23/59	100	416	39938
Amended	3/17/68	230	418	
Lost Knife #2	10/28/59	108	133	39939
Amended	3/17/68	230	415	
Manganese Cap	5/06/65	176	507	39940
Amended	3/17/68	230	419	
Galena	5/06/65	176	508	39941
Amended	3/17/68	230	416	
Dew	6/1/68	237	635	39942
Lad	6/1/68	237	636	39943

The above-listed claims are owned by:

Sherwood B. Owens  
 □ Dr. Sherwood B. Owens, Jr.  
 4060 N. Camino Ferreo  
 Tucson, AZ 85750

Millsite Claims situated in Section 23 and 26,  
 Township 1 North, Range 13 East, G&SRB&M  
 Undesignated Mining District, Gila County, Arizona

<u>Name</u>	<u>Date</u>	<u>Date</u>	<u>County</u>	<u>County</u> <u>Recordation</u>		<u>Date</u>	<u>BLM AMC</u> <u>Serial No.</u>
	<u>Located</u>	<u>Recorded</u>		<u>Docket</u>	<u>Page</u>	<u>Filed w/BLM</u>	
Sick-A-More #1	6/16/93	8/23/93	Gila	93-635858		8/23/93	327251
Sick-A-More #2	6/16/93	8/23/93	Gila	93-635859		8/23/93	327252
Sick-A-More #3	6/16/93	8/23/93	Gila	93-635860		8/23/93	327253

The above-listed claims are owned by:

Carlota Copper Company  
 1306 Live Oak St.  
 P.O. Box 1009  
 Miami, Arizona 85539

ARIZONA  
 STATE OFFICE  
 PHOENIX, ARIZONA  
 2005 JUN 30 P 1:28  
 LAND MANAGEMENT

**CARLOTA COPPER COMPANY**

Unpatented **Millsite** mining claims, situated in  
 Sections 25, 26, 35, 36, T1N, R13E  
 Section 31, T1N, R14E  
 Section 1, T1S, R13E  
 Section 6, T1S, R14E  
 Gila and Pinal Counties, Arizona

**CLAIM NAMES AND NUMBERS**

<u>Name</u>	<u>Date Located</u>	<u>Date Recorded</u>	<u>County</u>	<u>County Recordation Docket Page</u>	<u>Date Filed w/ BLM</u>	<u>BLM AMC Serial No.</u>
Kosher #1	09/12/96	12/04/96	Gila	96-019602	12/03/96	342296
Kosher #2	09/12/96	12/04/96	Gila	96-019603	12/03/96	342297
Kosher #3	09/12/96	12/04/96	Gila	96-019604	12/03/96	342298
Kosher #4	09/12/96	12/04/96	Gila	96-019605	12/03/96	342299
Kosher #5	09/12/96	12/04/96	Gila	96-019606	12/03/96	342300
Kosher #6	09/12/96	12/04/96	Gila	96-019607	12/03/96	342301
Kosher #7	09/12/96	12/04/96	Gila	96-019608	12/03/96	342302
Kosher #8	09/12/96	12/04/96	Gila	96-019609	12/03/96	342303
Kosher #9	09/12/96	12/04/96	Gila	96-019610	12/03/96	342304
Kosher #10	09/12/96	12/04/96	Gila	96-019611	12/03/96	342305
Kosher #11	09/12/96	12/04/96	Gila	96-019612	12/03/96	342306
Kosher #12	09/12/96	12/04/96	Gila	96-019613	12/03/96	342307
Kosher #13	09/12/96	12/04/96	Gila	96-019614	12/03/96	342308
Kosher #14	09/12/96	12/04/96	Gila	96-019615	12/03/96	342309
Kosher #15	09/12/96	12/04/96	Gila	96-019616	12/03/96	342310
Kosher #16	09/12/96	12/04/96	Gila	96-019617	12/03/96	342311
Kosher #17	09/12/96	12/04/96	Gila	96-019618	12/03/96	342312
Kosher #18	09/12/96	12/04/96	Gila	96-019619	12/03/96	342313
Kosher #19	09/12/96	12/04/96	Gila	96-019620	12/03/96	342314
Kosher #20	09/12/96	12/04/96	Gila	96-019621	12/03/96	342315
Kosher #21	09/12/96	12/04/96	Gila	96-019622	12/03/96	342316
Kosher #22	09/12/96	12/04/96	Gila	96-019623	12/03/96	342317
Kosher #23	09/12/96	12/04/96	Gila	96-019624	12/03/96	342318
Kosher #23	09/12/96	12/04/96	Pinal	1996-040016	12/03/96	342319
Kosher #24	09/12/96	12/04/96	Gila	96-019625	12/03/96	342320
Kosher #25	09/12/96	12/04/96	Gila	96-019626	12/03/96	342321
Kosher #26	09/12/96	12/04/96	Gila	96-019627	12/03/96	342322
Kosher #27	09/12/96	12/04/96	Gila	96-019628	12/03/96	342323
Kosher #28	09/12/96	12/04/96	Gila	96-019629	12/03/96	342324
Kosher #29	09/12/96	12/04/96	Gila	96-019630	12/03/96	342325
Kosher #30	09/12/96	12/04/96	Gila	96-019631	12/03/96	342326
Kosher #31	09/12/96	12/04/96	Gila	96-019632	12/03/96	342327
Kosher #32	09/12/96	12/04/96	Pinal	1996-040017	12/03/96	342328
Kosher #33	09/12/96	12/04/96	Gila	96-019633	12/03/96	342329
Kosher #33	09/12/96	12/04/96	Pinal	1996-040018	12/03/96	342330
Kosher #34	09/12/96	12/04/96	Gila	96-019634	12/03/96	342331
Kosher #34	09/12/96	12/04/96	Pinal	1996-040019	12/03/96	342332

2005 JUN 30 P 1:20

<u>Name</u>	<u>Date Located</u>	<u>Date Recorded</u>	<u>County</u>	<u>County Recordation Docket Page</u>	<u>Date Filed w/ BLM</u>	<u>BLM AMC Serial No.</u>
Kosher #35	09/12/96	12/04/96	Gila	96-019635	12/03/96	342330
Kosher #36	09/12/96	12/04/96	Gila	96-019636	12/03/96	342331
Kosher #37	09/12/96	12/04/96	Gila	96-019637	12/03/96	342332
Kosher #38	09/12/96	12/04/96	Gila	96-019638	12/03/96	342333
Kosher #39	09/12/96	12/04/96	Gila	96-019639	12/03/96	342334
Kosher #40	09/12/96	12/04/96	Gila	96-019640	12/03/96	342335
Kosher #41	09/12/96	12/04/96	Gila	96-019641	12/03/96	342336
Kosher #42	09/12/96	12/04/96	Gila	96-019642	12/03/96	342337
Kosher #43	09/12/96	12/04/96	Gila	96-019643	12/03/96	342338
Kosher #44	09/12/96	12/04/96	Pinal	1996-040020	12/03/96	342339
Kosher #45	09/12/96	12/04/96	Pinal	1996-040021	12/03/96	342340
Kosher #46	09/12/96	12/04/96	Pinal	1996-040022	12/03/96	342341
Kosher #46	09/12/96	12/04/96	Gila	96-019644	12/03/96	
Kosher #47	09/12/96	12/04/96	Pinal	1996-040023	12/03/96	342342
Kosher #47	09/12/96	12/04/96	Gila	96-019645	12/03/96	
Kosher #48	09/12/96	12/04/96	Gila	96-019646	12/03/96	342343
Kosher #49	09/12/96	12/04/96	Gila	96-019647	12/03/96	342344
Kosher #50	09/12/96	12/04/96	Gila	96-019648	12/03/96	342345
Kosher #51	09/12/96	12/04/96	Gila	96-019649	12/03/96	342346
Kosher #52	09/12/96	12/04/96	Gila	96-019650	12/03/96	342347
Kosher #53	09/12/96	12/04/96	Gila	96-019651	12/03/96	342348
Kosher #54	09/12/96	12/04/96	Gila	96-019652	12/03/96	342349
Kosher #55	09/12/96	12/04/96	Gila	96-019653	12/03/96	342350
Kosher #56	09/12/96	12/04/96	Gila	96-019654	12/03/96	342351
Kosher #57	09/12/96	12/04/96	Pinal	1996-040024	12/03/96	342352
Kosher #58	09/12/96	12/04/96	Pinal	1996-040025	12/03/96	342353
Kosher #59	09/12/96	12/04/96	Pinal	1996-040026	12/03/96	342354
Kosher #60	09/12/96	12/04/96	Pinal	1996-040027	12/03/96	342355
Kosher #60	09/12/96	12/04/96	Gila	96-019655	12/03/96	
Kosher #61	09/12/96	12/04/96	Pinal	1996-040028	12/03/96	342356
Kosher #61	09/12/96	12/04/96	Gila	96-019656	12/03/96	
Kosher #62	09/12/96	12/04/96	Gila	96-019657	12/03/96	342357
Kosher #63	09/12/96	12/04/96	Gila	96-019658	12/03/96	342358
Kosher #64	09/12/96	12/04/96	Gila	96-019659	12/03/96	342359
Kosher #65	09/12/96	12/04/96	Gila	96-019660	12/03/96	342360
Kosher #66	09/12/96	12/04/96	Gila	96-019661	12/03/96	342361
Kosher #67	09/12/96	12/04/96	Gila	96-019662	12/03/96	342362
Kosher #68	09/12/96	12/04/96	Gila	96-019663	12/03/96	342363
Kosher #69	09/12/96	12/04/96	Pinal	1996-040029	12/03/96	342364
Kosher #70	09/12/96	12/04/96	Pinal	1996-040030	12/03/96	342365
Kosher #71	09/12/96	12/04/96	Pinal	1996-040031	12/03/96	342366
Kosher #72	09/12/96	12/04/96	Pinal	1996-040032	12/03/96	342367
Kosher #73	09/12/96	12/04/96	Pinal	1996-040033	12/03/96	342368
Kosher #73	09/12/96	12/04/96	Gila	96-019664	12/03/96	
Kosher #74	09/12/96	12/04/96	Gila	96-019665	12/03/96	342369
Kosher #75	09/12/96	12/04/96	Gila	96-019666	12/03/96	342370
Kosher #76	09/12/96	12/04/96	Gila	96-019667	12/03/96	342371
Kosher #77	09/12/96	12/04/96	Gila	96-019668	12/03/96	342372
Kosher #78	09/12/96	12/04/96	Gila	96-019669	12/03/96	342373

JUN 0 P: 27  
 STATE OFFICE  
 PHOENIX, ARIZONA

LAND MANAGEMENT



<u>Name</u>	<u>Date Located</u>	<u>Date Recorded</u>	<u>County</u>	<u>County Recordation Docket Page</u>	<u>Date Filed w/ BLM</u>	<u>BLM AMC Serial No.</u>
Kosher #79	09/12/96	12/04/96	Gila	96-019670	12/03/96	342374
Kosher #80	09/12/96	12/04/96	Gila	96-019671	12/03/96	342375
Kosher #81	09/12/96	12/04/96	Pinal	1996-040034	12/03/96	342376
Kosher #82	09/12/96	12/04/96	Pinal	1996-040035	12/03/96	342377
Kosher #83	09/12/96	12/04/96	Pinal	1996-040036	12/03/96	342378
Kosher #84	09/12/96	12/04/96	Pinal	1996-040037	12/03/96	342379
Kosher #84	09/12/96	12/04/96	Gila	96-019672	12/03/96	
Kosher #85	09/12/96	12/04/96	Pinal	1996-040038	12/03/96	342380
Kosher #85	09/12/96	12/04/96	Gila	96-019673	12/03/96	
Kosher #86	09/12/96	12/04/96	Gila	96-019674	12/03/96	342381
Kosher #87	09/12/96	12/04/96	Gila	96-019675	12/03/96	342382
Kosher #88	09/12/96	12/04/96	Gila	96-019676	12/03/96	342383
Kosher #89	09/12/96	12/04/96	Gila	96-019677	12/03/96	342384
Kosher #90	09/12/96	12/04/96	Gila	96-019678	12/03/96	342385
Kosher #91	09/12/96	12/04/96	Gila	96-019679	12/03/96	342386
Kosher #92	09/12/96	12/04/96	Gila	96-019680	12/03/96	342387
Kosher #93	09/13/96	12/04/96	Pinal	1996-040039	12/03/96	342388
Kosher #94	09/13/96	12/04/96	Pinal	1996-040040	12/03/96	342389
Kosher #95	09/13/96	12/04/96	Pinal	1996-040041	12/03/96	342390
Kosher #96	09/13/96	12/04/96	Pinal	1996-040042	12/03/96	342391
Kosher #97	09/13/96	12/04/96	Pinal	1996-040043	12/03/96	342392
Kosher #97	09/13/96	12/04/96	Gila	96-019681	12/03/96	
Kosher #98	09/13/96	12/04/96	Pinal	1996-040044	12/03/96	342393
Kosher #98	09/13/96	12/04/96	Gila	96-019682	12/03/96	
Kosher #99	09/13/96	12/04/96	Gila	96-019683	12/03/96	342394
Kosher #100	09/13/96	12/04/96	Gila	96-019684	12/03/96	342395
Kosher #101	09/13/96	12/04/96	Gila	96-019685	12/03/96	342396
Kosher #102	09/13/96	12/04/96	Gila	96-019686	12/03/96	342397
Kosher #103	09/13/96	12/04/96	Gila	96-019687	12/03/96	342398
Kosher #104	09/13/96	12/04/96	Gila	96-019688	12/03/96	342399
Kosher #105	09/13/96	12/04/96	Gila	96-019689	12/03/96	342400
Kosher #106	09/13/96	12/04/96	Gila	96-019690	12/03/96	342401
Kosher #107	09/13/96	12/04/96	Pinal	1996-040045	12/03/96	342402
Kosher #108	09/13/96	12/04/96	Pinal	1996-040046	12/03/96	342403
Kosher #109	09/13/96	12/04/96	Pinal	1996-040047	12/03/96	342404
Kosher #110	09/13/96	12/04/96	Pinal	1996-040048	12/03/96	342405
Kosher #111	09/13/96	12/04/96	Pinal	1996-040049	12/03/96	342406
Kosher #112	09/13/96	12/04/96	Pinal	1996-040050	12/03/96	342407
Kosher #112	09/13/96	12/04/96	Gila	96-019691	12/03/96	
Kosher #113	09/13/96	12/04/96	Pinal	1996-040051	12/03/96	342408
Kosher #113	09/13/96	12/04/96	Gila	96-019692	12/03/96	
Kosher #114	09/13/96	12/04/96	Gila	96-019693	12/03/96	342409
Kosher #115	09/13/96	12/04/96	Gila	96-019694	12/03/96	342410
Kosher #116	09/13/96	12/04/96	Gila	96-019695	12/03/96	342411
Kosher #117	09/13/96	12/04/96	Gila	96-019696	12/03/96	342412
Kosher #118	09/13/96	12/04/96	Gila	96-019697	12/03/96	342413
Kosher #119	09/13/96	12/04/96	Gila	96-019698	12/03/96	342414

2005 JUN 30 P 1:21

ARIZONA  
STATE DEPT.  
OF LAND  
MANAGEMENT

<u>Name</u>	<u>Date Located</u>	<u>Date Recorded</u>	<u>County</u>	<u>County Recordation Docket Page</u>	<u>Date Filed w/BLM</u>	<u>BLM AMC Serial No.</u>
Kosher #120	09/13/96	12/04/96	Gila	96-019699	12/03/96	342415
Kosher #121	09/13/96	12/04/96	Gila	96-019700	12/03/96	342416
Kosher #122	09/13/96	12/04/96	Pinal	1996-040052	12/03/96	342417
Kosher #123	09/13/96	12/04/96	Pinal	1996-040053	12/03/96	342418
Kosher #124	09/13/96	12/04/96	Pinal	1996-040054	12/03/96	342419
Kosher #125	09/13/96	12/04/96	Pinal	1996-040055	12/03/96	342420
Kosher #126	09/13/96	12/04/96	Pinal	1996-040056	12/03/96	342421
Kosher #127	09/13/96	12/04/96	Pinal	1996-040057	12/03/96	342422
Kosher #127	09/13/96	12/04/96	Gila	96-019701	12/03/96	
Kosher #128	09/13/96	12/04/96	Pinal	1996-040058	12/03/96	342423
Kosher #128	09/13/96	12/04/96	Gila	96-019702	12/03/96	
Kosher #129	09/13/96	12/04/96	Gila	96-019703	12/03/96	342424
Kosher #130	09/13/96	12/04/96	Gila	96-019704	12/03/96	342425
Kosher #131	09/13/96	12/04/96	Gila	96-019705	12/03/96	342426
Kosher #132	09/13/96	12/04/96	Gila	96-019706	12/03/96	342427
Kosher #133	09/13/96	12/04/96	Gila	96-019707	12/03/96	342428
Kosher #134	09/13/96	12/04/96	Gila	96-019708	12/03/96	342429
Kosher #135	09/13/96	12/04/96	Gila	96-019709	12/03/96	342430
Kosher #136	09/13/96	12/04/96	Gila	96-019710	12/03/96	342431
Kosher #137	09/13/96	12/04/96	Gila	96-019711	12/03/96	342432
Kosher #138	09/13/96	12/04/96	Pinal	1996-040059	12/03/96	342433
Kosher #139	09/13/96	12/04/96	Pinal	1996-040060	12/03/96	342434
Kosher #140	09/13/96	12/04/96	Pinal	1996-040061	12/03/96	342435
Kosher #141	09/13/96	12/04/96	Pinal	1996-040062	12/03/96	342436
Kosher #142	09/13/96	12/04/96	Pinal	1996-040063	12/03/96	342437
Kosher #143	09/13/96	12/04/96	Pinal	1996-040064	12/03/96	342438
Kosher #144	09/13/96	12/04/96	Pinal	1996-040065	12/03/96	342439
Kosher #144	09/13/96	12/04/96	Gila	96-019712	12/03/96	
Kosher #145	09/13/96	12/04/96	Pinal	1996-040066	12/03/96	342440
Kosher #145	09/13/96	12/04/96	Gila	96-019713	12/03/96	
Kosher #146	09/13/96	12/04/96	Gila	96-019714	12/03/96	342441
Kosher #147	09/13/96	12/04/96	Gila	96-019715	12/03/96	342442
Kosher #148	09/13/96	12/04/96	Gila	96-019716	12/03/96	342443
Kosher #149	09/13/96	12/04/96	Gila	96-019717	12/03/96	342444
Kosher #150	09/13/96	12/04/96	Gila	96-019718	12/03/96	342445
Kosher #151	09/13/96	12/04/96	Gila	96-019719	12/03/96	342446
Kosher #152	09/13/96	12/04/96	Gila	96-019720	12/03/96	342447
Kosher #153	09/13/96	12/04/96	Gila	96-019721	12/03/96	342448
Kosher #154	09/13/96	12/04/96	Gila	96-019722	12/03/96	342449
Kosher #155	09/13/96	12/04/96	Gila	96-019723	12/03/96	342450
Kosher #156	09/13/96	12/04/96	Pinal	1996-040067	12/03/96	342451
Kosher #157	09/13/96	12/04/96	Pinal	1996-040068	12/03/96	342452
Kosher #158	09/13/96	12/04/96	Pinal	1996-040069	12/03/96	342453
Kosher #159	09/13/96	12/04/96	Pinal	1996-040070	12/03/96	342454
Kosher #160	09/13/96	12/04/96	Pinal	1996-040071	12/03/96	342455
Kosher #161	09/14/96	12/04/96	Pinal	1996-040072	12/03/96	342456
Kosher #162	09/14/96	12/04/96	Pinal	1996-040073	12/03/96	342457
Kosher #163	09/14/96	12/04/96	Pinal	1996-040074	12/03/96	342458
Kosher #163	09/14/96	12/04/96	Gila	96-019724	12/03/96	

ALABAMA  
 STATE OFFICE  
 PROPERTY, ARIZONA

LAND MANAGEMENT

<u>Name</u>	<u>Date Located</u>	<u>Date Recorded</u>	<u>County</u>	<u>County Recordation Docket Page</u>	<u>Date Filed w/ BLM</u>	<u>BLM AMC Serial No.</u>
Kosher #164	09/14/96	12/04/96	Pinal	1996-040075	12/03/96	342459
Kosher #164	09/14/96	12/04/96	Gila	96-019725	12/03/96	
Kosher #165	09/14/96	12/04/96	Gila	96-019726	12/03/96	342460
Kosher #166	09/14/96	12/04/96	Gila	96-019727	12/03/96	342461
Kosher #167	09/14/96	12/04/96	Gila	96-019728	12/03/96	342462
Kosher #168	09/14/96	12/04/96	Gila	96-019729	12/03/96	342463
Kosher #169	09/14/96	12/04/96	Gila	96-019730	12/03/96	342464
Kosher #170	09/14/96	12/04/96	Gila	96-019731	12/03/96	342465
Kosher #171	09/14/96	12/04/96	Gila	96-019732	12/03/96	342466
Kosher #172	09/14/96	12/04/96	Gila	96-019733	12/03/96	342467
Kosher #173	09/14/96	12/04/96	Gila	96-019734	12/03/96	342468
Kosher #174	09/14/96	12/04/96	Pinal	1996-040076	12/03/96	342469
Kosher #175	09/14/96	12/04/96	Pinal	1996-040077	12/03/96	342470
Kosher #176	09/14/96	12/04/96	Pinal	1996-040078	12/03/96	342471
Kosher #177	09/14/96	12/04/96	Pinal	1996-040079	12/03/96	342472
Kosher #178	09/14/96	12/04/96	Pinal	1996-040080	12/03/96	342473
Kosher #179	09/14/96	12/04/96	Pinal	1996-040081	12/03/96	342474
Kosher #180	09/14/96	12/04/96	Pinal	1996-040082	12/03/96	342475
Kosher #181	09/14/96	12/04/96	Pinal	1996-040083	12/03/96	342476
Kosher #182	09/14/96	12/04/96	Pinal	1996-040084	12/03/96	342477
Kosher #182	09/14/96	12/04/96	Gila	96-019735	12/03/96	
Kosher #183	09/14/96	12/04/96	Pinal	1996-040085	12/03/96	342478
Kosher #183	09/14/96	12/04/96	Gila	96-019736	12/03/96	
Kosher #184	09/14/96	12/04/96	Gila	96-019737	12/03/96	342479
Kosher #185	09/14/96	12/04/96	Gila	96-019738	12/03/96	342480
Kosher #186	09/14/96	12/04/96	Pinal	1996-040086	12/03/96	342481
Kosher #187	09/14/96	12/04/96	Pinal	1996-040087	12/03/96	342482
Kosher #188	09/14/96	12/04/96	Pinal	1996-040088	12/03/96	342483
Kosher #189	09/14/96	12/04/96	Pinal	1996-040089	12/03/96	342484
Kosher #190	09/14/96	12/04/96	Pinal	1996-040090	12/03/96	342485
Kosher #191	09/14/96	12/04/96	Pinal	1996-040091	12/03/96	342486
Kosher #192	09/14/96	12/04/96	Pinal	1996-040092	12/03/96	342487
Kosher #193	09/14/96	12/04/96	Pinal	1996-040093	12/03/96	342488
Kosher #193	09/14/96	12/04/96	Gila	96-019739	12/03/96	
Kosher #194	09/14/96	12/04/96	Pinal	1996-040094	12/03/96	342489
Kosher #194	09/14/96	12/04/96	Gila	96-019740	12/03/96	
Kosher #195	09/14/96	12/04/96	Gila	96-019741	12/03/96	342490
Kosher #196	09/14/96	12/04/96	Gila	96-019742	12/03/96	342491
Kosher #197	09/14/96	12/04/96	Pinal	1996-040095	12/03/96	342492
Kosher #198	09/14/96	12/04/96	Pinal	1996-040096	12/03/96	342493
Kosher #199	09/14/96	12/04/96	Pinal	1996-040097	12/03/96	342494
Kosher #200	09/14/96	12/04/96	Pinal	1996-040098	12/03/96	342495
Kosher #201	09/14/96	12/04/96	Pinal	1996-040099	12/03/96	342496
Kosher #202	09/14/96	12/04/96	Pinal	1996-040100	12/03/96	342497
Kosher #203	09/14/96	12/04/96	Pinal	1996-040101	12/03/96	342498
Kosher #204	09/14/96	12/04/96	Pinal	1996-040102	12/03/96	342499
Kosher #205	09/14/96	12/04/96	Pinal	1996-040103	12/03/96	342500
Kosher #205	09/14/97	12/04/96	Gila	96-019743	12/03/96	

2005 JUN 30 P 1:25

<u>Name</u>	<u>Date Located</u>	<u>Date Recorded</u>	<u>County</u>	<u>County Recordation Docket Page</u>	<u>Date Filed w/ BLM</u>	<u>BLM AMC Serial No.</u>
Kosher #206	09/14/97	12/04/96	Gila	96-019744	12/03/96	342501
Kosher #207	09/14/96	12/04/96	Pinal	1996-040104	12/03/96	342502
Kosher #208	09/14/96	12/04/96	Pinal	1996-040105	12/03/96	342503
Kosher #209	09/14/96	12/04/96	Pinal	1996-040106	12/03/96	342504
Kosher #210	09/14/96	12/04/96	Pinal	1996-040107	12/03/96	342505
Kosher #211	09/14/96	12/04/96	Pinal	1996-040108	12/03/96	342506
Kosher #211	09/14/96	12/04/96	Gila	96-019745	12/03/96	
Kosher #212	09/14/96	12/04/96	Gila	96-019746	12/03/96	342507
Kosher #213	09/14/96	12/04/96	Gila	96-019747	12/03/96	342508
Kosher #214	09/14/96	12/04/96	Gila	96-019748	12/03/96	342509
Kosher #215	09/14/96	12/04/96	Gila	96-019749	12/03/96	342510
Kosher #216	09/14/96	12/04/96	Gila	96-019750	12/03/96	342511
Kosher #217	09/14/96	12/04/96	Gila	96-019751	12/03/96	342512
Kosher #218	09/14/96	12/04/96	Gila	96-019752	12/03/96	342513
Kosher #219	09/14/96	12/04/96	Gila	96-019753	12/03/96	342514
Kosher #220	06/28/02	07/24/02	Pinal	2002-039180	07/25/02	356448
Kosher #221	06/28/02	07/24/02	Pinal	2002-039181	07/25/02	356449
Kosher #222	06/28/02	07/24/02	Pinal	2002-039182	07/25/02	356450
Kosher #223	06/28/02	07/24/02	Pinal	2002-039183	07/25/02	356451
Kosher #224	06/28/02	07/24/02	Pinal	2002-039184	07/25/02	356452

Unpatented Mining Claims located in the Globe-Miami Mining District,  
Section 1, T1S, R13E,  
Section 6, T1S, R14E, G&SRB&M  
Gila County, Arizona

<u>Name</u>	<u>Date Located</u>	<u>Date Recorded</u>	<u>County</u>	<u>County Recordation Docket Page</u>	<u>Date Filed w/BLM</u>	<u>BLM AMC Serial No.</u>
RJD #1	12/5/97	2/27/98	Gila	1998 2760	3/2/98	349780
RJD #2	12/5/97	2/27/98	Gila	1998 2761	3/2/98	349781
RJD #4	5/17/98	6/5/98	Gila	1998 8633	7/9/98	350335

The above-listed claims are owned by:

**Carlota Copper Company**  
1306 Live Oak St.  
P.O. Box 1009  
Miami, Arizona 85539

ARIZONA  
STATE OFFICE  
PHOENIX, ARIZONA

2005 JUN 30 P 1:26

LAND MANAGEMENT

When recorded, mail to:  
 L. Steve Wagner, LLC  
 P.O. Box 612  
 Brighton, Colorado 80601

**AMENDED  
 AFFIDAVIT OF PAYMENT OF MAINTENANCE FEES  
 AND NOTICE OF INTENTION TO HOLD MINING CLAIMS**

STATE OF COLORADO )  
 ) ss.  
 COUNTY OF ADAMS )

The undersigned Affiant, being first duly sworn, deposes and says:

1. Affiant, a citizen of the United States who is more than 18 years of age, resides at 14360 Country Hills Drive, Brighton, Colorado 80601 in Adams County, Colorado, is the agent of Carlota Copper Company and the other owners or claimants ("Owner") of the unpatented mining claims and mill sites, more particularly described in the list set forth in Exhibit A attached hereto and incorporated by this reference (the "Claims"), is duly authorized to execute this Affidavit, and is personally acquainted with the mining claims and mill sites set forth in Exhibit A.

2. The address of Owner is:

Carlota Copper Company  
 1306 Live Oak St.  
 P. O. Box 1009  
 Miami, AZ 85539

Sherwood B. Owens  
 %Dr. Sherwood B. Owens, Jr.  
 4060 N. Camino Ferreo  
 Tucson, AZ 85750

Recovery Resources Corp.  
 %Reliance Group Holdings, Inc.  
 55 E. 52nd Street  
 New York, NY 10055

3. The names of the Claims, the United States Bureau of Land Management ("BLM") Serial Numbers, and the recording information for the Claims in the records of the Counties of Gila and Pinal, State of Arizona, are more particularly set forth in Exhibit A hereto.

4. By filing dated June 30, 2005, Owner submitted a maintenance fee as prescribed by the laws of the United States for the assessment year ending September 1, 2006, in the amount of one hundred dollars (\$100.00) for each of the Claims. By Notice in the Federal Register on July 1, 2005, the BLM increased the annual maintenance fees due on September 1, 2005, to one hundred twenty five dollars (\$125.00) per Claim. With this filing, Owner submits a supplemental maintenance fee in the amount of twenty five dollars (\$25.00) for each of the Claims, to make the total maintenance fees of one hundred and twenty five dollars (\$125.00) paid for the assessment year ending September 1, 2006, for each of the Claims.

5. Owner has paid to the BLM, on or before August 31, 2005, a maintenance fee in the amount of \$125 for each Claim, pursuant to 43 CFR Parts 3830 and 3834. Such payment was made to hold the Claims for the assessment year beginning at noon on September 1, 2005, and ending at noon on September 1, 2006, as required by the Act.

6. By such payment, by Owner's compliance with applicable federal and state mining laws and regulations, and by this Affidavit, Owner intends to hold and maintain all of its right, title and interest in and to each of the Claims through the end of the assessment year ending at noon on September 1, 2006.

7. Affiant executes this Affidavit on the 27<sup>th</sup> day of July, 2005.

*L. Steve Wagner*  
 As agent and on behalf of Owner

PHOENIX, ARIZONA  
 STATE OFFICE  
 ARIZONA  
 OWNER


Subscribed and sworn to before me this 27<sup>th</sup> day of July, 2005, by L. Steve Wagner, as agent for Owner.

2005 JUL 29 P 1:45

*Claudia Klose*  
 Notary Public

My commission expires: September 27, 2008

RECEIVED  
 BUREAU OF  
 LAND MANAGEMENT



My Commission Expires  
 SEPTEMBER 27, 2008

L. Steve Wagner, LLC  
P. O. Box 612  
Brighton, CO 80601

July 27, 2005

Via Priority Mail

Bureau of Land Management  
Arizona State Office  
222 N. Central Avenue  
Phoenix, AZ 85004-2203

RECEIVED  
BUREAU OF  
LAND MANAGEMENT  
2005 JUL 29 PM 1:46  
ARIZONA  
STATE OFFICE  
PHOENIX, ARIZONA

RE: Supplemental Maintenance Fees for Unpatented Mining Claims

Gentlemen:

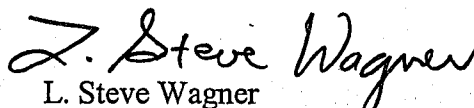
Enclosed with this letter are an *Amended Affidavit of Payment of Maintenance Fees and Notice of Intention to Hold Mining Claims* and a check for \$12,250.00 representing a supplemental payment in the amount of \$25.00 for each of the 490 unpatented mining claims in the Carlota claim group. On June 30, 2005, a maintenance fee of \$100.00 per claim for each of the claims covered by this Amended Affidavit was paid to the BLM. This payment represents the balance of the payment of a total of \$125.00 per claim for the federal annual mining claim maintenance fees for the assessment year beginning at noon on September 1, 2005, and ending at noon on September 1, 2006, for these claims. The full names of the claims and the BLM mining claim serial numbers assigned to the claims for which the fees are paid are described on the Exhibit A attached to the Affidavit.

The claims are owned or leased by Carlota Copper Company, whose mailing address is 1306 Live Oak St., P.O. Box 1009, Miami, AZ 85539.

Please return the receipt for this payment and the original copy of this Amended Affidavit showing the BLM Received Date Stamp to me in the enclosed postage prepaid envelope at your earliest convenience. If it is not possible to return the original affidavit to me please advise me immediately.

If you have any questions concerning payment of the fees and the information filing; or if you determine that the fees or information filed are inadequate in any respect, please contact me at (303) 659-5072.

Sincerely,

  
L. Steve Wagner  
Attorney at Law

Enclosures

ENTERED INTO COMPUTER  
8/8/05 aB

**United States Department of the Interior  
Bureau of Land Management**

BUSINESS & SUPPORT SVCS DIV  
222 N CENTRAL AVE  
PHOENIX, AZ 85004 -2203  
Phone: (602) 417-9200

Receipt	
No:	1103465

<b>Transaction #:</b> 1142034
<b>Date of Transaction:</b> 07/01/2005
<b>CUSTOMER:</b> STEVE WAGNER PO BOX 612 BRIGHTON, CO 80601

LINE #	QTY	DESCRIPTION	REMARKS	UNIT PRICE	TOTAL
1	1.00	LOCATABLE MINERALS / MINING CLAIMS-NOT NEW-UNADJUD, ONE AUTH NO. ONLY / MINING CLAIM MONEY RECEIVED (455) <b>CASES:</b> AMC298647/\$49000.00	MAINT 2006/490	- n/a -	49000.00
<b>TOTAL:</b>					<b>\$49,000.00</b>

PAYMENT INFORMATION					
1	AMOUNT:	\$49,000.00	POSTMARKED:	06/28/2005	
	TYPE:	CHECK	RECEIVED:	06/30/2005	
	CHECK NO:	2847			
	NAME:	CARLOTA COPPER CO WAGNER, S 1306 LIVE OAK ST MIAMI AZ 85539			

REMARKS

This receipt was generated by the automated BLM Collections and Billing System and is a paper representation of a portion of the official electronic record contained therein.

**United States Department of the Interior  
Bureau of Land Management**

BUSINESS & SUPPORT SVCS DIV  
222 N CENTRAL AVE  
PHOENIX, AZ 85004 -2203  
Phone: (602) 417-9200

Receipt	
No:	1119246

<b>Transaction #:</b> 1158125
<b>Date of Transaction:</b> 08/01/2005
<b>CUSTOMER:</b> CARLOTA COPPER COMPANY PO BOX 612 BRIGHTON,CO 80601

LINE #	QTY	DESCRIPTION	REMARKS	UNIT PRICE	TOTAL
1	1.00	LOCATABLE MINERALS / MINING CLAIMS-NOT NEW-UNADJUD,ONE AUTH NO. ONLY / MINING CLAIM MONEY RECEIVED (455) <b>CASES:</b> AMC298647/\$12250.00	SUPPL PYMNT - 490	- n/a -	12250.00
<b>TOTAL:</b>					<b>\$12,250.00</b>

PAYMENT INFORMATION		
1	AMOUNT: \$12,250.00	POSTMARKED: 07/27/2005
	TYPE: CHECK	RECEIVED: 07/29/2005
	CHECK NO: 2868	
	NAME: CARLOTA COPPER COMPANY PO BOX 612 BRIGHTON CO 80601	

REMARKS

This receipt was generated by the automated BLM Collections and Billing System and is a paper representation of a portion of the official electronic record contained therein.



L. Steve Wagner, LLC  
P. O. Box 612  
Brighton, CO 80601

RECEIVED  
BUREAU OF  
LAND MANAGEMENT

2004 AUG -9 A 9:48

ARIZONA  
STATE OFFICE  
PHOENIX, ARIZONA

August 4, 2004

Via Priority Mail

Bureau of Land Management  
Arizona State Office  
222 N. Central Avenue  
Phoenix, AZ 85004-2203

Amc 97634  
~~39932~~  
342296  
356448  
349780  
350334

Amc 298647  
52072  
279919  
320760  
324266  
325818  
327251  
27738

RE: Maintenance Fees for Unpatented Mining Claims

Gentlemen:

Enclosed with this letter are an *Affidavit of Payment of Maintenance Fees and Notice of Intention to Hold Mining Claims* and a check for \$61,250.00 representing payment in the sum of \$125 for each of the 490 unpatented mining claims in the Carlota claim group. This payment represents payment of the federal annual mining claim maintenance fees for the assessment year beginning at noon on September 1, 2004, and ending at noon on September 1, 2005. The full names of the claims and the BLM mining claim serial numbers assigned to the claims for which the fees are paid are described on the Exhibit A attached to the Affidavit.

The claims are owned or leased by Carlota Copper Company, whose mailing address is 1306 Live Oak St., P.O. Box 1009, Miami, AZ 85539.

Please return the receipt for this payment and the original copy of this Affidavit showing the BLM Received Date Stamp to me in the enclosed postage prepaid envelope at your earliest convenience. If it is not possible to return the original affidavit to me please advise me immediately.

If you have any questions concerning payment of the fees and the information filing; or if you determine that the fees or information filing are inadequate in any respect, please contact me at (303) 659-5072.

Sincerely,

*L. Steve Wagner*  
L. Steve Wagner  
Legal Counsel

Enclosures

*verify 10-22-04 sc*  
ENTERED INTO COMPUTER

9/9/04 AB

When recorded, mail to:  
L. Steve Wagner, LLC  
P.O. Box 612  
Brighton, Colorado 80601

**AFFIDAVIT OF PAYMENT OF MAINTENANCE FEES  
AND NOTICE OF INTENTION TO HOLD MINING CLAIMS**

STATE OF COLORADO )  
 ) ss.  
COUNTY OF ADAMS )

RECEIVED  
BUREAU OF  
LAND MANAGEMENT  
2004 AUG - 9 A 9:49  
ARIZONA  
STATE OFFICE  
PHOENIX, ARIZONA

The undersigned Affiant, being first duly sworn, deposes and says:

1. Affiant, a citizen of the United States who is more than 18 years of age, resides at 14360 Country Hills Drive, Brighton, Colorado 80601 in Adams County, Colorado, is the agent of Carlota Copper Company and the other owners or claimants ("Owner") of the unpatented mining claims and mill sites, more particularly described in the list set forth in Exhibit A attached hereto and incorporated by this reference (the "Claims"), is duly authorized to execute this Affidavit, and is personally acquainted with the mining claims and mill sites set forth in Exhibit A.

2. The address of Owner is:

Carlota Copper Company  
1306 Live Oak St.  
P. O. Box 1009  
Miami, AZ 85539

Sherwood B. Owens  
%Dr. Sherwood B. Owens, Jr.  
4060 N. Camino Ferreo  
Tucson, AZ 85750

Recovery Resources Corp.  
%Reliance Group Holdings, Inc.  
55 E. 52nd Street  
New York, NY 10055

3. The names of the Claims, the United States Bureau of Land Management ("BLM") Serial Numbers, and the recording information for the Claims in the records of the Counties of Gila and Pinal, State of Arizona, are more particularly set forth in Exhibit A hereto.

4. Owner has paid to the BLM, on or before August 31, 2004, a maintenance fee in the amount of \$125 for each Claim, pursuant to The Omnibus Budget Reconciliation Act of 1993, Public Law 103-66, 107 Stat. 312 (1993) (the "Act") and 43 CFR Parts 3830 and 3834. Such payment was made to hold the Claims for the assessment year beginning at noon on September 1, 2004, and ending at noon on September 1, 2005, as required by the Act.

5. By such payment, by Owner's compliance with applicable federal and state mining laws and regulations, and by this Affidavit, Owner intends to hold and maintain all of its right, title and interest in and to each of the Claims through the end of the assessment year ending at noon on September 1, 2005.

6. Affiant executes this Affidavit on the 5<sup>th</sup> day of August, 2004.



L. Steve Wagner  
As agent and on behalf of Owner

Subscribed and sworn to before me this 5<sup>th</sup> day of August, 2004, by L. Steve Wagner, as agent for Owner.

Angelica Martinez  
Notary Public

My commission expires: MY COMMISSION EXPIRES: 11-04-2007

EXHIBIT A

CARLOTA

CARLOTA COPPER COMPANY

Unpatented mining claims situated in Sections 25, 26, 35, and 36,  
Township 1 North, Range 13 East, G&SRB&M,  
Globe-Miami Mining District, Gila and Pinal Counties, Arizona

CLAIM NAMES AND NUMBERS

<u>Name</u>	<u>Date Located</u>	<u>Date Recorded</u>	<u>County Recordation Docket Page</u>	<u>Date Filed w/BLM</u>	<u>BLM AMC Serial No.</u>
Gila County:					
Grizzly #1	7/18/89	7/24/89	774 120	9/1/89	298647
Amended		11/22/89	785 119	12/13/89	
Grizzly #2	7/18/89	7/24/89	774 123	9/1/89	298648
Amended		11/22/89	785 119	12/13/89	
Grizzly #3	7/18/89	7/24/89	774 126	9/1/89	298649
Amended		11/22/89	785 119	12/13/89	
Grizzly #4	7/18/89	7/24/89	774 129	9/1/89	298650
Amended		11/22/89	785 119	12/13/89	
Pinal County:					
		8/22/89	1625 631	9/1/89	
		11/22/89	1642 209	12/13/89	
Gila County:					
Grizzly #5	7/18/89	7/24/89	774 132	9/1/89	298651
Amended		11/22/89	785 119	12/13/89	
Pinal County:					
		8/22/89	1625 634	9/1/89	
		11/22/89	1642 209	12/13/89	
Gila County:					
Grizzly #6	7/18/89	7/24/89	774 135	9/1/89	298652
Amended		11/22/89	785 119	12/13/89	
Grizzly #7	7/18/89	7/24/89	774 138	9/1/89	298653
Amended		11/22/89	785 119	12/13/89	
Grizzly #8	7/18/89	7/24/89	774 141	9/1/89	298654
Amended		11/22/89	785 119	12/13/89	
Grizzly #9	7/18/89	7/24/89	774 144	9/1/89	298655
Amended		11/22/89	785 119	12/13/89	
Grizzly #10	7/18/89	7/24/89	774 147	9/1/89	298656
Amended		11/22/89	785 119	12/13/89	
Grizzly #11	7/18/89	7/24/89	774 150	9/1/89	298657
Amended		11/22/89	785 119	12/13/89	
Grizzly #12	7/18/89	7/24/89	774 153	9/1/89	298658
Amended		11/22/89	785 119	12/13/89	
Pinal County:					
	7/18/89	8/22/89	1625 637	9/1/89	
		11/22/89	1642 209	12/13/89	
Gila County:					
Grizzly #13	7/18/89	7/24/89	774 156	9/1/89	298659
Amended		11/22/89	785 119	12/13/89	
Grizzly #14	7/18/89	7/24/89	774 159	9/1/89	298660
Amended		11/22/89	785 119	12/13/89	

RECEIVED  
 BUREAU OF  
 LAND MANAGEMENT  
 ARIZONA  
 STATE OFFICE  
 HOUSTON, ARIZONA  
 2004 AUG - 9 A 9:19  
 BLM/AMC

Unpatented Mining Claims located in the Pinto Creek (Miami) Mining District,  
in Sections 26, 27, 34, 35, and 36, T1N, R13E,  
and Sections 1, 2, 11, and 12, T1S, R13E, G&SRB&M,  
Gila and Pinal Counties, Arizona

Claim Name	Loc. Date	Original County	Original Recordation		Amended Recordation		BLM AMC Serial No.
			Book	Page	Book	Page	
Tip Top	3/2/29	Pinal	45	142	648	830	52265
Tip Top #1	8/1/30	Pinal	46	275			52266
Tip Top 2	3/2/29	Pinal	45	144	648	831	52267
Tip Top 3	3/10/29	Pinal	45	145	648	832	52268
Tip Top #4	8/1/30	Pinal	46	301			52269
Eder #10	4/21/69	Pinal	569	819			52270
Eder #11	4/21/69	Pinal	569	820			52271
Eder #12	4/21/69	Pinal	569	821			52272
Eder 14	9/27/71	Pinal	645	51			52274
		Gila	308	309			
Eder 15	9/27/71	Pinal	645	52			52275
		Gila	308	310			
Eder 16	9/27/71	Pinal	645	53	721	95	52276
		Gila	308	311	348	10	
Eder 17	9/27/71	Pinal	645	54	721	96	52277
		Gila	308	312	348	9	
Eder 18	9/27/71	Pinal	710	228			52278
		Gila	308	313			
Eder 19	9/27/71	Pinal	710	229	721	715	52279
		Gila	308	314	348	275	
Eder 22	9/27/71	Pinal	645	56			52280
		Gila	308	317			
Eder #23	1/4/73	Pinal	691	416			52281
Eder 27	9/11/73	Pinal	720	440			52282
Eder 34	6/14/73	Pinal	710	926			52285
Eder 35	6/14/73	Pinal	710	927			52286
Eder 36	6/14/73	Pinal	710	928			52287
Eder 39	6/13/73	Pinal	710	931			52289
Eder 40	6/14/73	Pinal	710	932			52290
Eder 43	6/13/73	Pinal	710	935			52292
Eder 44	6/14/73	Pinal	710	936			52293
Eder 45	6/13/73	Pinal	710	937			52294
Eder 46	6/13/73	Pinal	710	938			52295
Eder 47	6/13/73	Pinal	710	939			52296
Eder 48	6/13/73	Pinal	710	940	721	97	52297
Eder 49	6/12/73	Pinal	710	941			52298
Eder 50	6/12/73	Pinal	710	942			52299
Eder 51	6/12/73	Pinal	710	943			52300
Eder 52	6/12/73	Pinal	710	944			52301
Eder 53	6/12/73	Pinal	710	945			52302
Eder 54	6/13/73	Pinal	710	946			52303
		Gila	341	802			
Eder 55	6/13/73	Pinal	710	947			52304
		Gila	341	803			
Eder 56	6/13/73	Pinal	710	948			52305
		Gila	341	804			

RECEIVED  
BUREAU OF  
LAND MANAGEMENT  
2004 AUG - 9 4 9  
STATE OFFICE  
PHOENIX, ARIZONA

36

<u>Claim Name</u>	<u>Original Loc. Date</u>	<u>County</u>	<u>Original Recordation</u>		<u>Amended Recordation</u>		<u>BLM AMC Serial No.</u>
			<u>Book</u>	<u>Page</u>	<u>Book</u>	<u>Page</u>	
Eder 57	6/12/73	Pinal	710	949	721	98	52306
		Gila	341	805	348	8	
Eder 59	6/14/73	Pinal	710	951			52307
		Gila	341	807			
Eder 62	9/7/73	Pinal	721	716			52308
Eder 63	9/7/73	Pinal	721	717			52309
		Gila	348	276			
Eder 64	9/7/73	Pinal	721	718			52310
		Gila	348	277			
Eder 65	9/7/73	Pinal	721	719			52311
		Gila	348	278			
Eder 66	9/7/73	Pinal	721	720			52312
		Gila	348	279			
Eder 67	9/7/73	Pinal	721	721			52313
		Gila	348	280			
Eder 68	9/7/73	Pinal	721	722			52314
		Gila	348	281			
Eder 69	9/7/73	Pinal	721	723			52315
		Gila	348	282			
Eder 70	9/24/73	Gila	348	283			52316
Ghost 16	12/29/66	Pinal	497	450			52317
Ghost 27	3/10/64	Pinal	387	137			52318
Ghost 28	5/18/64	Pinal	387	138			52319
Ghost 29	3/10/64	Pinal	387	139			52320
Ghost 30	5/18/64	Pinal	387	140			52321
Ghost 31	3/10/64	Pinal	387	141			52322
Ghost 32	12/29/66	Pinal	497	451			52323
Ghost 38	12/29/66	Pinal	497	452			52326
Ghost 40	12/29/66	Pinal	497	453			52327
Ghost 48	12/29/66	Pinal	497	455			52329
Ghost 50	12/29/66	Pinal	497	456			52330
Ghost 61	3/12/64	Pinal	387	165			52331
Ghost 62	3/12/64	Pinal	387	166			52332
Ghost 63	3/12/64	Pinal	387	167			52333
Ghost 42	12/29/66	Pinal	497	454			52328
Ghost 66	3/12/64	Pinal	387	170			52336
Ghost 90	12/29/66	Pinal	497	457			52337
Ghost 93	3/16/64	Pinal	387	194			52340
Ghost 95	3/16/64	Pinal	387	195			52342
Ghost 97	3/16/64	Pinal	387	196			52344
Ghost 99	3/16/64	Pinal	387	197			52346
Ghost 131	9/23/65	Pinal	429	515			52365
Ghost 132	9/23/65	Pinal	429	516			52366
Ghost 133	9/23/65	Pinal	429	517			52367
Ghost 134	9/23/65	Pinal	429	518			52368
Ghost 135	9/23/65	Pinal	429	519			52369
Ghost 136	9/23/65	Pinal	429	520			52370
Ghost 137	9/23/65	Pinal	429	521			52371

RECEIVED  
 BUREAU OF  
 LAND MANAGEMENT  
 PHOENIX, ARIZONA  
 520

2004 AUG 9 10 40 AM

Carlota Copper Company 2004-2005

A-3

RECEIVED  
 BUREAU OF  
 LAND MANAGEMENT

39



Claim Name	Original		Original		Amended		BLM AMC Serial No.	
	Loc.	Date	County	Book	Page	Book		Page
Ghost 140		4/15/64	Pinal	387	209			52372
Ghost 141		4/15/64	Pinal	387	210			52373
Ghost 142		4/15/64	Pinal	387	211			52374
Ghost 143		4/15/64	Pinal	387	212			52375
Ghost 144		4/15/64	Pinal	387	213			52376
Rim Rock #5		8/1/30	Pinal	46	304	721	93	52382
Annex #5		8/1/30	Pinal	46	305	721	92	52383
Cap 130		7/24/30	Pinal	46	311			52386
Cap 131		7/25/30	Pinal	46	311			52387
"Moon Rise"		2/15/1899	Gila	6	401			52388
Promoter		11/14/29	Gila	44	5	348	7	52389
Stars and Stripes		1/1/02	Gila	7	466	308	307	52390
Providence		7/1/28	Gila	40	444	309	649	52391
Eder 71		11/24/87	Gila	726	416			279919
Eder 72		11/24/87	Gila	726	419			279920
Eder 73		11/24/87	Gila	726	422			279921
			Pinal	1497	441			
Eder 74		11/24/87	Pinal	1497	443			279922
Eder 75		11/24/87	Pinal	1497	445			279923
Eder 76		11/24/87	Pinal	1497	447			279924

Unpatented mining claims situated in  
 Sections 4, 5, 6, 7, Township 1 South, Range 14 East;  
 Sections 1, 2, 11, 12, Township 1 South, Range 13 East;  
 Section 31, Township 1 North, Range 14 East;  
 Sections 14, 15, 22, 23, 25, 26, 27, Township 1 North, Range 13 East,  
 G&SRB&M, Globe-Miami Mining District, Gila and Pinal Counties, Arizona

RECEIVED  
 BUREAU OF  
 LAND MANAGEMENT  
 2004 AUG - 9 A 9:49  
 ARIZONA  
 STATE OFFICE  
 PHOENIX, ARIZONA

CLAIM NAMES AND NUMBERS

Name	Date		County	County		Date	BLMAMC Serial No.
	Located	Recorded		Recordation	Docket Page		
Kelly #1	1/26/92	3/12/92	Gila	860	997	4/16/92	320760
Kelly #2	1/26/92	3/12/92	Gila	860	1000	4/16/92	320761
Kelly #3	1/26/92	3/12/92	Gila	861	01	4/16/92	320762
Kelly #4	1/26/92	3/12/92	Gila	861	04	4/16/92	320763
Kelly #5	1/26/92	3/12/92	Gila	861	07	4/16/92	320764
Kelly #6	1/28/92	3/12/92	Gila	861	10	4/16/92	320765
Kelly #7	1/26/92	3/12/92	Gila	861	13	4/16/92	320766
Kelly #8	1/28/92	3/12/92	Gila	861	16	4/16/92	320767
Kelly #9	1/26/92	3/12/92	Gila	861	19	4/16/92	320768
Kelly #10	1/28/92	3/12/92	Gila	861	22	4/16/92	320769
Kelly #11	1/26/92	3/12/92	Gila	861	25	4/16/92	320770

<u>Name</u>	<u>Date Located</u>	<u>Date Recorded</u>	<u>County</u>	<u>County Recordation Docket Page</u>		<u>Date Filed w/BLM</u>	<u>BLMAMC Serial No.</u>
Kelly #12	1/28/92	3/12/92	Gila	861	28	4/16/92	320771
Kelly #13	1/26/92	3/12/92	Gila	861	31	4/16/92	320772
Kelly #14	1/28/92	3/12/92	Gila	861	34	4/16/92	320773
Kelly #15	1/28/92	3/12/92	Gila	861	37	4/16/92	320774
Kelly #16	1/28/92	3/12/92	Gila	861	40	4/16/92	320775
Kelly #17	1/28/92	3/12/92	Gila	861	43	4/16/92	320776
Kelly #18	1/28/92	3/12/92	Gila	861	46	4/16/92	320777
Kelly #19	1/28/92	3/12/92	Gila	861	49	4/16/92	320778
Kelly #20	1/26/92	3/12/92	Gila	861	52	4/16/92	320779
Kelly #21	1/27/92	3/12/92	Gila	861	55	4/16/92	320780
Kelly #22	1/27/92	3/12/92	Gila	861	58	4/16/92	320781
Kelly #23	1/27/92	3/12/92	Gila	861	61	4/16/92	320782
Kelly #24	1/27/92	3/12/92	Gila	861	64	4/16/92	320783
Kelly #25	1/27/92	3/12/92	Gila	861	67	4/16/92	320784
Kelly #26	1/27/92	3/12/92	Gila	861	70	4/16/92	320785
Kelly #27	1/29/92	3/12/92	Gila Pinal	861 1809	73 641	4/16/92	320786
Kelly #28	1/29/92	3/12/92	Gila Pinal	861 1809	76 643	4/16/92	320787
Kelly #29	1/29/92	3/12/92	Gila Pinal	861 1809	79 645	4/16/92	320788
Kelly #30	1/29/92	3/12/92	Gila	861	82	4/16/92	320789
Kelly #31-A	7/11/92	8/06/92 8/13/92	Gila Pinal	877 1845	747 922	8/27/92	324206
Kelly #32	1/29/92	3/12/92	Gila	861	88	4/16/92	320791
Kelly #33	1/29/92	3/12/92	Pinal	1809	649	4/16/92	320792
Kelly #34	1/29/92	3/12/92	Gila Pinal	861 1809	91 651	4/16/92	320793
Kelly #35	1/29/92	3/12/92	Pinal	1809	653	4/16/92	320794
Kelly #36	1/29/92	3/12/92	Gila Pinal	861 1809	94 655	4/16/92	320795
Kelly #37	1/28/92	3/12/92	Pinal	1809	657	4/16/92	320796
Kelly #38	1/28/92 1/29/92	3/12/92 3/12/92	Gila Pinal	861 1809	97 659	4/16/92	320797
Kelly #39	1/28/92	3/12/92	Pinal	1809	661	4/16/92	320798
Kelly #40	1/31/92	3/12/92	Pinal	1809	663	4/16/92	320799
Kelly #53	1/30/92	3/12/92	Pinal	1809	671	4/16/92	320803 - 30

RECEIVED  
 BUREAU OF  
 LAND MANAGEMENT  
 ARIZONA  
 STATE OFFICE  
 PHOENIX, ARIZONA  
 2004 AUG - 9 A 9:49

<u>Name</u>	<u>Date Located</u>	<u>Date Recorded</u>	<u>County</u>	<u>County Recordation Docket Page</u>		<u>Date Filed w/BLM</u>	<u>BLMAMC Serial No.</u>
Kelly #57	1/30/92	3/12/92	Pinal	1809	673	4/16/92	320804
Kelly #58	1/30/92	3/12/92	Pinal	1809	675	4/16/92	320805
Kelly #59	1/30/92	3/12/92	Pinal	1809	677	4/16/92	320806
Kelly #60	1/30/92	3/12/92	Pinal	1809	679	4/16/92	320807
Kelly #66	1/30/92	3/12/92	Pinal	1809	691	4/16/92	320813
Kelly #67	1/30/92	3/12/92	Pinal	1809	693	4/16/92	320814
Kelly #68	1/30/92	3/12/92	Pinal	1809	695	4/16/92	320815
Kelly #71	1/30/92	3/12/92	Pinal	1809	697	4/16/92	320816
Kelly #72	1/30/92	3/12/92	Pinal	1809	699	4/16/92	320817
Kelly #73	1/30/92	3/12/92	Pinal	1809	701	4/16/92	320818
Kelly #83	2/01/92	3/12/92	Pinal	1809	721	4/16/92	320828
Kelly #84	2/01/92	3/12/92	Pinal	1809	723	4/16/92	320829
Kelly #86	2/01/92	3/12/92	Pinal	1809	727	4/16/92	320831
Kelly #87	2/01/92	3/12/92	Pinal	1809	729	4/16/92	320832
Kelly #89	2/01/92	3/12/92	Pinal	1809	733	4/16/92	320834
Kelly #90	2/01/92	3/12/92	Pinal	1809	735	4/16/92	320835
Kelly #91	2/02/92	3/12/92	Pinal	1809	737	4/16/92	320836
Kelly #92	2/02/92	3/12/92	Gila Pinal	861 1809	100 739	4/16/92	320837
Kelly #93	2/02/92	3/12/92	Gila Pinal	861 1809	103 741	4/16/92	320838
Kelly #94	2/02/92	3/12/92	Gila	861	106	4/16/92	320839
Kelly #95	2/02/92	3/12/92	Gila Pinal	861 1809	109 743	4/16/92	320840
Kelly #96	2/02/92	3/12/92	Gila Pinal	861 1809	112 745	4/16/92	320841
Kelly #97	2/02/92	3/12/92	Gila	861	115	4/16/92	320842
Kelly #98	2/02/92	3/12/92	Gila	861	118	4/16/92	320843
Kelly #99	2/02/92	3/12/92	Gila	861	121	4/16/92	320844
Kelly #100	2/04/92	3/12/92	Gila	861	124	4/16/92	320845
Kelly #101	10/31/92	12/14/92	Gila	892	489	1/19/93	325818
Kelly #103	10/31/92	12/14/92	Gila	892	495	1/19/93	325820
Kelly #104	10/31/92	12/14/92	Gila	892	498	1/19/93	325821
Kelly #105	10/31/92	12/14/92	Gila	892	501	1/19/93	325822
Kelly #106	10/31/92	12/14/92	Gila	892	504	1/19/93	325823
Kelly #107	10/31/92	12/14/92	Gila	892	507	1/19/93	325824
Kelly #112	10/31/92	12/14/92	Gila	892	522	1/19/93	325829
Kelly #113	10/31/92	12/14/92	Gila	892	525	1/19/93	325830
Kelly #114	10/31/92	12/14/92	Gila	892	528	1/19/93	325831
Kelly #115	10/31/92	12/14/92	Gila	892	531	1/19/93	325832

RECEIVED  
 BUREAU OF  
 LAND MANAGEMENT  
 2004 AUG - 9 4 9  
 ANZONIA  
 STATE OFFICE  
 PHOENIX, ARIZONA

-36



<u>Name</u>	<u>Date Located</u>	<u>Date Recorded</u>	<u>County</u>	<u>County Recordation Docket Page</u>		<u>Date Filed w/BLM</u>	<u>BLM AMC Serial No.</u>
Kelly #120	11/9/92	12/14/92	Gila	892	546	1/19/93	325837
Kelly #121	11/9/92	12/14/92	Gila	892	549	1/19/93	325838
Kelly #122	11/9/92	12/14/92	Gila	892	552	1/19/93	325839
Kelly #123	11/9/92	12/14/92	Gila	892	555	1/19/93	325840
Kelly #124	11/9/92	12/14/92	Gila	892	558	1/19/93	325841
Kelly #125	11/8/92	12/14/92	Gila	892	561	1/19/93	325842
Kelly #126	11/8/92	12/14/92	Gila	892	564	1/19/93	325843
Kelly #127	11/8/92	12/14/92	Gila	892	567	1/19/93	325844
Kelly #128	11/8/92	12/14/92	Gila	892	570	1/19/93	325845
			Pinal	1874	047		
Kelly #129	11/8/92	12/14/92	Gila	892	573	1/19/93	325846
Kelly #130	11/8/92	12/14/92	Gila	892	576	1/19/93	325847
Kelly #131	11/8/92	12/14/92	Gila	892	579	1/19/93	325848
Kelly #132	11/7/92	12/14/92	Gila	892	582	1/19/93	325849
			Pinal	1874	049		
Kelly #133	11/7/92	12/14/92	Gila	892	585	1/19/93	325850
Kelly #134	11/7/92	12/14/92	Gila	892	588	1/19/93	325851
Kelly #135	11/7/92	12/14/92	Gila	892	591	1/19/93	325852
Kelly #136	11/7/92	12/14/92	Gila	892	594	1/19/93	325853
			Pinal	1874	051		
Kelly #137	11/7/92	12/14/92	Gila	892	597	1/19/93	325854
			Pinal	1874	053		
Kelly #138	11/7/92	12/14/92	Gila	892	600	1/19/93	325855
Kelly #139	11/7/92	12/14/92	Gila	892	601	1/19/93	325856
Kelly #140	11/7/92	12/14/92	Gila	892	604	1/19/93	325857
Kelly #141	11/7/92	12/14/92	Gila	892	607	1/19/93	325858
Kelly #142	11/7/92	12/14/92	Gila	892	610	1/19/93	325859
Kelly #143	11/7/92	12/14/92	Gila	892	613	1/19/93	325860
Kelly #144	11/7/92	12/14/92	Gila	892	616	1/19/93	325861
Kelly #145	11/7/92	12/14/92	Gila	892	619	1/19/93	325862
Kelly #146	11/7/92	12/14/92	Gila	892	622	1/19/93	325863
Kelly #147	11/7/92	12/14/92	Gila	892	625	1/19/93	325864
Kelly #148	11/6/92	12/14/92	Gila	892	628	1/19/93	325865
Kelly #149	11/6/92	12/14/92	Gila	892	631	1/19/93	325866
Kelly #150	11/6/92	12/14/92	Gila	892	634	1/19/93	325867
Kelly #151	7/30/93	8/23/93	Gila	93-635862		8/23/93	327254
Kelly #152	7/30/93	8/23/93	Gila	93-635863		8/23/93	327255
Kelly #153	7/30/93	8/23/93	Gila	93-635864		8/23/93	327256
			Pinal	1936	617		
Kelly #154	7/30/93	8/23/93	Gila	93-635865		8/23/93	327257
			Pinal	1936	619		
Kelly #155	7/30/93	8/23/93	Gila	93-635866		8/23/93	327258-36
			Pinal	1936	621		

RECEIVED  
 BUREAU OF LAND MANAGEMENT  
 ARIZONA  
 STATE OFFICE  
 PHOENIX, ARIZONA  
 2004 AUG - 9 A 9 49

<u>Name</u>	<u>Date Located</u>	<u>Date Recorded</u>	<u>County</u>	<u>County Recordation Docket Page</u>	<u>Date Filed w/BLM</u>	<u>BLM AMC Serial No.</u>
Kelly #156	7/30/93	8/23/93	Gila Pinal	93-635867 1936 623	8/23/93	327259
Kelly #157	7/30/93	8/23/93	Pinal	1936 625	8/23/93	327260
Kelly #158	7/30/93	8/23/93	Gila Pinal	93-635861 1936 627	8/23/93	327261
Kelly #159	7/30/93	8/23/93	Pinal	1936 629	8/23/93	327262
Kelly #160	7/30/93	8/23/93	Pinal	1936 631	8/23/93	327263
Kelly #161	7/30/93	8/23/93	Pinal	1936 633	8/23/93	327264
Kelly #162	7/30/93	8/23/93	Pinal	1936 635	8/23/93	327265
Kelly #163	7/30/93	8/23/93	Pinal	1936 637	8/23/93	327266. -8

Unpatented mining claims situated in Section 36, Township 1 North, Range 13 East;  
 Section 31, Township 1 North, Range 14 East;  
 Section 1, Township 1 South, Range 13 East;  
 and Section 6, Township 1 South, Range 14 East,  
 Globe-Miami Mining District, G&SRB&M, Gila County, Arizona.

<u>Claim Name</u>	<u>Recorded</u>		<u>BLM Serial No.</u>
	<u>Book/Docket</u>	<u>Page</u>	
Lizard No. 27	47	348	AMC 28018
Rejected No. 1	31	415	AMC 28020
Rejected No. 2	31	416	AMC 28019
Amended	52	374	
Rejected No. 3	53	184	AMC 28016
Rejected No. 4	493	569	AMC 97634
Rejected No. 5	493	571	AMC 97635
Rejected No. 6	493	573	AMC 97636
Rejected No. 7	493	575	AMC 97637
Rejected No. 8	493	577	AMC 97638
Rejected No. 9	493	579	AMC 97639
Rejected No. 10	493	581	AMC 97640
Rejected No. 11	493	583	AMC 97641
Rejected No. 12	493	585	AMC 97642
Rejected No. 13	493	587	AMC 97643 - 14

RECEIVED  
 BUREAU OF  
 LAND MANAGEMENT  
 ARIZONA  
 STATE OFFICE  
 PHOENIX, ARIZONA  
 2004 AUG - 9 A 9:49

Unpatented Mining Claims located in the Pinto Creek (Miami) Mining District,  
 in Section 36, T1N, R13E, G&SRB&M, Gila County, Arizona

<u>Name</u>	<u>Location Date</u>	<u>County Recordation</u>		<u>BLM AMC Serial No.</u>
		<u>Book</u>	<u>Page</u>	
Overside	9/1/39	48	70	27989
Amended	6/17/59	102	43	
Amended	5/23/93	909	127	
Crown Point Ext. No. 1	6/17/59	102	37	27990
Amended	5/23/93	909	131	2

<u>Name</u>	<u>Location Date</u>	<u>County Recordation</u>		<u>BLM AMC Serial No.</u>
		<u>Book</u>	<u>Page</u>	
Crown Point Ext. No. 2	6/17/59	102	38	27991
Amended	5/23/93	909	133	
Old Abe	9/1/39	48	70	27992
Amended	6/17/59	102	39	
Amended	5/23/93	909	124	
Old Abe No. 1	10/1/39	48	82	27993 3
Amended	6/17/59	102	41	
Amended	5/23/93	909	129	

The above-listed claims are owned by:

**Carlota Copper Company**  
 1306 Live Oak St.  
 P.O. Box 1009  
 Miami, Arizona 85539

RECEIVED  
 BUREAU OF  
 LAND MANAGEMENT  
 2004 AUG -9 A 9:49  
 ARIZONA  
 STATE OFFICE  
 PHOENIX, ARIZONA

Unpatented Mining Claims located in the Pinto Creek (Miami) Mining District,  
 in Section 36, T1N, R13E, G&SRB&M, Gila County, Arizona

<u>Name</u>	<u>Location Date</u>	<u>County Recordation</u>		<u>BLM AMC Serial No.</u>
		<u>Book</u>	<u>Page</u>	
Brewery	3/12/1892	4	145	39932
Amended	5/23/93	909	116	
Clipper	1/20/1906	1	286	39933
Amended	5/23/93	909	118	
Old Abe	9/1/39	48	70	39934
Amended	5/23/93	909	124	
Thomas Jefferson	9/1/39	48	71	39935
Amended	5/23/93	909	120	
Blue Jay Fraction	11/21/42	48	357	39936
Amended	5/23/93	909	122	
Vat	11/25/59	112	344	39937 6

The above-listed claims are owned by:

**Recovery Resources Corporation**  
 % Reliance Group Holdings, Inc.  
 55 E. 52nd Street  
 New York, NY 10055

<u>Name</u>	<u>Location Date</u>	<u>County Recordation Book Page</u>	<u>BLM AMC Serial No.</u>
Lost Knife #1	5/23/59	100 416	39938
Amended	3/17/68	230 418	
Lost Knife #2	10/28/59	108 133	39939
Amended	3/17/68	230 415	
Manganese Cap	5/06/65	176 507	39940
Amended	3/17/68	230 419	
Galena	5/06/65	176 508	39941
Amended	3/17/68	230 416	
Dew	6/1/68	237 635	39942
Lad	6/1/68	237 636	39943 6

The above-listed claims are owned by:

Sherwood B. Owens  
 % Dr. Sherwood B. Owens, Jr.  
 4060 N. Camino Ferreo  
 Tucson, AZ 85750

Millsite Claims situated in Section 23 and 26,  
 Township 1 North, Range 13 East, G&SRB&M  
 Undesignated Mining District, Gila County, Arizona

RECEIVED  
 BUREAU OF  
 LAND MANAGEMENT  
 2004 AUG - 9 A 9: 50  
 ARIZONA  
 STATE OFFICE  
 PHOENIX, ARIZONA

<u>Name</u>	<u>Date Located</u>	<u>Date Recorded</u>	<u>County</u>	<u>County Recordation Docket Page</u>	<u>Date Filed w/BLM</u>	<u>BLM AMC Serial No.</u>
Sick-A-More #1	6/16/93	8/23/93	Gila	93-635858	8/23/93	327251
Sick-A-More #2	6/16/93	8/23/93	Gila	93-635859	8/23/93	327252
Sick-A-More #3	6/16/93	8/23/93	Gila	93-635860	8/23/93	327253

The above-listed claims are owned by:

Carlota Copper Company  
 1306 Live Oak St.  
 P.O. Box 1009  
 Miami, Arizona 85539

**CARLOTA COPPER COMPANY**

Unpatented **Millsite** mining claims, situated in  
 Sections 25, 26, 35, 36, T1N, R13E  
 Section 31, T1N, R14E  
 Section 1, T1S, R13E  
 Section 6, T1S, R14E  
 Gila and Pinal Counties, Arizona

ARIZONA  
 STATE OFFICE  
 PHOENIX, ARIZONA

2004 AUG - 9 A 9:50

RECEIVED  
 BUREAU OF  
 LAND MANAGEMENT

**CLAIM NAMES AND NUMBERS**

<u>Name</u>	<u>Date Located</u>	<u>Date Recorded</u>	<u>County</u>	<u>County Recordation Docket Page</u>	<u>Date Filed w/ BLM</u>	<u>BLM AMC Serial No.</u>
Kosher #1	09/12/96	12/04/96	Gila	96-019602	12/03/96	342296
Kosher #2	09/12/96	12/04/96	Gila	96-019603	12/03/96	342297
Kosher #3	09/12/96	12/04/96	Gila	96-019604	12/03/96	342298
Kosher #4	09/12/96	12/04/96	Gila	96-019605	12/03/96	342299
Kosher #5	09/12/96	12/04/96	Gila	96-019606	12/03/96	342300
Kosher #6	09/12/96	12/04/96	Gila	96-019607	12/03/96	342301
Kosher #7	09/12/96	12/04/96	Gila	96-019608	12/03/96	342302
Kosher #8	09/12/96	12/04/96	Gila	96-019609	12/03/96	342303
Kosher #9	09/12/96	12/04/96	Gila	96-019610	12/03/96	342304
Kosher #10	09/12/96	12/04/96	Gila	96-019611	12/03/96	342305
Kosher #11	09/12/96	12/04/96	Gila	96-019612	12/03/96	342306
Kosher #12	09/12/96	12/04/96	Gila	96-019613	12/03/96	342307
Kosher #13	09/12/96	12/04/96	Gila	96-019614	12/03/96	342308
Kosher #14	09/12/96	12/04/96	Gila	96-019615	12/03/96	342309
Kosher #15	09/12/96	12/04/96	Gila	96-019616	12/03/96	342310
Kosher #16	09/12/96	12/04/96	Gila	96-019617	12/03/96	342311
Kosher #17	09/12/96	12/04/96	Gila	96-019618	12/03/96	342312
Kosher #18	09/12/96	12/04/96	Gila	96-019619	12/03/96	342313
Kosher #19	09/12/96	12/04/96	Gila	96-019620	12/03/96	342314
Kosher #20	09/12/96	12/04/96	Gila	96-019621	12/03/96	342315
Kosher #21	09/12/96	12/04/96	Gila	96-019622	12/03/96	342316
Kosher #22	09/12/96	12/04/96	Gila	96-019623	12/03/96	342317
Kosher #23	09/12/96	12/04/96	Gila	96-019624	12/03/96	342318
Kosher #23	09/12/96	12/04/96	Pinal	1996-040016	12/03/96	
Kosher #24	09/12/96	12/04/96	Gila	96-019625	12/03/96	342319
Kosher #25	09/12/96	12/04/96	Gila	96-019626	12/03/96	342320
Kosher #26	09/12/96	12/04/96	Gila	96-019627	12/03/96	342321
Kosher #27	09/12/96	12/04/96	Gila	96-019628	12/03/96	342322
Kosher #28	09/12/96	12/04/96	Gila	96-019629	12/03/96	342323
Kosher #29	09/12/96	12/04/96	Gila	96-019630	12/03/96	342324
Kosher #30	09/12/96	12/04/96	Gila	96-019631	12/03/96	342325
Kosher #31	09/12/96	12/04/96	Gila	96-019632	12/03/96	342326
Kosher #32	09/12/96	12/04/96	Pinal	1996-040017	12/03/96	342327
Kosher #33	09/12/96	12/04/96	Gila	96-019633	12/03/96	342328
Kosher #33	09/12/96	12/04/96	Pinal	1996-040018	12/03/96	
Kosher #34	09/12/96	12/04/96	Gila	96-019634	12/03/96	342329-34
Kosher #34	09/12/96	12/04/96	Pinal	1996-040019	12/03/96	

<u>Name</u>	<u>Date Located</u>	<u>Date Recorded</u>	<u>County</u>	<u>County Recordation Docket Page</u>	<u>Date Filed w/ BLM</u>	<u>BLM AMC Serial No.</u>
Kosher #35	09/12/96	12/04/96	Gila	96-019635	12/03/96	342330
Kosher #36	09/12/96	12/04/96	Gila	96-019636	12/03/96	342331
Kosher #37	09/12/96	12/04/96	Gila	96-019637	12/03/96	342332
Kosher #38	09/12/96	12/04/96	Gila	96-019638	12/03/96	342333
Kosher #39	09/12/96	12/04/96	Gila	96-019639	12/03/96	342334
Kosher #40	09/12/96	12/04/96	Gila	96-019640	12/03/96	342335
Kosher #41	09/12/96	12/04/96	Gila	96-019641	12/03/96	342336
Kosher #42	09/12/96	12/04/96	Gila	96-019642	12/03/96	342337
Kosher #43	09/12/96	12/04/96	Gila	96-019643	12/03/96	342338
Kosher #44	09/12/96	12/04/96	Pinal	1996-040020	12/03/96	342339
Kosher #45	09/12/96	12/04/96	Pinal	1996-040021	12/03/96	342340
Kosher #46	09/12/96	12/04/96	Pinal	1996-040022	12/03/96	342341
Kosher #46	09/12/96	12/04/96	Gila	96-019644	12/03/96	342342
Kosher #47	09/12/96	12/04/96	Pinal	1996-040023	12/03/96	342343
Kosher #47	09/12/96	12/04/96	Gila	96-019645	12/03/96	342344
Kosher #48	09/12/96	12/04/96	Gila	96-019646	12/03/96	342345
Kosher #49	09/12/96	12/04/96	Gila	96-019647	12/03/96	342346
Kosher #50	09/12/96	12/04/96	Gila	96-019648	12/03/96	342347
Kosher #51	09/12/96	12/04/96	Gila	96-019649	12/03/96	342348
Kosher #52	09/12/96	12/04/96	Gila	96-019650	12/03/96	342349
Kosher #53	09/12/96	12/04/96	Gila	96-019651	12/03/96	342350
Kosher #54	09/12/96	12/04/96	Gila	96-019652	12/03/96	342351
Kosher #55	09/12/96	12/04/96	Gila	96-019653	12/03/96	342352
Kosher #56	09/12/96	12/04/96	Gila	96-019654	12/03/96	342353
Kosher #57	09/12/96	12/04/96	Pinal	1996-040024	12/03/96	342354
Kosher #58	09/12/96	12/04/96	Pinal	1996-040025	12/03/96	342355
Kosher #59	09/12/96	12/04/96	Pinal	1996-040026	12/03/96	342356
Kosher #60	09/12/96	12/04/96	Pinal	1996-040027	12/03/96	342357
Kosher #60	09/12/96	12/04/96	Gila	96-019655	12/03/96	342358
Kosher #61	09/12/96	12/04/96	Pinal	1996-040028	12/03/96	342359
Kosher #61	09/12/96	12/04/96	Gila	96-019656	12/03/96	342360
Kosher #62	09/12/96	12/04/96	Gila	96-019657	12/03/96	342361
Kosher #63	09/12/96	12/04/96	Gila	96-019658	12/03/96	342362
Kosher #64	09/12/96	12/04/96	Gila	96-019659	12/03/96	342363
Kosher #65	09/12/96	12/04/96	Gila	96-019660	12/03/96	342364
Kosher #66	09/12/96	12/04/96	Gila	96-019661	12/03/96	342365
Kosher #67	09/12/96	12/04/96	Gila	96-019662	12/03/96	342366
Kosher #68	09/12/96	12/04/96	Gila	96-019663	12/03/96	342367
Kosher #69	09/12/96	12/04/96	Pinal	1996-040029	12/03/96	342368
Kosher #70	09/12/96	12/04/96	Pinal	1996-040030	12/03/96	342369
Kosher #71	09/12/96	12/04/96	Pinal	1996-040031	12/03/96	342370
Kosher #72	09/12/96	12/04/96	Pinal	1996-040032	12/03/96	342371
Kosher #73	09/12/96	12/04/96	Pinal	1996-040033	12/03/96	342372
Kosher #73	09/12/96	12/04/96	Gila	96-019664	12/03/96	342373
Kosher #74	09/12/96	12/04/96	Gila	96-019665	12/03/96	342374
Kosher #75	09/12/96	12/04/96	Gila	96-019666	12/03/96	342375
Kosher #76	09/12/96	12/04/96	Gila	96-019667	12/03/96	342376
Kosher #77	09/12/96	12/04/96	Gila	96-019668	12/03/96	342377
Kosher #78	09/12/96	12/04/96	Gila	96-019669	12/03/96	342378

RECEIVED  
 BUREAU OF  
 LAND MANAGEMENT  
 ARIZONA  
 STATE OFFICE  
 PHOENIX, ARIZONA

RECEIVED  
 BUREAU OF  
 LAND MANAGEMENT

<u>Name</u>	<u>Date Located</u>	<u>Date Recorded</u>	<u>County</u>	<u>County Recordation Docket Page</u>	<u>Date Filed w/ BLM</u>	<u>BLM AMC Serial No.</u>
Kosher #79	09/12/96	12/04/96	Gila	96-019670	12/03/96	342374
Kosher #80	09/12/96	12/04/96	Gila	96-019671	12/03/96	342375
Kosher #81	09/12/96	12/04/96	Pinal	1996-040034	12/03/96	342376
Kosher #82	09/12/96	12/04/96	Pinal	1996-040035	12/03/96	342377
Kosher #83	09/12/96	12/04/96	Pinal	1996-040036	12/03/96	342378
Kosher #84	09/12/96	12/04/96	Pinal	1996-040037	12/03/96	342379
Kosher #84	09/12/96	12/04/96	Gila	96-019672	12/03/96	342380
Kosher #85	09/12/96	12/04/96	Pinal	1996-040038	12/03/96	342381
Kosher #85	09/12/96	12/04/96	Gila	96-019673	12/03/96	342382
Kosher #86	09/12/96	12/04/96	Gila	96-019674	12/03/96	342383
Kosher #87	09/12/96	12/04/96	Gila	96-019675	12/03/96	342384
Kosher #88	09/12/96	12/04/96	Gila	96-019676	12/03/96	342385
Kosher #89	09/12/96	12/04/96	Gila	96-019677	12/03/96	342386
Kosher #90	09/12/96	12/04/96	Gila	96-019678	12/03/96	342387
Kosher #91	09/12/96	12/04/96	Gila	96-019679	12/03/96	342388
Kosher #92	09/12/96	12/04/96	Gila	96-019680	12/03/96	342389
Kosher #93	09/13/96	12/04/96	Pinal	1996-040039	12/03/96	342390
Kosher #94	09/13/96	12/04/96	Pinal	1996-040040	12/03/96	342391
Kosher #95	09/13/96	12/04/96	Pinal	1996-040041	12/03/96	342392
Kosher #96	09/13/96	12/04/96	Pinal	1996-040042	12/03/96	342393
Kosher #97	09/13/96	12/04/96	Pinal	1996-040043	12/03/96	342394
Kosher #97	09/13/96	12/04/96	Gila	96-019681	12/03/96	342395
Kosher #98	09/13/96	12/04/96	Pinal	1996-040044	12/03/96	342396
Kosher #98	09/13/96	12/04/96	Gila	96-019682	12/03/96	342397
Kosher #99	09/13/96	12/04/96	Gila	96-019683	12/03/96	342398
Kosher #100	09/13/96	12/04/96	Gila	96-019684	12/03/96	342399
Kosher #101	09/13/96	12/04/96	Gila	96-019685	12/03/96	342400
Kosher #102	09/13/96	12/04/96	Gila	96-019686	12/03/96	342401
Kosher #103	09/13/96	12/04/96	Gila	96-019687	12/03/96	342402
Kosher #104	09/13/96	12/04/96	Gila	96-019688	12/03/96	342403
Kosher #105	09/13/96	12/04/96	Gila	96-019689	12/03/96	342404
Kosher #106	09/13/96	12/04/96	Gila	96-019690	12/03/96	342405
Kosher #107	09/13/96	12/04/96	Pinal	1996-040045	12/03/96	342406
Kosher #108	09/13/96	12/04/96	Pinal	1996-040046	12/03/96	342407
Kosher #109	09/13/96	12/04/96	Pinal	1996-040047	12/03/96	342408
Kosher #110	09/13/96	12/04/96	Pinal	1996-040048	12/03/96	342409
Kosher #111	09/13/96	12/04/96	Pinal	1996-040049	12/03/96	342410
Kosher #112	09/13/96	12/04/96	Pinal	1996-040050	12/03/96	342411
Kosher #112	09/13/96	12/04/96	Gila	96-019691	12/03/96	342412
Kosher #113	09/13/96	12/04/96	Pinal	1996-040051	12/03/96	342413
Kosher #113	09/13/96	12/04/96	Gila	96-019692	12/03/96	342414
Kosher #114	09/13/96	12/04/96	Gila	96-019693	12/03/96	342415
Kosher #115	09/13/96	12/04/96	Gila	96-019694	12/03/96	342416
Kosher #116	09/13/96	12/04/96	Gila	96-019695	12/03/96	342417
Kosher #117	09/13/96	12/04/96	Gila	96-019696	12/03/96	342418
Kosher #118	09/13/96	12/04/96	Gila	96-019697	12/03/96	342419
Kosher #119	09/13/96	12/04/96	Gila	96-019698	12/03/96	342420

RECEIVED  
 BUREAU OF LAND MANAGEMENT  
 2004 AUG -9 A 9:50

<u>Name</u>	<u>Date Located</u>	<u>Date Recorded</u>	<u>County</u>	<u>County Recordation Docket Page</u>	<u>Date Filed w/BLM</u>	<u>BLM AMC Serial No.</u>
Kosher #120	09/13/96	12/04/96	Gila	96-019699	12/03/96	342415
Kosher #121	09/13/96	12/04/96	Gila	96-019700	12/03/96	342416
Kosher #122	09/13/96	12/04/96	Pinal	1996-040052	12/03/96	342417
Kosher #123	09/13/96	12/04/96	Pinal	1996-040053	12/03/96	342418
Kosher #124	09/13/96	12/04/96	Pinal	1996-040054	12/03/96	342419
Kosher #125	09/13/96	12/04/96	Pinal	1996-040055	12/03/96	342420
Kosher #126	09/13/96	12/04/96	Pinal	1996-040056	12/03/96	342421
Kosher #127	09/13/96	12/04/96	Pinal	1996-040057	12/03/96	342422
Kosher #127	09/13/96	12/04/96	Gila	96-019701	12/03/96	
Kosher #128	09/13/96	12/04/96	Pinal	1996-040058	12/03/96	342423
Kosher #128	09/13/96	12/04/96	Gila	96-019702	12/03/96	
Kosher #129	09/13/96	12/04/96	Gila	96-019703	12/03/96	342424
Kosher #130	09/13/96	12/04/96	Gila	96-019704	12/03/96	342425
Kosher #131	09/13/96	12/04/96	Gila	96-019705	12/03/96	342426
Kosher #132	09/13/96	12/04/96	Gila	96-019706	12/03/96	342427
Kosher #133	09/13/96	12/04/96	Gila	96-019707	12/03/96	342428
Kosher #134	09/13/96	12/04/96	Gila	96-019708	12/03/96	342429
Kosher #135	09/13/96	12/04/96	Gila	96-019709	12/03/96	342430
Kosher #136	09/13/96	12/04/96	Gila	96-019710	12/03/96	342431
Kosher #137	09/13/96	12/04/96	Gila	96-019711	12/03/96	342432
Kosher #138	09/13/96	12/04/96	Pinal	1996-040059	12/03/96	342433
Kosher #139	09/13/96	12/04/96	Pinal	1996-040060	12/03/96	342434
Kosher #140	09/13/96	12/04/96	Pinal	1996-040061	12/03/96	342435
Kosher #141	09/13/96	12/04/96	Pinal	1996-040062	12/03/96	342436
Kosher #142	09/13/96	12/04/96	Pinal	1996-040063	12/03/96	342437
Kosher #143	09/13/96	12/04/96	Pinal	1996-040064	12/03/96	342438
Kosher #144	09/13/96	12/04/96	Pinal	1996-040065	12/03/96	342439
Kosher #144	09/13/96	12/04/96	Gila	96-019712	12/03/96	
Kosher #145	09/13/96	12/04/96	Pinal	1996-040066	12/03/96	342440
Kosher #145	09/13/96	12/04/96	Gila	96-019713	12/03/96	
Kosher #146	09/13/96	12/04/96	Gila	96-019714	12/03/96	342441
Kosher #147	09/13/96	12/04/96	Gila	96-019715	12/03/96	342442
Kosher #148	09/13/96	12/04/96	Gila	96-019716	12/03/96	342443
Kosher #149	09/13/96	12/04/96	Gila	96-019717	12/03/96	342444
Kosher #150	09/13/96	12/04/96	Gila	96-019718	12/03/96	342445
Kosher #151	09/13/96	12/04/96	Gila	96-019719	12/03/96	342446
Kosher #152	09/13/96	12/04/96	Gila	96-019720	12/03/96	342447
Kosher #153	09/13/96	12/04/96	Gila	96-019721	12/03/96	342448
Kosher #154	09/13/96	12/04/96	Gila	96-019722	12/03/96	342449
Kosher #155	09/13/96	12/04/96	Gila	96-019723	12/03/96	342450
Kosher #156	09/13/96	12/04/96	Pinal	1996-040067	12/03/96	342451
Kosher #157	09/13/96	12/04/96	Pinal	1996-040068	12/03/96	342452
Kosher #158	09/13/96	12/04/96	Pinal	1996-040069	12/03/96	342453
Kosher #159	09/13/96	12/04/96	Pinal	1996-040070	12/03/96	342454
Kosher #160	09/13/96	12/04/96	Pinal	1996-040071	12/03/96	342455
Kosher #161	09/14/96	12/04/96	Pinal	1996-040072	12/03/96	342456
Kosher #162	09/14/96	12/04/96	Pinal	1996-040073	12/03/96	342457
Kosher #163	09/14/96	12/04/96	Pinal	1996-040074	12/03/96	342458 -44
Kosher #163	09/14/96	12/04/96	Gila	96-019724	12/03/96	

RECEIVED  
 BUREAU OF  
 LAND MANAGEMENT  
 2004 FEB - 9  
 ARIZONA  
 STATE OFFICE  
 PHOENIX, ARIZONA



<u>Name</u>	<u>Date Located</u>	<u>Date Recorded</u>	<u>County</u>	<u>County Recordation Docket Page</u>	<u>Date Filed w/ BLM</u>	<u>BLM AMC Serial No.</u>
Kosher #164	09/14/96	12/04/96	Pinal	1996-040075	12/03/96	342459
Kosher #164	09/14/96	12/04/96	Gila	96-019725	12/03/96	
Kosher #165	09/14/96	12/04/96	Gila	96-019726	12/03/96	342460
Kosher #166	09/14/96	12/04/96	Gila	96-019727	12/03/96	342461
Kosher #167	09/14/96	12/04/96	Gila	96-019728	12/03/96	342462
Kosher #168	09/14/96	12/04/96	Gila	96-019729	12/03/96	342463
Kosher #169	09/14/96	12/04/96	Gila	96-019730	12/03/96	342464
Kosher #170	09/14/96	12/04/96	Gila	96-019731	12/03/96	342465
Kosher #171	09/14/96	12/04/96	Gila	96-019732	12/03/96	342466
Kosher #172	09/14/96	12/04/96	Gila	96-019733	12/03/96	342467
Kosher #173	09/14/96	12/04/96	Gila	96-019734	12/03/96	342468
Kosher #174	09/14/96	12/04/96	Pinal	1996-040076	12/03/96	342469
Kosher #175	09/14/96	12/04/96	Pinal	1996-040077	12/03/96	342470
Kosher #176	09/14/96	12/04/96	Pinal	1996-040078	12/03/96	342471
Kosher #177	09/14/96	12/04/96	Pinal	1996-040079	12/03/96	342472
Kosher #178	09/14/96	12/04/96	Pinal	1996-040080	12/03/96	342473
Kosher #179	09/14/96	12/04/96	Pinal	1996-040081	12/03/96	342474
Kosher #180	09/14/96	12/04/96	Pinal	1996-040082	12/03/96	342475
Kosher #181	09/14/96	12/04/96	Pinal	1996-040083	12/03/96	342476
Kosher #182	09/14/96	12/04/96	Pinal	1996-040084	12/03/96	342477
Kosher #182	09/14/96	12/04/96	Gila	96-019735	12/03/96	
Kosher #183	09/14/96	12/04/96	Pinal	1996-040085	12/03/96	342478
Kosher #183	09/14/96	12/04/96	Gila	96-019736	12/03/96	
Kosher #184	09/14/96	12/04/96	Gila	96-019737	12/03/96	342479
Kosher #185	09/14/96	12/04/96	Gila	96-019738	12/03/96	342480
Kosher #186	09/14/96	12/04/96	Pinal	1996-040086	12/03/96	342481
Kosher #187	09/14/96	12/04/96	Pinal	1996-040087	12/03/96	342482
Kosher #188	09/14/96	12/04/96	Pinal	1996-040088	12/03/96	342483
Kosher #189	09/14/96	12/04/96	Pinal	1996-040089	12/03/96	342484
Kosher #190	09/14/96	12/04/96	Pinal	1996-040090	12/03/96	342485
Kosher #191	09/14/96	12/04/96	Pinal	1996-040091	12/03/96	342486
Kosher #192	09/14/96	12/04/96	Pinal	1996-040092	12/03/96	342487
Kosher #193	09/14/96	12/04/96	Pinal	1996-040093	12/03/96	342488
Kosher #193	09/14/96	12/04/96	Gila	96-019739	12/03/96	
Kosher #194	09/14/96	12/04/96	Pinal	1996-040094	12/03/96	342489
Kosher #194	09/14/96	12/04/96	Gila	96-019740	12/03/96	
Kosher #195	09/14/96	12/04/96	Gila	96-019741	12/03/96	342490
Kosher #196	09/14/96	12/04/96	Gila	96-019742	12/03/96	342491
Kosher #197	09/14/96	12/04/96	Pinal	1996-040095	12/03/96	342492
Kosher #198	09/14/96	12/04/96	Pinal	1996-040096	12/03/96	342493
Kosher #199	09/14/96	12/04/96	Pinal	1996-040097	12/03/96	342494
Kosher #200	09/14/96	12/04/96	Pinal	1996-040098	12/03/96	342495
Kosher #201	09/14/96	12/04/96	Pinal	1996-040099	12/03/96	342496
Kosher #202	09/14/96	12/04/96	Pinal	1996-040100	12/03/96	342497
Kosher #203	09/14/96	12/04/96	Pinal	1996-040101	12/03/96	342498
Kosher #204	09/14/96	12/04/96	Pinal	1996-040102	12/03/96	342499
Kosher #205	09/14/96	12/04/96	Pinal	1996-040103	12/03/96	342500-42
Kosher #205	09/14/97	12/04/96	Gila	96-019743	12/03/96	

RECEIVED  
 BUREAU OF  
 LAND MANAGEMENT  
 ARIZONA  
 FIELD OFFICE  
 TUBAC, ARIZONA  
 2004 AUG - 9 A 9:50

<u>Name</u>	<u>Date Located</u>	<u>Date Recorded</u>	<u>County</u>	<u>County Recordation Docket Page</u>	<u>Date Filed w/ BLM</u>	<u>BLM AMC Serial No.</u>
Kosher #206	09/14/97	12/04/96	Gila	96-019744	12/03/96	342501
Kosher #207	09/14/96	12/04/96	Pinal	1996-040104	12/03/96	342502
Kosher #208	09/14/96	12/04/96	Pinal	1996-040105	12/03/96	342503
Kosher #209	09/14/96	12/04/96	Pinal	1996-040106	12/03/96	342504
Kosher #210	09/14/96	12/04/96	Pinal	1996-040107	12/03/96	342505
Kosher #211	09/14/96	12/04/96	Pinal	1996-040108	12/03/96	342506
Kosher #211	09/14/96	12/04/96	Gila	96-019745	12/03/96	
Kosher #212	09/14/96	12/04/96	Gila	96-019746	12/03/96	342507
Kosher #213	09/14/96	12/04/96	Gila	96-019747	12/03/96	342508
Kosher #214	09/14/96	12/04/96	Gila	96-019748	12/03/96	342509
Kosher #215	09/14/96	12/04/96	Gila	96-019749	12/03/96	342510
Kosher #216	09/14/96	12/04/96	Gila	96-019750	12/03/96	342511
Kosher #217	09/14/96	12/04/96	Gila	96-019751	12/03/96	342512
Kosher #218	09/14/96	12/04/96	Gila	96-019752	12/03/96	342513
Kosher #219	09/14/96	12/04/96	Gila	96-019753	12/03/96	342514
Kosher #220	06/28/02	07/24/02	Pinal	2002-039180	07/25/02	356448
Kosher #221	06/28/02	07/24/02	Pinal	2002-039181	07/25/02	356449
Kosher #222	06/28/02	07/24/02	Pinal	2002-039182	07/25/02	356450
Kosher #223	06/28/02	07/24/02	Pinal	2002-039183	07/25/02	356451
Kosher #224	06/28/02	07/24/02	Pinal	2002-039184	07/25/02	356452 - 19

Unpatented Mining Claims located in the Globe-Miami Mining District,  
Section 1, T1S, R13E,  
Section 6, T1S, R14E, G&SRB&M  
Gila County, Arizona

<u>Name</u>	<u>Date Located</u>	<u>Date Recorded</u>	<u>County</u>	<u>County Recordation Docket Page</u>	<u>Date Filed w/ BLM</u>	<u>BLM AMC Serial No.</u>
RJD #1	12/5/97	2/27/98	Gila	1998 2760	3/2/98	349780
RJD #2	12/5/97	2/27/98	Gila	1998 2761	3/2/98	349781
RJD #4	5/17/98	6/5/98	Gila	1998 8633	7/9/98	350335 - 3

RECEIVED  
BUREAU OF  
LAND MANAGEMENT  
2004 AUG 10  
ARIZONA  
STATE OFFICE  
PHOENIX, ARIZONA

The above-listed claims are owned by:

**Carlota Copper Company**  
1306 Live Oak St.  
P.O. Box 1009  
Miami, Arizona 85539

**United States Department of the Interior**  
**Bureau of Land Management**  
 BUSINESS & SUPPORT SVCS DIV  
 222 N CENTRAL AVE  
 PHOENIX, AZ 85004 -2203  
 Phone: (602) 417-9200

Receipt	
No:	924718

<b>Transaction #:</b> 958869
<b>Date of Transaction:</b> 08/10/2004
<b>CUSTOMER:</b> L STEVE WAGNER PO BOX 612 BRIGHTON, CO 80601

LINE #	QTY	DESCRIPTION	REMARKS	UNIT PRICE	TOTAL
1	1.00	LOCATABLE MINERALS / MINING CLAIMS-NOT NEW-UNADJUD, ONE AUTH NO. ONLY / MINING CLAIM MONEY RECEIVED (455) CASES: AMC298647/\$61250.00	MAINT 2005 (490)	- n/a -	61250.00
<b>TOTAL:</b>					<b>\$61,250.00</b>

PAYMENT INFORMATION			
1	<b>AMOUNT:</b>	\$61,250.00	<b>POSTMARKED:</b> 08/05/2004
	<b>TYPE:</b>	CHECK	<b>RECEIVED:</b> 08/09/2004
	<b>CHECK NO:</b>	2422	
	<b>NAME:</b>	CARLOTA COPPER COMPANY PO BOX 612 BRIGHTON CO 80601	

REMARKS

This receipt was generated by the automated BLM Collections and Billing System and is a paper representation of a portion of the official electronic record contained therein.

LEAD FILE NUMBERS: AMC 27738, 279919, 298647, 320760, 324206, 325818, 327251, 342296, 349780, 350334, 356448, 39932, 52072, 97634

AMC NUMBER (S)	AMOUNT
27989-27993	500
279919-279924	600
28016	100
28018-28020	300
298647-298660	1400
320760-320789	3000
320791-320799	900
320803-320807	500
320813-320818	600
320828-320829	200
320831-320832	200
320834-320845	1200
324206	100
325818	100
325820-325824	500
325829-325832	400
325837-325867	3100
327251-327266	1600
342296-342514	21900
<b>TOTAL:</b>	<b>\$37,200</b>

AMC NUMBER (S)	AMOUNT
349780-349781	200
350335	100
356448-356452	500
39932-39943	1200
52265-52272	800
52274-52282	900
52285-52287	300
52289-52290	200
52292-52323	3200
52326-52333	800
52336-52337	200
52340	100
52342	100
52344	100
52346	100
52365-52376	1200
52382-52383	200
52386-52391	600
97634-97643	1000
<b>TOTAL:</b>	<b>\$11,800</b>
<b>GRAND TOTAL: \$49,000</b>	

ENTERED INTO COMPUTER

8/12/2003 PB

1  
JEB

L. Steve Wagner, LLC  
P. O. Box 612  
Brighton, CO 80601  
Phone: 303-659-5072; Fax: 303-659-5068

490 claims @ \$100 LSW  
\$ 49,000.00

Certified Mail No. 7002 2030 0004 1769 6492  
Return Receipt Requested

July 15, 2003

Bureau of Land Management  
Arizona State Office  
222 N. Central Avenue  
Phoenix, AZ 85004-2203

RECEIVED  
BUREAU OF  
LAND MANAGEMENT  
2003 JUL 21 A 10:38  
ARIZONA  
STATE OFFICE  
PHOENIX, ARIZONA

RE: Maintenance Fees for Unpatented Mining Claims

Gentlemen:

Enclosed with this letter are an *Affidavit of Payment of Maintenance Fees and Notice of Intention to Hold Mining Claims* and a check for \$49,000 representing payment in the sum of \$100 for each of the 490 unpatented mining claims in the Carlota claim group, all of which are listed on the enclosed *Affidavit*. This payment represents payment of the federal annual mining claim maintenance fees for the assessment year beginning at noon on September 1, 2003, and ending at noon on September 1, 2004. The full names of the claims and the BLM mining claim serial numbers assigned to the claims for which the fees are paid are described on the Exhibit A attached to the *Affidavit*.

The claims are owned or leased by Carlota Copper Company, whose mailing address is 1306 Live Oak St., P.O. Box 1009, Miami, AZ 85539.

Please return the receipt for this payment and the original copy of this *Affidavit* showing the BLM Received Date Stamp to me in the enclosed postage prepaid envelope at your earliest convenience. If it is not possible to return the original *affidavit* to me please advise me immediately.

If you have any questions concerning payment of the fees and the information filing; or if you determine that the fees or information filing are inadequate in any respect, please contact me at (303) 659-5072.

Sincerely,



L. Steve Wagner  
Legal Counsel

Enclosures

ENTERED INTO COMPUTER  
8/12/2003 RB

When recorded, mail to:  
L. Steve Wagner, LLC  
P.O. Box 612  
Brighton, Colorado 80601

**AFFIDAVIT OF PAYMENT OF MAINTENANCE FEES  
AND NOTICE OF INTENTION TO HOLD MINING CLAIMS**

RECEIVED  
BUREAU OF  
LAND MANAGEMENT  
2003 JUL 21 A 10:38  
ARIZONA  
STATE OFFICE  
PHOENIX, ARIZONA

STATE OF COLORADO )  
 ) ss.  
COUNTY OF ADAMS )

The undersigned Affiant, being first duly sworn, deposes and says:

1. Affiant, a citizen of the United States who is more than 18 years of age, resides at 14360 Country Hills Drive, Brighton, Colorado 80601, in Adams County, Colorado, is the agent of Carlota Copper Company and the other owners or claimants ("Owner") of the unpatented mining claims and mill sites, more particularly described in the list set forth in Exhibit A attached hereto and incorporated by this reference (the "Claims"), is duly authorized to execute this Affidavit, and is personally acquainted with the mining claims and mill sites set forth in Exhibit A.

2. The address of Owner is:

Carlota Copper Company  
1306 Live Oak St.  
P. O. Box 1009  
Miami, AZ 85539

Sherwood B. Owens  
%Dr. Sherwood B. Owens, Jr.  
4060 N. Camino Ferreo  
Tucson, AZ 85750

Recovery Resources Corp.  
%Reliance Group Holdings, Inc.  
55 E. 52nd Street  
New York, NY 10055

3. The names of the Claims, the United States Bureau of Land Management ("BLM") Serial Numbers, and the recording information for the Claims in the records of the Counties of Gila and Pinal, State of Arizona, are more particularly set forth in Exhibit A hereto.

4. Owner has paid to the BLM, on or before August 31, 2003, a maintenance fee in the amount of \$100 for each Claim, pursuant to The Omnibus Budget Reconciliation Act of 1993, Pub. L. 103-66, 107 Stat. 312 (1993) (the "Act"). Such payment was made to hold the Claims for the assessment year beginning at noon on September 1, 2003, and ending at noon on September 1, 2004, as required by the Act.

5. By such payment, by Owner's compliance with applicable federal and state mining laws and regulations, and by this Affidavit, Owner intends to hold and maintain all of its right, title and interest in and to each of the Claims through the end of the assessment year ending at noon on September 1, 2004.

6. Affiant executes this Affidavit on the 15<sup>th</sup> day of July, 2003.

L. Steve Wagner  
As agent and on behalf of Owner

Subscribed and sworn to before me this 15<sup>th</sup> day of July, 2003, by L. Steve Wagner, as agent for Owner.

Pam Walter  
Notary Public

My commission expires: By Court Order Expires Nov 17, 2004

**ENTERED INTO COMPUTER**

8/12/2003 PB




EXHIBIT A

CARLOTA

CARLOTA COPPER COMPANY

Unpatented mining claims situated in Sections 25, 26, 35, and 36  
 Township 1 North, Range 13 East, G&SRB&M,  
 Globe-Miami Mining District, Gila and Pinal Counties, Arizona

ARIZONA  
 STATE OFFICE  
 PHOENIX, ARIZONA

RECEIVED  
 BUREAU OF  
 LAND MANAGEMENT  
 2003 JUL 21 A 10: 38

CLAIM NAMES AND NUMBERS

<u>Name</u>	<u>Date Located</u>	<u>Date Recorded</u>	<u>County Recordation Docket Page</u>	<u>Date Filed w/BLM</u>	<u>BLM AMC Serial No.</u>
Gila County:					
Grizzly #1	7/18/89	7/24/89	774 120	9/1/89	298647
Amended		11/22/89	785 119	12/13/89	
Grizzly #2	7/18/89	7/24/89	774 123	9/1/89	298648
Amended		11/22/89	785 119	12/13/89	
Grizzly #3	7/18/89	7/24/89	774 126	9/1/89	298649
Amended		11/22/89	785 119	12/13/89	
Grizzly #4	7/18/89	7/24/89	774 129	9/1/89	298650
Amended		11/22/89	785 119	12/13/89	
Pinal County:					
		8/22/89	1625 631	9/1/89	
		11/22/89	1642 209	12/13/89	
Gila County:					
Grizzly #5	7/18/89	7/24/89	774 132	9/1/89	298651
Amended		11/22/89	785 119	12/13/89	
Pinal County:					
		8/22/89	1625 634	9/1/89	
		11/22/89	1642 209	12/13/89	
Gila County:					
Grizzly #6	7/18/89	7/24/89	774 135	9/1/89	298652
Amended		11/22/89	785 119	12/13/89	
Grizzly #7	7/18/89	7/24/89	774 138	9/1/89	298653
Amended		11/22/89	785 119	12/13/89	
Grizzly #8	7/18/89	7/24/89	774 141	9/1/89	298654
Amended		11/22/89	785 119	12/13/89	
Grizzly #9	7/18/89	7/24/89	774 144	9/1/89	298655
Amended		11/22/89	785 119	12/13/89	
Grizzly #10	7/18/89	7/24/89	774 147	9/1/89	298656
Amended		11/22/89	785 119	12/13/89	
Grizzly #11	7/18/89	7/24/89	774 150	9/1/89	298657
Amended		11/22/89	785 119	12/13/89	
Grizzly #12	7/18/89	7/24/89	774 153	9/1/89	298658
Amended		11/22/89	785 119	12/13/89	
Pinal County:					
	7/18/89	8/22/89	1625 637	9/1/89	
		11/22/89	1642 209	12/13/89	
Gila County:					
Grizzly #13	7/18/89	7/24/89	774 156	9/1/89	298659
Amended		11/22/89	785 119	12/13/89	
Grizzly #14	7/18/89	7/24/89	774 159	9/1/89	298660
Amended		11/22/89	785 119	12/13/89	

Unpatented Mining Claims located in the Pinto Creek (Miami) Mining District,  
in Sections 26, 27, 34, 35, and 36, T1N, R13E,  
and Sections 1, 2, 11, and 12, T1S, R13E, G&SRB&M,  
Gila and Pinal Counties, Arizona

Claim Name	Loc. Date	Original County	Original Recordation		Amended Recordation		BLM AMC Serial No.
			Book	Page	Book	Page	
Tip Top	3/2/29	Pinal	45	142	648	830	52265
Tip Top #1	8/1/30	Pinal	46	275			52266
Tip Top 2	3/2/29	Pinal	45	144	648	831	52267
Tip Top 3	3/10/29	Pinal	45	145	648	832	52268
Tip Top #4	8/1/30	Pinal	46	301			52269
Eder #10	4/21/69	Pinal	569	819			52270
Eder #11	4/21/69	Pinal	569	820			52271
Eder #12	4/21/69	Pinal	569	821			52272
Eder 14	9/27/71	Pinal	645	51			52274
		Gila	308	309			
Eder 15	9/27/71	Pinal	645	52			52275
		Gila	308	310			
Eder 16	9/27/71	Pinal	645	53	721	95	52276
		Gila	308	311	348	10	
Eder 17	9/27/71	Pinal	645	54	721	96	52277
		Gila	308	312	348	9	
Eder 18	9/27/71	Pinal	710	228			52278
		Gila	308	313			
Eder 19	9/27/71	Pinal	710	229	721	715	52279
		Gila	308	314	348	275	
Eder 22	9/27/71	Pinal	645	56			52280
		Gila	308	317			
Eder #23	1/4/73	Pinal	691	416			52281
Eder 27	9/11/73	Pinal	720	440			52282
Eder 34	6/14/73	Pinal	710	926			52285
Eder 35	6/14/73	Pinal	710	927			52286
Eder 36	6/14/73	Pinal	710	928			52287
Eder 39	6/13/73	Pinal	710	931			52289
Eder 40	6/14/73	Pinal	710	932			52290
Eder 43	6/13/73	Pinal	710	935			52292
Eder 44	6/14/73	Pinal	710	936			52293
Eder 45	6/13/73	Pinal	710	937			52294
Eder 46	6/13/73	Pinal	710	938			52295
Eder 47	6/13/73	Pinal	710	939			52296
Eder 48	6/13/73	Pinal	710	940	721	97	52297
Eder 49	6/12/73	Pinal	710	941			52298
Eder 50	6/12/73	Pinal	710	942			52299
Eder 51	6/12/73	Pinal	710	943			52300
Eder 52	6/12/73	Pinal	710	944			52301
Eder 53	6/12/73	Pinal	710	945			52302
Eder 54	6/13/73	Pinal	710	946			52303
		Gila	341	802			
Eder 55	6/13/73	Pinal	710	947			52304
		Gila	341	803			
Eder 56	6/13/73	Pinal	710	948			52305
		Gila	341	804			

RECEIVED  
BUREAU OF  
LAND MANAGEMENT  
PHOENIX, ARIZONA  
STATE OFFICE  
APR 20 10 38 AM '03



Claim Name	Original		Original		Amended		BLM AMC Serial No.
	Loc. Date	County	Book	Page	Book	Page	
Eder 57	6/12/73	Pinal	710	949	721	98	52306
		Gila	341	805	348		52307
Eder 59	6/14/73	Pinal	710	951			52308
		Gila	341	807			52309
Eder 62	9/7/73	Pinal	721	716			52310
Eder 63	9/7/73	Pinal	721	717			52311
		Gila	348	276			52312
Eder 64	9/7/73	Pinal	721	718			52313
		Gila	348	277			52314
Eder 65	9/7/73	Pinal	721	719			52315
		Gila	348	278			52316
Eder 66	9/7/73	Pinal	721	720			52317
		Gila	348	279			52318
Eder 67	9/7/73	Pinal	721	721			52319
		Gila	348	280			52320
Eder 68	9/7/73	Pinal	721	722			52321
		Gila	348	281			52322
Eder 69	9/7/73	Pinal	721	723			52323
		Gila	348	282			52324
Eder 70	9/24/73	Gila	348	283			52325
Ghost 16	12/29/66	Pinal	497	450			52326
Ghost 27	3/10/64	Pinal	387	137			52327
Ghost 28	5/18/64	Pinal	387	138			52328
Ghost 29	3/10/64	Pinal	387	139			52329
Ghost 30	5/18/64	Pinal	387	140			52330
Ghost 31	3/10/64	Pinal	387	141			52331
Ghost 32	12/29/66	Pinal	497	451			52332
Ghost 38	12/29/66	Pinal	497	452			52333
Ghost 40	12/29/66	Pinal	497	453			52334
Ghost 48	12/29/66	Pinal	497	455			52335
Ghost 50	12/29/66	Pinal	497	456			52336
Ghost 61	3/12/64	Pinal	387	165			52337
Ghost 62	3/12/64	Pinal	387	166			52338
Ghost 63	3/12/64	Pinal	387	167			52339
Ghost 42	12/29/66	Pinal	497	454			52340
Ghost 66	3/12/64	Pinal	387	170			52341
Ghost 90	12/29/66	Pinal	497	457			52342
Ghost 93	3/16/64	Pinal	387	194			52343
Ghost 95	3/16/64	Pinal	387	195			52344
Ghost 97	3/16/64	Pinal	387	196			52345
Ghost 99	3/16/64	Pinal	387	197			52346
Ghost 131	9/23/65	Pinal	429	515			52347
Ghost 132	9/23/65	Pinal	429	516			52348
Ghost 133	9/23/65	Pinal	429	517			52349
Ghost 134	9/23/65	Pinal	429	518			52350
Ghost 135	9/23/65	Pinal	429	519			52351
Ghost 136	9/23/65	Pinal	429	520			52352
Ghost 137	9/23/65	Pinal	429	521			52353

RECEIVED  
 BUREAU OF  
 LAND MANAGEMENT  
 ARIZONA  
 STATE OFFICE  
 PHOENIX, ARIZONA  
 10/23/03

Claim Name	Original		Original		Amended		BLM AMC Serial No.
	Loc. Date	County	Book	Page	Book	Page	
Ghost 140	4/15/64	Pinal	387	209			52372
Ghost 141	4/15/64	Pinal	387	210			52373
Ghost 142	4/15/64	Pinal	387	211			52374
Ghost 143	4/15/64	Pinal	387	212			52375
Ghost 144	4/15/64	Pinal	387	213			52376
Rim Rock #5	8/1/30	Pinal	46	304	721	93	52382
Annex #5	8/1/30	Pinal	46	305	721	92	52383
Cap 130	7/24/30	Pinal	46	311			52386
Cap 131	7/25/30	Pinal	46	311			52387
"Moon Rise"	2/15/1899	Gila	6	401			52388
Promoter	11/14/29	Gila	44	5	348	7	52389
Stars and Stripes	1/1/02	Gila	7	466	308	307	52390
Providence	7/1/28	Gila	40	444	309	649	52391
Eder 71	11/24/87	Gila	726	416			279919
Eder 72	11/24/87	Gila	726	419			279920
Eder 73	11/24/87	Gila	726	422			279921
		Pinal	1497	441			
Eder 74	11/24/87	Pinal	1497	443			279922
Eder 75	11/24/87	Pinal	1497	445			279923
Eder 76	11/24/87	Pinal	1497	447			279924

RECEIVED  
 BUREAU OF  
 LAND MANAGEMENT  
 JUL 21 A 10:39  
 STATE OFFICE  
 PHOENIX, ARIZONA

Unpatented mining claims situated in  
 Sections 4, 5, 6, 7, Township 1 South, Range 14 East;  
 Sections 1, 2, 11, 12, Township 1 South, Range 13 East;  
 Section 31, Township 1 North, Range 14 East;  
 Sections 14, 15, 22, 23, 25, 26, 27, Township 1 North, Range 13 East,  
 G&SRB&M, Globe-Miami Mining District, Gila and Pinal Counties, Arizona

CLAIM NAMES AND NUMBERS

Name	Date Located	Date Recorded	County	County Recordation Docket Page	Date Filed w/BLM	BLMAMC Serial No.
Kelly #1	1/26/92	3/12/92	Gila	860 997	4/16/92	320760
Kelly #2	1/26/92	3/12/92	Gila	860 1000	4/16/92	320761
Kelly #3	1/26/92	3/12/92	Gila	861 01	4/16/92	320762
Kelly #4	1/26/92	3/12/92	Gila	861 04	4/16/92	320763
Kelly #5	1/26/92	3/12/92	Gila	861 07	4/16/92	320764
Kelly #6	1/28/92	3/12/92	Gila	861 10	4/16/92	320765
Kelly #7	1/26/92	3/12/92	Gila	861 13	4/16/92	320766
Kelly #8	1/28/92	3/12/92	Gila	861 16	4/16/92	320767
Kelly #9	1/26/92	3/12/92	Gila	861 19	4/16/92	320768
Kelly #10	1/28/92	3/12/92	Gila	861 22	4/16/92	320769
Kelly #11	1/26/92	3/12/92	Gila	861 25	4/16/92	320770

<u>Name</u>	<u>Date Located</u>	<u>Date Recorded</u>	<u>County</u>	<u>County Recordation Docket Page</u>	<u>Date Filed w/BLM</u>	<u>BLMAMC Serial No.</u>
Kelly #12	1/28/92	3/12/92	Gila	861 28	4/16/92	320771
Kelly #13	1/26/92	3/12/92	Gila	861 31	4/16/92	320772
Kelly #14	1/28/92	3/12/92	Gila	861 34	4/16/92	320773
Kelly #15	1/28/92	3/12/92	Gila	861 37	4/16/92	320774
Kelly #16	1/28/92	3/12/92	Gila	861 40	4/16/92	320775
Kelly #17	1/28/92	3/12/92	Gila	861 43	4/16/92	320776
Kelly #18	1/28/92	3/12/92	Gila	861 46	4/16/92	320777
Kelly #19	1/28/92	3/12/92	Gila	861 49	4/16/92	320778
Kelly #20	1/26/92	3/12/92	Gila	861 52	4/16/92	320779
Kelly #21	1/27/92	3/12/92	Gila	861 55	4/16/92	320780
Kelly #22	1/27/92	3/12/92	Gila	861 58	4/16/92	320781
Kelly #23	1/27/92	3/12/92	Gila	861 61	4/16/92	320782
Kelly #24	1/27/92	3/12/92	Gila	861 64	4/16/92	320783
Kelly #25	1/27/92	3/12/92	Gila	861 67	4/16/92	320784
Kelly #26	1/27/92	3/12/92	Gila	861 70	4/16/92	320785
Kelly #27	1/29/92	3/12/92	Gila Pinal	861 73 1809 641	4/16/92	320786
Kelly #28	1/29/92	3/12/92	Gila Pinal	861 76 1809 643	4/16/92	320787
Kelly #29	1/29/92	3/12/92	Gila Pinal	861 79 1809 645	4/16/92	320788
Kelly #30	1/29/92	3/12/92	Gila	861 82	4/16/92	320789
Kelly #31-A	7/11/92	8/06/92 8/13/92	Gila Pinal	877 747 1845 922	8/27/92	324206
Kelly #32	1/29/92	3/12/92	Gila	861 88	4/16/92	320791
Kelly #33	1/29/92	3/12/92	Pinal	1809 649	4/16/92	320792
Kelly #34	1/29/92	3/12/92	Gila Pinal	861 91 1809 651	4/16/92	320793
Kelly #35	1/29/92	3/12/92	Pinal	1809 653	4/16/92	320794
Kelly #36	1/29/92	3/12/92	Gila Pinal	861 94 1809 655	4/16/92	320795
Kelly #37	1/28/92	3/12/92	Pinal	1809 657	4/16/92	320796
Kelly #38	1/28/92 1/29/92	3/12/92 3/12/92	Gila Pinal	861 97 1809 659	4/16/92	320797
Kelly #39	1/28/92	3/12/92	Pinal	1809 661	4/16/92	320798
Kelly #40	1/31/92	3/12/92	Pinal	1809 663	4/16/92	320799
Kelly #53	1/30/92	3/12/92	Pinal	1809 671	4/16/92	320803

RECEIVED  
 BUREAU OF  
 LAND MANAGEMENT  
 ARIZONA  
 STATE OFFICE  
 PHOENIX, ARIZONA  
 2003 JUL 21 A 10:39

Name	Date Located	Date Recorded	County	County Recordation Docket Page	Date Filed w/BLM	BLMAMC Serial No.
Kelly #57	1/30/92	3/12/92	Pinal	1809 673	4/16/92	320804
Kelly #58	1/30/92	3/12/92	Pinal	1809 675	4/16/92	320805
Kelly #59	1/30/92	3/12/92	Pinal	1809 677	4/16/92	320806
Kelly #60	1/30/92	3/12/92	Pinal	1809 679	4/16/92	320807
Kelly #66	1/30/92	3/12/92	Pinal	1809 691	4/16/92	320813
Kelly #67	1/30/92	3/12/92	Pinal	1809 693	4/16/92	320814
Kelly #68	1/30/92	3/12/92	Pinal	1809 695	4/16/92	320815
Kelly #71	1/30/92	3/12/92	Pinal	1809 697	4/16/92	320816
Kelly #72	1/30/92	3/12/92	Pinal	1809 699	4/16/92	320817
Kelly #73	1/30/92	3/12/92	Pinal	1809 701	4/16/92	320818
Kelly #83	2/01/92	3/12/92	Pinal	1809 721	4/16/92	320828
Kelly #84	2/01/92	3/12/92	Pinal	1809 723	4/16/92	320829
Kelly #86	2/01/92	3/12/92	Pinal	1809 727	4/16/92	320831
Kelly #87	2/01/92	3/12/92	Pinal	1809 729	4/16/92	320832
Kelly #89	2/01/92	3/12/92	Pinal	1809 733	4/16/92	320834
Kelly #90	2/01/92	3/12/92	Pinal	1809 735	4/16/92	320835
Kelly #91	2/02/92	3/12/92	Pinal	1809 737	4/16/92	320836
Kelly #92	2/02/92	3/12/92	Gila Pinal	861 100 1809 739	4/16/92	320837
Kelly #93	2/02/92	3/12/92	Gila Pinal	861 103 1809 741	4/16/92	320838
Kelly #94	2/02/92	3/12/92	Gila	861 106	4/16/92	320839
Kelly #95	2/02/92	3/12/92	Gila Pinal	861 109 1809 743	4/16/92	320840
Kelly #96	2/02/92	3/12/92	Gila Pinal	861 112 1809 745	4/16/92	320841
Kelly #97	2/02/92	3/12/92	Gila	861 115	4/16/92	320842
Kelly #98	2/02/92	3/12/92	Gila	861 118	4/16/92	320843
Kelly #99	2/02/92	3/12/92	Gila	861 121	4/16/92	320844
Kelly #100	2/04/92	3/12/92	Gila	861 124	4/16/92	320845
Kelly #101	10/31/92	12/14/92	Gila	892 489	1/19/93	325818
Kelly #103	10/31/92	12/14/92	Gila	892 495	1/19/93	325820
Kelly #104	10/31/92	12/14/92	Gila	892 498	1/19/93	325821
Kelly #105	10/31/92	12/14/92	Gila	892 501	1/19/93	325822
Kelly #106	10/31/92	12/14/92	Gila	892 504	1/19/93	325823
Kelly #107	10/31/92	12/14/92	Gila	892 507	1/19/93	325824
Kelly #112	10/31/92	12/14/92	Gila	892 522	1/19/93	325829
Kelly #113	10/31/92	12/14/92	Gila	892 525	1/19/93	325830
Kelly #114	10/31/92	12/14/92	Gila	892 528	1/19/93	325831
Kelly #115	10/31/92	12/14/92	Gila	892 531	1/19/93	325832

RECEIVED  
 BUREAU OF  
 LAND MANAGEMENT  
 ARIZONA  
 STATE OFFICE  
 PHOENIX, ARIZONA

Name	Date Located	Date Recorded	County	County Recordation Docket Page	Date Filed w/BLM	BLM AMC Serial No.
Kelly #120	11/9/92	12/14/92	Gila	892 546	1/19/93	325837
Kelly #121	11/9/92	12/14/92	Gila	892 549	1/19/93	325838
Kelly #122	11/9/92	12/14/92	Gila	892 552	1/19/93	325839
Kelly #123	11/9/92	12/14/92	Gila	892 555	1/19/93	325840
Kelly #124	11/9/92	12/14/92	Gila	892 558	1/19/93	325841
Kelly #125	11/8/92	12/14/92	Gila	892 561	1/19/93	325842
Kelly #126	11/8/92	12/14/92	Gila	892 564	1/19/93	325843
Kelly #127	11/8/92	12/14/92	Gila	892 567	1/19/93	325844
Kelly #128	11/8/92	12/14/92	Gila	892 570	1/19/93	325845
			Pinal	1874 047		
Kelly #129	11/8/92	12/14/92	Gila	892 573	1/19/93	325846
Kelly #130	11/8/92	12/14/92	Gila	892 576	1/19/93	325847
Kelly #131	11/8/92	12/14/92	Gila	892 579	1/19/93	325848
Kelly #132	11/7/92	12/14/92	Gila	892 582	1/19/93	325849
			Pinal	1874 049		
Kelly #133	11/7/92	12/14/92	Gila	892 585	1/19/93	325850
Kelly #134	11/7/92	12/14/92	Gila	892 588	1/19/93	325851
Kelly #135	11/7/92	12/14/92	Gila	892 591	1/19/93	325852
Kelly #136	11/7/92	12/14/92	Gila	892 594	1/19/93	325853
			Pinal	1874 051		
Kelly #137	11/7/92	12/14/92	Gila	892 597	1/19/93	325854
			Pinal	1874 053		
Kelly #138	11/7/92	12/14/92	Gila	892 600	1/19/93	325855
Kelly #139	11/7/92	12/14/92	Gila	892 601	1/19/93	325856
Kelly #140	11/7/92	12/14/92	Gila	892 604	1/19/93	325857
Kelly #141	11/7/92	12/14/92	Gila	892 607	1/19/93	325858
Kelly #142	11/7/92	12/14/92	Gila	892 610	1/19/93	325859
Kelly #143	11/7/92	12/14/92	Gila	892 613	1/19/93	325860
Kelly #144	11/7/92	12/14/92	Gila	892 616	1/19/93	325861
Kelly #145	11/7/92	12/14/92	Gila	892 619	1/19/93	325862
Kelly #146	11/7/92	12/14/92	Gila	892 622	1/19/93	325863
Kelly #147	11/7/92	12/14/92	Gila	892 625	1/19/93	325864
Kelly #148	11/6/92	12/14/92	Gila	892 628	1/19/93	325865
Kelly #149	11/6/92	12/14/92	Gila	892 631	1/19/93	325866
Kelly #150	11/6/92	12/14/92	Gila	892 634	1/19/93	325867
Kelly #151	7/30/93	8/23/93	Gila	93-635862	8/23/93	327254
Kelly #152	7/30/93	8/23/93	Gila	93-635863	8/23/93	327255
Kelly #153	7/30/93	8/23/93	Gila	93-635864	8/23/93	327256
			Pinal	1936 617		
Kelly #154	7/30/93	8/23/93	Gila	93-635865	8/23/93	327257
			Pinal	1936 619		
Kelly #155	7/30/93	8/23/93	Gila	93-635866	8/23/93	327258
			Pinal	1936 621		

RECEIVED  
 JUL 21 A 10:39  
 ARIZONA  
 STATE OFFICE  
 PHOENIX

ENTERED INTO COMPUTER

8/12/2003 fb

Name	Date Located	Date Recorded	County	County Recordation Docket Page	Date Filed w/BLM	BLM AMC Serial No.
Kelly #156	7/30/93	8/23/93	Gila Pinal	93-635867 1936 623	8/23/93	327259
Kelly #157	7/30/93	8/23/93	Pinal	1936 625	8/23/93	327260
Kelly #158	7/30/93	8/23/93	Gila Pinal	93-635861 1936 627	8/23/93	327261
Kelly #159	7/30/93	8/23/93	Pinal	1936 629	8/23/93	327262
Kelly #160	7/30/93	8/23/93	Pinal	1936 631	8/23/93	327263
Kelly #161	7/30/93	8/23/93	Pinal	1936 633	8/23/93	327264
Kelly #162	7/30/93	8/23/93	Pinal	1936 635	8/23/93	327265
Kelly #163	7/30/93	8/23/93	Pinal	1936 637	8/23/93	327266

Unpatented mining claims situated in Section 36, Township 1 North, Range 13 East;  
 Section 31, Township 1 North, Range 14 East;  
 Section 1, Township 1 South, Range 13 East;  
 and Section 6, Township 1 South, Range 14 East,  
 Globe-Miami Mining District, G&SRB&M, Gila County, Arizona.

Claim Name	Recorded		BLM Serial No.
	Book/Docket	Page	
Lizard No. 27	47	348	AMC 28018
Rejected No. 1	31	415	AMC 28020
Rejected No. 2	31	416	AMC 28019
Amended	52	374	
Rejected No. 3	53	184	AMC 28016
Rejected No. 4	493	569	AMC 97634
Rejected No. 5	493	571	AMC 97635
Rejected No. 6	493	573	AMC 97636
Rejected No. 7	493	575	AMC 97637
Rejected No. 8	493	577	AMC 97638
Rejected No. 9	493	579	AMC 97639
Rejected No. 10	493	581	AMC 97640
Rejected No. 11	493	583	AMC 97641
Rejected No. 12	493	585	AMC 97642
Rejected No. 13	493	587	AMC 97643

RECEIVED  
 BUREAU OF  
 LAND MANAGEMENT  
 2003 JUL 21 A 10:39  
 ARIZONA  
 STATE OFFICE  
 PHOENIX, ARIZONA

Unpatented Mining Claims located in the Pinto Creek (Miami) Mining District,  
 in Section 36, T1N, R13E, G&SRB&M, Gila County, Arizona

Name	Location Date	County Recordation		BLM AMC Serial No.
		Book	Page	
Overside	9/1/39	48	70	27989
Amended	6/17/59	102	43	
Amended	5/23/93	909	127	
Crown Point Ext. No. 1	6/17/59	102	37	27990
Amended	5/23/93	909	131	

**ENTERED INTO COMPUTER**

8/12/2003 PB

<u>Name</u>	<u>Location Date</u>	<u>County Recordation</u>		<u>BLM AMC Serial No.</u>
		<u>Book</u>	<u>Page</u>	
Crown Point Ext. No. 2	6/17/59	102	38	27991
Amended	5/23/93	909	133	
Old Abe	9/1/39	48	70	27992
Amended	6/17/59	102	39	
Amended	5/23/93	909	124	
Old Abe No. 1	10/1/39	48	82	27993
Amended	6/17/59	102	41	
Amended	5/23/93	909	129	

The above-listed claims are owned by:

**Carlota Copper Company**  
**1306 Live Oak St.**  
**P.O. Box 1009**  
**Miami, Arizona 85539**

RECEIVED  
 BUREAU OF  
 LAND MANAGEMENT  
 2003 JUL 21 A 10:39  
 ARIZONA  
 STATE OFFICE  
 PHOENIX, ARIZONA

Unpatented Mining Claims located in the Pinto Creek (Miami) Mining District,  
 in Section 36, T1N, R13E, G&SRB&M, Gila County, Arizona

<u>Name</u>	<u>Location Date</u>	<u>County Recordation</u>		<u>BLM AMC Serial No.</u>
		<u>Book</u>	<u>Page</u>	
Brewery	3/12/1892	4	145	39932
Amended	5/23/93	909	116	
Clipper	1/20/1906	1	286	39933
Amended	5/23/93	909	118	
Old Abe	9/1/39	48	70	39934
Amended	5/23/93	909	124	
Thomas Jefferson	9/1/39	48	71	39935
Amended	5/23/93	909	120	
Blue Jay Fraction	11/21/42	48	357	39936
Amended	5/23/93	909	122	
Vat	11/25/59	112	344	39937

The above-listed claims are owned by:

**Recovery Resources Corporation**  
**% Reliance Group Holdings, Inc.**  
**55 E. 52nd Street**  
**New York, NY 10055**

**ENTERED INTO COMPUTER**

<u>Name</u>	<u>Location</u> <u>Date</u>	<u>County</u> <u>Recordation</u>		<u>BLM AMC</u> <u>Serial No.</u>
		<u>Book</u>	<u>Page</u>	
Lost Knife #1	5/23/59	100	416	39938
	Amended 3/17/68	230	418	
Lost Knife #2	10/28/59	108	133	39939
	Amended 3/17/68	230	415	
Manganese Cap	5/06/65	176	507	39940
	Amended 3/17/68	230	419	
Galena	5/06/65	176	508	39941
	Amended 3/17/68	230	416	
Dew	6/1/68	237	635	39942
Lad	6/1/68	237	636	39943

The above-listed claims are owned by:

**Sherwood B. Owens**  
**% Dr. Sherwood B. Owens, Jr.**  
**4060 N. Camino Ferreo**  
**Tucson, AZ 85750**

Millsite Claims situated in Section 23 and 26,  
Township 1 North, Range 13 East, G&SRB&M  
Undesignated Mining District, Gila County, Arizona

RECEIVED  
BUREAU OF  
LAND MANAGEMENT  
2003 JUL 21 A 10:39  
ARIZONA  
STATE OFFICE  
PHOENIX, ARIZONA

<u>Name</u>	<u>Date</u>	<u>Date</u>	<u>County</u>	<u>County</u> <u>Recordation</u>		<u>Date</u>	<u>BLM AMC</u> <u>Serial No.</u>
	<u>Located</u>	<u>Recorded</u>		<u>Docket</u>	<u>Page</u>	<u>Filed w/BLM</u>	
Sick-A-More #1	6/16/93	8/23/93	Gila	93-635858		8/23/93	327251
Sick-A-More #2	6/16/93	8/23/93	Gila	93-635859		8/23/93	327252
Sick-A-More #3	6/16/93	8/23/93	Gila	93-635860		8/23/93	327253

The above-listed claims are owned by:

**Carlota Copper Company**  
**1306 Live Oak St.**  
**P.O. Box 1009**  
**Miami, Arizona 85539**



**CARLOTA COPPER COMPANY**

Unpatented **Millsite** mining claims, situated in  
 Sections 25, 26, 35, 36 , T1N, R13E  
 Section 31, T1N, R14E  
 Section 1, T1S, R13E  
 Section 6, T1S, R14E  
 Gila and Pinal Counties, Arizona

ARIZONA  
 STATE OFFICE  
 PHOENIX, ARIZONA

RECEIVED  
 BUREAU OF  
 LAND MANAGEMENT  
 2003 JUL 21 A 10:38

**CLAIM NAMES AND NUMBERS**

<u>Name</u>	<u>Date Located</u>	<u>Date Recorded</u>	<u>County</u>	<u>County Recordation Docket Page</u>	<u>Date Filed w/ BLM</u>	<u>BLM AMC Serial No.</u>
Kosher #1	09/12/96	12/04/96	Gila	96-019602	12/03/96	342296
Kosher #2	09/12/96	12/04/96	Gila	96-019603	12/03/96	342297
Kosher #3	09/12/96	12/04/96	Gila	96-019604	12/03/96	342298
Kosher #4	09/12/96	12/04/96	Gila	96-019605	12/03/96	342299
Kosher #5	09/12/96	12/04/96	Gila	96-019606	12/03/96	342300
Kosher #6	09/12/96	12/04/96	Gila	96-019607	12/03/96	342301
Kosher #7	09/12/96	12/04/96	Gila	96-019608	12/03/96	342302
Kosher #8	09/12/96	12/04/96	Gila	96-019609	12/03/96	342303
Kosher #9	09/12/96	12/04/96	Gila	96-019610	12/03/96	342304
Kosher #10	09/12/96	12/04/96	Gila	96-019611	12/03/96	342305
Kosher #11	09/12/96	12/04/96	Gila	96-019612	12/03/96	342306
Kosher #12	09/12/96	12/04/96	Gila	96-019613	12/03/96	342307
Kosher #13	09/12/96	12/04/96	Gila	96-019614	12/03/96	342308
Kosher #14	09/12/96	12/04/96	Gila	96-019615	12/03/96	342309
Kosher #15	09/12/96	12/04/96	Gila	96-019616	12/03/96	342310
Kosher #16	09/12/96	12/04/96	Gila	96-019617	12/03/96	342311
Kosher #17	09/12/96	12/04/96	Gila	96-019618	12/03/96	342312
Kosher #18	09/12/96	12/04/96	Gila	96-019619	12/03/96	342313
Kosher #19	09/12/96	12/04/96	Gila	96-019620	12/03/96	342314
Kosher #20	09/12/96	12/04/96	Gila	96-019621	12/03/96	342315
Kosher #21	09/12/96	12/04/96	Gila	96-019622	12/03/96	342316
Kosher #22	09/12/96	12/04/96	Gila	96-019623	12/03/96	342317
Kosher #23	09/12/96	12/04/96	Gila	96-019624	12/03/96	342318
Kosher #23	09/12/96	12/04/96	Pinal	1996-040016	12/03/96	
Kosher #24	09/12/96	12/04/96	Gila	96-019625	12/03/96	342319
Kosher #25	09/12/96	12/04/96	Gila	96-019626	12/03/96	342320
Kosher #26	09/12/96	12/04/96	Gila	96-019627	12/03/96	342321
Kosher #27	09/12/96	12/04/96	Gila	96-019628	12/03/96	342322
Kosher #28	09/12/96	12/04/96	Gila	96-019629	12/03/96	342323
Kosher #29	09/12/96	12/04/96	Gila	96-019630	12/03/96	342324
Kosher #30	09/12/96	12/04/96	Gila	96-019631	12/03/96	342325
Kosher #31	09/12/96	12/04/96	Gila	96-019632	12/03/96	342326
Kosher #32	09/12/96	12/04/96	Pinal	1996-040017	12/03/96	342327
Kosher #33	09/12/96	12/04/96	Gila	96-019633	12/03/96	342328
Kosher #33	09/12/96	12/04/96	Pinal	1996-040018	12/03/96	
Kosher #34	09/12/96	12/04/96	Gila	96-019634	12/03/96	342329
Kosher #34	09/12/96	12/04/96	Pinal	1996-040019	12/03/96	

<u>Name</u>	<u>Date Located</u>	<u>Date Recorded</u>	<u>County</u>	<u>County Recordation Docket Page</u>	<u>Date Filed w/ BLM</u>	<u>BLM AMC Serial No.</u>
Kosher #35	09/12/96	12/04/96	Gila	96-019635	12/03/96	342330
Kosher #36	09/12/96	12/04/96	Gila	96-019636	12/03/96	342331
Kosher #37	09/12/96	12/04/96	Gila	96-019637	12/03/96	342332
Kosher #38	09/12/96	12/04/96	Gila	96-019638	12/03/96	342333
Kosher #39	09/12/96	12/04/96	Gila	96-019639	12/03/96	342334
Kosher #40	09/12/96	12/04/96	Gila	96-019640	12/03/96	342335
Kosher #41	09/12/96	12/04/96	Gila	96-019641	12/03/96	342336
Kosher #42	09/12/96	12/04/96	Gila	96-019642	12/03/96	342337
Kosher #43	09/12/96	12/04/96	Gila	96-019643	12/03/96	342338
Kosher #44	09/12/96	12/04/96	Pinal	1996-040020	12/03/96	342339
Kosher #45	09/12/96	12/04/96	Pinal	1996-040021	12/03/96	342340
Kosher #46	09/12/96	12/04/96	Pinal	1996-040022	12/03/96	342341
Kosher #46	09/12/96	12/04/96	Gila	96-019644	12/03/96	
Kosher #47	09/12/96	12/04/96	Pinal	1996-040023	12/03/96	342342
Kosher #47	09/12/96	12/04/96	Gila	96-019645	12/03/96	
Kosher #48	09/12/96	12/04/96	Gila	96-019646	12/03/96	342343
Kosher #49	09/12/96	12/04/96	Gila	96-019647	12/03/96	342344
Kosher #50	09/12/96	12/04/96	Gila	96-019648	12/03/96	342345
Kosher #51	09/12/96	12/04/96	Gila	96-019649	12/03/96	342346
Kosher #52	09/12/96	12/04/96	Gila	96-019650	12/03/96	342347
Kosher #53	09/12/96	12/04/96	Gila	96-019651	12/03/96	342348
Kosher #54	09/12/96	12/04/96	Gila	96-019652	12/03/96	342349
Kosher #55	09/12/96	12/04/96	Gila	96-019653	12/03/96	342350
Kosher #56	09/12/96	12/04/96	Gila	96-019654	12/03/96	342351
Kosher #57	09/12/96	12/04/96	Pinal	1996-040024	12/03/96	342352
Kosher #58	09/12/96	12/04/96	Pinal	1996-040025	12/03/96	342353
Kosher #59	09/12/96	12/04/96	Pinal	1996-040026	12/03/96	342354
Kosher #60	09/12/96	12/04/96	Pinal	1996-040027	12/03/96	342355
Kosher #60	09/12/96	12/04/96	Gila	96-019655	12/03/96	
Kosher #61	09/12/96	12/04/96	Pinal	1996-040028	12/03/96	342356
Kosher #61	09/12/96	12/04/96	Gila	96-019656	12/03/96	
Kosher #62	09/12/96	12/04/96	Gila	96-019657	12/03/96	342357
Kosher #63	09/12/96	12/04/96	Gila	96-019658	12/03/96	342358
Kosher #64	09/12/96	12/04/96	Gila	96-019659	12/03/96	342359
Kosher #65	09/12/96	12/04/96	Gila	96-019660	12/03/96	342360
Kosher #66	09/12/96	12/04/96	Gila	96-019661	12/03/96	342361
Kosher #67	09/12/96	12/04/96	Gila	96-019662	12/03/96	342362
Kosher #68	09/12/96	12/04/96	Gila	96-019663	12/03/96	342363
Kosher #69	09/12/96	12/04/96	Pinal	1996-040029	12/03/96	342364
Kosher #70	09/12/96	12/04/96	Pinal	1996-040030	12/03/96	342365
Kosher #71	09/12/96	12/04/96	Pinal	1996-040031	12/03/96	342366
Kosher #72	09/12/96	12/04/96	Pinal	1996-040032	12/03/96	342367
Kosher #73	09/12/96	12/04/96	Pinal	1996-040033	12/03/96	342368
Kosher #73	09/12/96	12/04/96	Gila	96-019664	12/03/96	
Kosher #74	09/12/96	12/04/96	Gila	96-019665	12/03/96	342369
Kosher #75	09/12/96	12/04/96	Gila	96-019666	12/03/96	342370
Kosher #76	09/12/96	12/04/96	Gila	96-019667	12/03/96	342371
Kosher #77	09/12/96	12/04/96	Gila	96-019668	12/03/96	342372
Kosher #78	09/12/96	12/04/96	Gila	96-019669	12/03/96	342373

RECEIVED  
 BUREAU OF  
 LAND MANAGEMENT  
 ARIZONA  
 STATE OFFICE  
 PHOENIX, ARIZONA

<u>Name</u>	<u>Date Located</u>	<u>Date Recorded</u>	<u>County</u>	<u>County Recordation Docket Page</u>	<u>Date Filed w/ BLM</u>	<u>BLM AMC Serial No.</u>
Kosher #79	09/12/96	12/04/96	Gila	96-019670	12/03/96	342374
Kosher #80	09/12/96	12/04/96	Gila	96-019671	12/03/96	342375
Kosher #81	09/12/96	12/04/96	Pinal	1996-040034	12/03/96	342376
Kosher #82	09/12/96	12/04/96	Pinal	1996-040035	12/03/96	342377
Kosher #83	09/12/96	12/04/96	Pinal	1996-040036	12/03/96	342378
Kosher #84	09/12/96	12/04/96	Pinal	1996-040037	12/03/96	342379
Kosher #84	09/12/96	12/04/96	Gila	96-019672	12/03/96	
Kosher #85	09/12/96	12/04/96	Pinal	1996-040038	12/03/96	342380
Kosher #85	09/12/96	12/04/96	Gila	96-019673	12/03/96	
Kosher #86	09/12/96	12/04/96	Gila	96-019674	12/03/96	342381
Kosher #87	09/12/96	12/04/96	Gila	96-019675	12/03/96	342382
Kosher #88	09/12/96	12/04/96	Gila	96-019676	12/03/96	342383
Kosher #89	09/12/96	12/04/96	Gila	96-019677	12/03/96	342384
Kosher #90	09/12/96	12/04/96	Gila	96-019678	12/03/96	342385
Kosher #91	09/12/96	12/04/96	Gila	96-019679	12/03/96	342386
Kosher #92	09/12/96	12/04/96	Gila	96-019680	12/03/96	342387
Kosher #93	09/13/96	12/04/96	Pinal	1996-040039	12/03/96	342388
Kosher #94	09/13/96	12/04/96	Pinal	1996-040040	12/03/96	342389
Kosher #95	09/13/96	12/04/96	Pinal	1996-040041	12/03/96	342390
Kosher #96	09/13/96	12/04/96	Pinal	1996-040042	12/03/96	342391
Kosher #97	09/13/96	12/04/96	Pinal	1996-040043	12/03/96	342392
Kosher #97	09/13/96	12/04/96	Gila	96-019681	12/03/96	
Kosher #98	09/13/96	12/04/96	Pinal	1996-040044	12/03/96	342393
Kosher #98	09/13/96	12/04/96	Gila	96-019682	12/03/96	
Kosher #99	09/13/96	12/04/96	Gila	96-019683	12/03/96	342394
Kosher #100	09/13/96	12/04/96	Gila	96-019684	12/03/96	342395
Kosher #101	09/13/96	12/04/96	Gila	96-019685	12/03/96	342396
Kosher #102	09/13/96	12/04/96	Gila	96-019686	12/03/96	342397
Kosher #103	09/13/96	12/04/96	Gila	96-019687	12/03/96	342398
Kosher #104	09/13/96	12/04/96	Gila	96-019688	12/03/96	342399
Kosher #105	09/13/96	12/04/96	Gila	96-019689	12/03/96	342400
Kosher #106	09/13/96	12/04/96	Gila	96-019690	12/03/96	342401
Kosher #107	09/13/96	12/04/96	Pinal	1996-040045	12/03/96	342402
Kosher #108	09/13/96	12/04/96	Pinal	1996-040046	12/03/96	342403
Kosher #109	09/13/96	12/04/96	Pinal	1996-040047	12/03/96	342404
Kosher #110	09/13/96	12/04/96	Pinal	1996-040048	12/03/96	342405
Kosher #111	09/13/96	12/04/96	Pinal	1996-040049	12/03/96	342406
Kosher #112	09/13/96	12/04/96	Pinal	1996-040050	12/03/96	342407
Kosher #112	09/13/96	12/04/96	Gila	96-019691	12/03/96	
Kosher #113	09/13/96	12/04/96	Pinal	1996-040051	12/03/96	342408
Kosher #113	09/13/96	12/04/96	Gila	96-019692	12/03/96	
Kosher #114	09/13/96	12/04/96	Gila	96-019693	12/03/96	342409
Kosher #115	09/13/96	12/04/96	Gila	96-019694	12/03/96	342410
Kosher #116	09/13/96	12/04/96	Gila	96-019695	12/03/96	342411
Kosher #117	09/13/96	12/04/96	Gila	96-019696	12/03/96	342412
Kosher #118	09/13/96	12/04/96	Gila	96-019697	12/03/96	342413
Kosher #119	09/13/96	12/04/96	Gila	96-019698	12/03/96	342414

RECEIVED  
 BUREAU OF LAND MANAGEMENT  
 ARIZONA  
 2003 JUL 21 A 10:39

<u>Name</u>	<u>Date Located</u>	<u>Date Recorded</u>	<u>County</u>	<u>County Recordation Docket Page</u>	<u>Date Filed w/BLM</u>	<u>BLM AMC Serial No.</u>
Kosher #120	09/13/96	12/04/96	Gila	96-019699	12/03/96	342415
Kosher #121	09/13/96	12/04/96	Gila	96-019700	12/03/96	342416
Kosher #122	09/13/96	12/04/96	Pinal	1996-040052	12/03/96	342417
Kosher #123	09/13/96	12/04/96	Pinal	1996-040053	12/03/96	342418
Kosher #124	09/13/96	12/04/96	Pinal	1996-040054	12/03/96	342419
Kosher #125	09/13/96	12/04/96	Pinal	1996-040055	12/03/96	342420
Kosher #126	09/13/96	12/04/96	Pinal	1996-040056	12/03/96	342421
Kosher #127	09/13/96	12/04/96	Pinal	1996-040057	12/03/96	342422
Kosher #127	09/13/96	12/04/96	Gila	96-019701	12/03/96	342422
Kosher #128	09/13/96	12/04/96	Pinal	1996-040058	12/03/96	342423
Kosher #128	09/13/96	12/04/96	Gila	96-019702	12/03/96	342423
Kosher #129	09/13/96	12/04/96	Gila	96-019703	12/03/96	342424
Kosher #130	09/13/96	12/04/96	Gila	96-019704	12/03/96	342425
Kosher #131	09/13/96	12/04/96	Gila	96-019705	12/03/96	342426
Kosher #132	09/13/96	12/04/96	Gila	96-019706	12/03/96	342427
Kosher #133	09/13/96	12/04/96	Gila	96-019707	12/03/96	342428
Kosher #134	09/13/96	12/04/96	Gila	96-019708	12/03/96	342429
Kosher #135	09/13/96	12/04/96	Gila	96-019709	12/03/96	342430
Kosher #136	09/13/96	12/04/96	Gila	96-019710	12/03/96	342431
Kosher #137	09/13/96	12/04/96	Gila	96-019711	12/03/96	342432
Kosher #138	09/13/96	12/04/96	Pinal	1996-040059	12/03/96	342433
Kosher #139	09/13/96	12/04/96	Pinal	1996-040060	12/03/96	342434
Kosher #140	09/13/96	12/04/96	Pinal	1996-040061	12/03/96	342435
Kosher #141	09/13/96	12/04/96	Pinal	1996-040062	12/03/96	342436
Kosher #142	09/13/96	12/04/96	Pinal	1996-040063	12/03/96	342437
Kosher #143	09/13/96	12/04/96	Pinal	1996-040064	12/03/96	342438
Kosher #144	09/13/96	12/04/96	Pinal	1996-040065	12/03/96	342439
Kosher #144	09/13/96	12/04/96	Gila	96-019712	12/03/96	342439
Kosher #145	09/13/96	12/04/96	Pinal	1996-040066	12/03/96	342440
Kosher #145	09/13/96	12/04/96	Gila	96-019713	12/03/96	342440
Kosher #146	09/13/96	12/04/96	Gila	96-019714	12/03/96	342441
Kosher #147	09/13/96	12/04/96	Gila	96-019715	12/03/96	342442
Kosher #148	09/13/96	12/04/96	Gila	96-019716	12/03/96	342443
Kosher #149	09/13/96	12/04/96	Gila	96-019717	12/03/96	342444
Kosher #150	09/13/96	12/04/96	Gila	96-019718	12/03/96	342445
Kosher #151	09/13/96	12/04/96	Gila	96-019719	12/03/96	342446
Kosher #152	09/13/96	12/04/96	Gila	96-019720	12/03/96	342447
Kosher #153	09/13/96	12/04/96	Gila	96-019721	12/03/96	342448
Kosher #154	09/13/96	12/04/96	Gila	96-019722	12/03/96	342449
Kosher #155	09/13/96	12/04/96	Gila	96-019723	12/03/96	342450
Kosher #156	09/13/96	12/04/96	Pinal	1996-040067	12/03/96	342451
Kosher #157	09/13/96	12/04/96	Pinal	1996-040068	12/03/96	342452
Kosher #158	09/13/96	12/04/96	Pinal	1996-040069	12/03/96	342453
Kosher #159	09/13/96	12/04/96	Pinal	1996-040070	12/03/96	342454
Kosher #160	09/13/96	12/04/96	Pinal	1996-040071	12/03/96	342455
Kosher #161	09/14/96	12/04/96	Pinal	1996-040072	12/03/96	342456
Kosher #162	09/14/96	12/04/96	Pinal	1996-040073	12/03/96	342457
Kosher #163	09/14/96	12/04/96	Pinal	1996-040074	12/03/96	342458
Kosher #163	09/14/96	12/04/96	Gila	96-019724	12/03/96	342458

RECEIVED  
 BUREAU OF  
 LAND MANAGEMENT  
 ARIZONA  
 STATE OFFICE  
 PHOENIX, ARIZONA

<u>Name</u>	<u>Date Located</u>	<u>Date Recorded</u>	<u>County</u>	<u>County Recordation Docket Page</u>	<u>Date Filed w/ BLM</u>	<u>BLM AMC Serial No.</u>
Kosher #164	09/14/96	12/04/96	Pinal	1996-040075	12/03/96	342459
Kosher #164	09/14/96	12/04/96	Gila	96-019725	12/03/96	342460
Kosher #165	09/14/96	12/04/96	Gila	96-019726	12/03/96	342461
Kosher #166	09/14/96	12/04/96	Gila	96-019727	12/03/96	342462
Kosher #167	09/14/96	12/04/96	Gila	96-019728	12/03/96	342463
Kosher #168	09/14/96	12/04/96	Gila	96-019729	12/03/96	342464
Kosher #169	09/14/96	12/04/96	Gila	96-019730	12/03/96	342465
Kosher #170	09/14/96	12/04/96	Gila	96-019731	12/03/96	342466
Kosher #171	09/14/96	12/04/96	Gila	96-019732	12/03/96	342467
Kosher #172	09/14/96	12/04/96	Gila	96-019733	12/03/96	342468
Kosher #173	09/14/96	12/04/96	Gila	96-019734	12/03/96	342469
Kosher #174	09/14/96	12/04/96	Pinal	1996-040076	12/03/96	342470
Kosher #175	09/14/96	12/04/96	Pinal	1996-040077	12/03/96	342471
Kosher #176	09/14/96	12/04/96	Pinal	1996-040078	12/03/96	342472
Kosher #177	09/14/96	12/04/96	Pinal	1996-040079	12/03/96	342473
Kosher #178	09/14/96	12/04/96	Pinal	1996-040080	12/03/96	342474
Kosher #179	09/14/96	12/04/96	Pinal	1996-040081	12/03/96	342475
Kosher #180	09/14/96	12/04/96	Pinal	1996-040082	12/03/96	342476
Kosher #181	09/14/96	12/04/96	Pinal	1996-040083	12/03/96	342477
Kosher #182	09/14/96	12/04/96	Pinal	1996-040084	12/03/96	342478
Kosher #182	09/14/96	12/04/96	Gila	96-019735	12/03/96	342479
Kosher #183	09/14/96	12/04/96	Pinal	1996-040085	12/03/96	342480
Kosher #183	09/14/96	12/04/96	Gila	96-019736	12/03/96	342481
Kosher #184	09/14/96	12/04/96	Gila	96-019737	12/03/96	342482
Kosher #185	09/14/96	12/04/96	Gila	96-019738	12/03/96	342483
Kosher #186	09/14/96	12/04/96	Pinal	1996-040086	12/03/96	342484
Kosher #187	09/14/96	12/04/96	Pinal	1996-040087	12/03/96	342485
Kosher #188	09/14/96	12/04/96	Pinal	1996-040088	12/03/96	342486
Kosher #189	09/14/96	12/04/96	Pinal	1996-040089	12/03/96	342487
Kosher #190	09/14/96	12/04/96	Pinal	1996-040090	12/03/96	342488
Kosher #191	09/14/96	12/04/96	Pinal	1996-040091	12/03/96	342489
Kosher #192	09/14/96	12/04/96	Pinal	1996-040092	12/03/96	342490
Kosher #193	09/14/96	12/04/96	Pinal	1996-040093	12/03/96	342491
Kosher #193	09/14/96	12/04/96	Gila	96-019739	12/03/96	342492
Kosher #194	09/14/96	12/04/96	Pinal	1996-040094	12/03/96	342493
Kosher #194	09/14/96	12/04/96	Gila	96-019740	12/03/96	342494
Kosher #195	09/14/96	12/04/96	Gila	96-019741	12/03/96	342495
Kosher #196	09/14/96	12/04/96	Gila	96-019742	12/03/96	342496
Kosher #197	09/14/96	12/04/96	Pinal	1996-040095	12/03/96	342497
Kosher #198	09/14/96	12/04/96	Pinal	1996-040096	12/03/96	342498
Kosher #199	09/14/96	12/04/96	Pinal	1996-040097	12/03/96	342499
Kosher #200	09/14/96	12/04/96	Pinal	1996-040098	12/03/96	342500
Kosher #201	09/14/96	12/04/96	Pinal	1996-040099	12/03/96	342501
Kosher #202	09/14/96	12/04/96	Pinal	1996-040100	12/03/96	342502
Kosher #203	09/14/96	12/04/96	Pinal	1996-040101	12/03/96	342503
Kosher #204	09/14/96	12/04/96	Pinal	1996-040102	12/03/96	342504
Kosher #205	09/14/96	12/04/96	Pinal	1996-040103	12/03/96	342505
Kosher #205	09/14/97	12/04/96	Gila	96-019743	12/03/96	342506

RECEIVED  
 BUREAU OF  
 LAND MANAGEMENT  
 PHOENIX, ARIZONA  
 TIME OFFICE

2003 JUL 21 A 10: 38

<u>Name</u>	<u>Date Located</u>	<u>Date Recorded</u>	<u>County</u>	<u>County Recordation Docket Page</u>	<u>Date Filed w/ BLM</u>	<u>BLM AMC Serial No.</u>
Kosher #206	09/14/97	12/04/96	Gila	96-019744	12/03/96	342501
Kosher #207	09/14/96	12/04/96	Pinal	1996-040104	12/03/96	342502
Kosher #208	09/14/96	12/04/96	Pinal	1996-040105	12/03/96	342503
Kosher #209	09/14/96	12/04/96	Pinal	1996-040106	12/03/96	342504
Kosher #210	09/14/96	12/04/96	Pinal	1996-040107	12/03/96	342505
Kosher #211	09/14/96	12/04/96	Pinal	1996-040108	12/03/96	342506
Kosher #211	09/14/96	12/04/96	Gila	96-019745	12/03/96	342507
Kosher #212	09/14/96	12/04/96	Gila	96-019746	12/03/96	342508
Kosher #213	09/14/96	12/04/96	Gila	96-019747	12/03/96	342509
Kosher #214	09/14/96	12/04/96	Gila	96-019748	12/03/96	342510
Kosher #215	09/14/96	12/04/96	Gila	96-019749	12/03/96	342511
Kosher #216	09/14/96	12/04/96	Gila	96-019750	12/03/96	342512
Kosher #217	09/14/96	12/04/96	Gila	96-019751	12/03/96	342513
Kosher #218	09/14/96	12/04/96	Gila	96-019752	12/03/96	342514
Kosher #219	09/14/96	12/04/96	Gila	96-019753	12/03/96	342514
Kosher #220	06/28/02	07/24/02	Pinal	2002-039180	07/25/02	356448
Kosher #221	06/28/02	07/24/02	Pinal	2002-039181	07/25/02	356449
Kosher #222	06/28/02	07/24/02	Pinal	2002-039182	07/25/02	356450
Kosher #223	06/28/02	07/24/02	Pinal	2002-039183	07/25/02	356451
Kosher #224	06/28/02	07/24/02	Pinal	2002-039184	07/25/02	356452

RECEIVED  
 BUREAU OF  
 LAND MANAGEMENT  
 ARIZONA  
 STATE OFFICE  
 PHOENIX, ARIZONA  
 215A ID: 187

Unpatented Mining Claims located in the Globe-Miami Mining District,  
 Section 1, T1S, R13E,  
 Section 6, T1S, R14E, G&SRB&M  
 Gila County, Arizona

<u>Name</u>	<u>Date Located</u>	<u>Date Recorded</u>	<u>County</u>	<u>County Recordation Docket Page</u>	<u>Date Filed w/BLM</u>	<u>BLM AMC Serial No.</u>
RJD #1	12/5/97	2/27/98	Gila	1998 2760	3/2/98	349780
RJD #2	12/5/97	2/27/98	Gila	1998 2761	3/2/98	349781
RJD #4	5/17/98	6/5/98	Gila	1998 8633	7/9/98	350335

The above-listed claims are owned by:

**Carlota Copper Company**  
 1306 Live Oak St.  
 P.O. Box 1009  
 Miami, Arizona 85539

**ENTERED INTO COMPUTER**

**Carlota Copper Company**  
 1306 Live Oak Street  
 P.O. Box 1009  
 Miami, Arizona 85539, USA  
 Tel.: (928) 473-3518 Fax: (928) 473-3216

No 1884

Date 03-JUIL-03

ARIZONA STATE OFFICE

11308

Invoice	Date	Description	Discount	Net
10-JUN-200	30-JUIN-03	ANN MAINTENANCE/FEES FOR 490 CLAIMS	0.00	49,000.00
			0.00	49,000.00

RECEIVED  
 BUREAU OF  
 LAND MANAGEMENT  
 2003 JUL 21 A 10:38  
 ARIZONA  
 STATE OFFICE  
 PHOENIX, ARIZONA

Detach and keep for your records

U.S. Funds

**United States Department of the Interior**  
**Bureau of Land Management**  
 BUSINESS & SUPPORT SVCS DIV  
 222 N CENTRAL AVE  
 PHOENIX, AZ 85004 -2203  
 Phone: (602) 417-9200

Receipt	
No:	715213

<b>Transaction #:</b> 744321
<b>Date of Transaction:</b> 07/21/2003
<b>CUSTOMER:</b> CARLOTA COPPER COMPANY 1306 LIVE OAK STREET P O BOX 1009 MIAMI, AZ 85539

LINE #	QTY	DESCRIPTION	REMARKS	UNIT PRICE	TOTAL
1	1.00	LOCATABLE MINERALS / MINING CLAIMS-NOT NEW-UNADJUD, ONE AUTH NO. ONLY / MINING CLAIM MONEY RECEIVED (455) <b>CASES:</b> AMC298647/\$49000.00	MAIN 2004 (490)	- n/a -	49000.00
<b>TOTAL:</b>					<b>\$49,000.00</b>

PAYMENT INFORMATION			
1	AMOUNT:	\$49,000.00	POSTMARKED: N/A
	TYPE:	CHECK	RECEIVED: 07/21/2003
	CHECK NO:	1884	
	NAME:	CARLOTA COPPER COMPANY 1306 LIVE OAK STREET P O BOX 1009 MIAMI AZ 85539	

REMARKS

This receipt was generated by the automated BLM Collections and Billing System and is a paper representation of a portion of the official electronic record contained therein.



Receipt No. 544086

Trans No. 568717

LEAD FILE # \_\_\_\_\_

AMC 27738; AMC 39932; AMC 52072;  
AMC 97634; AMC 279919; AMC 298647;

AMC 320760; AMC 324206  
AMC 325818; AMC 327251;  
AMC 342296; AMC 349780; AMC 350334

AMC 356448

AMC Number	Code	Amount
27989-27993	482	500-
28016		100-
28018-28020		300-
39932-39943		1200-
52265-52272		800-
52274-52282		900-
52285-52287		300-
52289-52290		200-
52292-52323		3200-
52326-52333		800-
52336-52337		200-
52340		100-
52342		100-
52344		100-
52346		100-
52365-52376	482	1200-
<b>TOTAL:</b>		<b>510100</b>

AMC Number	Code	Amount
52382-52383	482	200-
52386-52391	482	600-
97634-97643		1000-
279919-279924		600-
298647-298660		1400-
320760-320789		3000-
320791-320799		900-
320803-320807		500-
320813-320818		600-
320828-320829		200-
320831-320832		200-
320834-320845		1200-
324206		100-
325818		100-
325820-325824		500-
325829-325832		400-
325837-325867	482	3100-
<b>TOTAL:</b>		<b>514600</b>

Date of Doc 8/19/2002

Date of Rec't 8/20/2002

Amount Rec'd \$49,000.00

Amount Earned \$49,000.00

Date Entered: 9/24/2002 RS

Date Verified: 10/23/02 TK

Sent to Accts: \_\_\_\_\_

Date Earned: \_\_\_\_\_

- 480 POL
- 481 NOI
- 482 MAINT
- 396 TRANS
- 635 AMEND

NOTES:

Receipt No. 544086

Trans No. 568717

LEAD FILE # \_\_\_\_\_

\_\_\_\_\_  
\_\_\_\_\_  
\_\_\_\_\_

AMC Number	Code	Amount
327251-327266	482	1600-
342296-342514	}	21900-
349780-349781		200-
350335	}	100-
356448-356452		482
TOTAL:		524300-

AMC Number	Code	Amount
TOTAL:		5

Date of Doc 8/19/2002

Date of Rec't 8/20/2002

Amount Rec'd \_\_\_\_\_

Amount Earned \_\_\_\_\_

} SEE  
PAGE 1

Date Entered: 9/24/2002 RE

Date Verified: 10/23/02TK

Sent to Accts:    "   "

Date Earned: \_\_\_\_\_

- 480 POL
- 481 NOI
- 482 MAINT
- 396 TRANS
- 635 AMEND

NOTES:

L. Steve Wagner, LLC  
P. O. Box 612  
Brighton, CO 80601

Certified Mail No. 7001 1140 0001 9910 3539, Return Receipt Requested

August 13, 2002

Bureau of Land Management  
Arizona State Office  
222 N. Central Avenue  
Phoenix, AZ 85004-2203

RECEIVED  
BUREAU OF  
LAND MANAGEMENT  
2002 AUG 19 A 10:2  
ARIZONA  
STATE OFFICE  
PHOENIX, ARIZONA

RE: Maintenance Fees for Unpatented Mining Claims

Gentlemen:

Enclosed with this letter are an *Affidavit of Payment of Maintenance Fees and Notice of Intention to Hold Mining Claims* and a check for \$49,000 representing payment in the sum of \$100 for each of the 490 unpatented mining claims in the Carlota claim group, all of which are listed on the enclosed *Affidavit*. This payment represents payment of the federal annual mining claim maintenance fees for the assessment year beginning at noon on September 1, 2002, and ending at noon on September 1, 2003. The full names of the claims and the BLM mining claim serial numbers assigned to the claims for which the fees are paid are described on the Exhibit A attached to the *Affidavit*.

The claims are owned or leased by Carlota Copper Company, whose mailing address is 1306 Live Oak St., P.O. Box 1009, Miami, AZ 85539.

Please return the receipt for this payment and the original copy of this *Affidavit* showing the BLM Received Date Stamp to me in the enclosed postage prepaid envelope at your earliest convenience. If it is not possible to return the original *affidavit* to me please advise me immediately.

If you have any questions concerning payment of the fees and the information filing; or if you determine that the fees or information filing are inadequate in any respect, please contact me at (303) 659-5072.

Sincerely,

*L. Steve Wagner*  
L. Steve Wagner  
Legal Counsel

Enclosures



EXHIBIT A

CARLOTA

CARLOTA COPPER COMPANY

Unpatented mining claims situated in Sections 25, 26, 35, and 36,  
Township 1 North, Range 13 East, G&SRB&M,  
Globe-Miami Mining District, Gila and Pinal Counties, Arizona

STATE OF ARIZONA  
PINAL COUNTY

2002 AUG 19 A 10:23

LAND MANAGEMENT

CLAIM NAMES AND NUMBERS

<u>Name</u>	<u>Date Located</u>	<u>Date Recorded</u>	<u>County Recordation Docket Page</u>	<u>Date Filed w/BLM</u>	<u>BLM AMC Serial No.</u>
Gila County:					
Grizzly #1	7/18/89	7/24/89	774 120	9/1/89	298647
Amended		11/22/89	785 119	12/13/89	
Grizzly #2	7/18/89	7/24/89	774 123	9/1/89	298648
Amended		11/22/89	785 119	12/13/89	
Grizzly #3	7/18/89	7/24/89	774 126	9/1/89	298649
Amended		11/22/89	785 119	12/13/89	
Grizzly #4	7/18/89	7/24/89	774 129	9/1/89	298650
Amended		11/22/89	785 119	12/13/89	
Pinal County:					
		8/22/89	1625 631	9/1/89	
		11/22/89	1642 209	12/13/89	
Gila County:					
Grizzly #5	7/18/89	7/24/89	774 132	9/1/89	298651
Amended		11/22/89	785 119	12/13/89	
Pinal County:					
		8/22/89	1625 634	9/1/89	
		11/22/89	1642 209	12/13/89	
Gila County:					
Grizzly #6	7/18/89	7/24/89	774 135	9/1/89	298652
Amended		11/22/89	785 119	12/13/89	
Grizzly #7	7/18/89	7/24/89	774 138	9/1/89	298653
Amended		11/22/89	785 119	12/13/89	
Grizzly #8	7/18/89	7/24/89	774 141	9/1/89	298654
Amended		11/22/89	785 119	12/13/89	
Grizzly #9	7/18/89	7/24/89	774 144	9/1/89	298655
Amended		11/22/89	785 119	12/13/89	
Grizzly #10	7/18/89	7/24/89	774 147	9/1/89	298656
Amended		11/22/89	785 119	12/13/89	
Grizzly #11	7/18/89	7/24/89	774 150	9/1/89	298657
Amended		11/22/89	785 119	12/13/89	
Grizzly #12	7/18/89	7/24/89	774 153	9/1/89	298658
Amended		11/22/89	785 119	12/13/89	
Pinal County:					
	7/18/89	8/22/89	1625 637	9/1/89	
		11/22/89	1642 209	12/13/89	
Gila County:					
Grizzly #13	7/18/89	7/24/89	774 156	9/1/89	298659
Amended		11/22/89	785 119	12/13/89	
Grizzly #14	7/18/89	7/24/89	774 159	9/1/89	298660
Amended		11/22/89	785 119	12/13/89	

ENTERED IN COMPUTER

Be 9/24/2002 10/23/08  
VERIFIED TK

Unpatented Mining Claims located in the Pinto Creek (Miami) Mining District,  
in Sections 26, 27, 34, 35, and 36, T1N, R13E,  
and Sections 1, 2, 11, and 12, T1S, R13E, G&SRB&M,  
Gila and Pinal Counties, Arizona

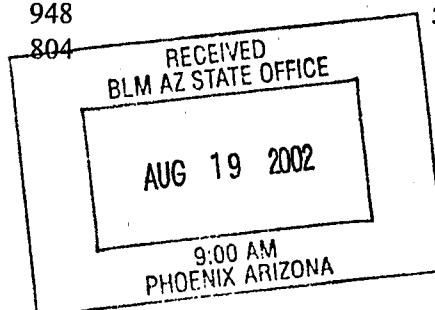
Claim Name	Loc. Date	Original County	Original Recordation		Amended Recordation		BLM AMC Serial No.
			Book	Page	Book	Page	
Tip Top	3/2/29	Pinal	45	142	648	830	52265
Tip Top #1	8/1/30	Pinal	46	275			52266
Tip Top 2	3/2/29	Pinal	45	144	648	831	52267
Tip Top 3	3/10/29	Pinal	45	145	648	832	52268
Tip Top #4	8/1/30	Pinal	46	301			52269
Eder #10	4/21/69	Pinal	569	819			52270
Eder #11	4/21/69	Pinal	569	820			52271
Eder #12	4/21/69	Pinal	569	821			52272
Eder 14	9/27/71	Pinal	645	51			52274
		Gila	308	309			
Eder 15	9/27/71	Pinal	645	52			52275
		Gila	308	310			
Eder 16	9/27/71	Pinal	645	53	721	95	52276
		Gila	308	311	348	10	
Eder 17	9/27/71	Pinal	645	54	721	96	52277
		Gila	308	312	348	9	
Eder 18	9/27/71	Pinal	710	228			52278
		Gila	308	313			
Eder 19	9/27/71	Pinal	710	229	721	715	52279
		Gila	308	314	348	275	
Eder 22	9/27/71	Pinal	645	56			52280
		Gila	308	317			
Eder #23	1/4/73	Pinal	691	416			52281
Eder 27	9/11/73	Pinal	720	440			52282
Eder 34	6/14/73	Pinal	710	926			52285
Eder 35	6/14/73	Pinal	710	927			52286
Eder 36	6/14/73	Pinal	710	928			52287
Eder 39	6/13/73	Pinal	710	931			52289
Eder 40	6/14/73	Pinal	710	932			52290
Eder 43	6/13/73	Pinal	710	935			52292
Eder 44	6/14/73	Pinal	710	936			52293
Eder 45	6/13/73	Pinal	710	937			52294
Eder 46	6/13/73	Pinal	710	938			52295
Eder 47	6/13/73	Pinal	710	939			52296
Eder 48	6/13/73	Pinal	710	940	721	97	52297
Eder 49	6/12/73	Pinal	710	941			52298
Eder 50	6/12/73	Pinal	710	942			52299
Eder 51	6/12/73	Pinal	710	943			52300
Eder 52	6/12/73	Pinal	710	944			52301
Eder 53	6/12/73	Pinal	710	945			52302
Eder 54	6/13/73	Pinal	710	946			52303
		Gila	341	802			
Eder 55	6/13/73	Pinal	710	947			52304
		Gila	341	803			
Eder 56	6/13/73	Pinal	710	948			52305
		Gila	341	804			

Carlota Copper Company 2002-2003

A-2

ENTERED IN COMPUTER

9/24/2002



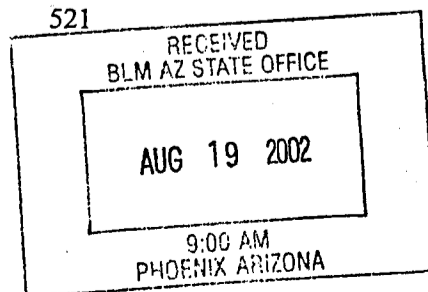
Claim Name	Original Loc. Date	County	Original Recordation		Amended Recordation		BLM AMC Serial No.
			Book	Page	Book	Page	
Eder 57	6/12/73	Pinal	710	949	721	98	52306
		Gila	341	805	348	8	
Eder 59	6/14/73	Pinal	710	951			52307
		Gila	341	807			
Eder 62	9/7/73	Pinal	721	716			52308
Eder 63	9/7/73	Pinal	721	717			52309
		Gila	348	276			
Eder 64	9/7/73	Pinal	721	718			52310
		Gila	348	277			
Eder 65	9/7/73	Pinal	721	719			52311
		Gila	348	278			
Eder 66	9/7/73	Pinal	721	720			52312
		Gila	348	279			
Eder 67	9/7/73	Pinal	721	721			52313
		Gila	348	280			
Eder 68	9/7/73	Pinal	721	722			52314
		Gila	348	281			
Eder 69	9/7/73	Pinal	721	723			52315
		Gila	348	282			
Eder 70	9/24/73	Gila	348	283			52316
Ghost 16	12/29/66	Pinal	497	450			52317
Ghost 27	3/10/64	Pinal	387	137			52318
Ghost 28	5/18/64	Pinal	387	138			52319
Ghost 29	3/10/64	Pinal	387	139			52320
Ghost 30	5/18/64	Pinal	387	140			52321
Ghost 31	3/10/64	Pinal	387	141			52322
Ghost 32	12/29/66	Pinal	497	451			52323
Ghost 38	12/29/66	Pinal	497	452			52326
Ghost 40	12/29/66	Pinal	497	453			52327
Ghost 48	12/29/66	Pinal	497	455			52329
Ghost 50	12/29/66	Pinal	497	456			52330
Ghost 61	3/12/64	Pinal	387	165			52331
Ghost 62	3/12/64	Pinal	387	166			52332
Ghost 63	3/12/64	Pinal	387	167			52333
Ghost 42	12/29/66	Pinal	497	454			52328
Ghost 66	3/12/64	Pinal	387	170			52336
Ghost 90	12/29/66	Pinal	497	457			52337
Ghost 93	3/16/64	Pinal	387	194			52340
Ghost 95	3/16/64	Pinal	387	195			52342
Ghost 97	3/16/64	Pinal	387	196			52344
Ghost 99	3/16/64	Pinal	387	197			52346
Ghost 131	9/23/65	Pinal	429	515			52365
Ghost 132	9/23/65	Pinal	429	516			52366
Ghost 133	9/23/65	Pinal	429	517			52367
Ghost 134	9/23/65	Pinal	429	518			52368
Ghost 135	9/23/65	Pinal	429	519			52369
Ghost 136	9/23/65	Pinal	429	520			52370
Ghost 137	9/23/65	Pinal	429	521			52371

Carlota Copper Company 2002-2003

A-3

ENTERED IN COMPUTER

RE 9/24/2002



Claim Name	Original		Original		Amended		BLM AMC Serial No.
	Loc. Date	County	Book	Page	Book	Page	
Ghost 140	4/15/64	Pinal	387	209			52372
Ghost 141	4/15/64	Pinal	387	210			52373
Ghost 142	4/15/64	Pinal	387	211			52374
Ghost 143	4/15/64	Pinal	387	212			52375
Ghost 144	4/15/64	Pinal	387	213			52376
Rim Rock #5	8/1/30	Pinal	46	304	721	93	52382
Annex #5	8/1/30	Pinal	46	305	721	92	52383
Cap 130	7/24/30	Pinal	46	311			52386
Cap 131	7/25/30	Pinal	46	311			52387
"Moon Rise"	2/15/1899	Gila	6	401			52388
Promoter	11/14/29	Gila	44	5	348	7	52389
Stars and Stripes	1/1/02	Gila	7	466	308	307	52390
Providence	7/1/28	Gila	40	444	309	649	52391
Eder 71	11/24/87	Gila	726	416			279919
Eder 72	11/24/87	Gila	726	419			279920
Eder 73	11/24/87	Gila	726	422			279921
		Pinal	1497	441			
Eder 74	11/24/87	Pinal	1497	443			279922
Eder 75	11/24/87	Pinal	1497	445			279923
Eder 76	11/24/87	Pinal	1497	447			279924

Unpatented mining claims situated in  
Sections 4, 5, 6, 7, Township 1 South, Range 14 East;  
Sections 1, 2, 11, 12, Township 1 South, Range 13 East;  
Section 31, Township 1 North, Range 14 East;  
Sections 14, 15, 22, 23, 25, 26, 27, Township 1 North, Range 13 East,  
G&SRB&M, Globe-Miami Mining District, Gila and Pinal Counties, Arizona

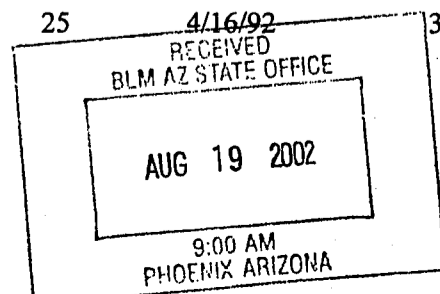
CLAIM NAMES AND NUMBERS

Name	Date Located	Date Recorded	County	County Recordation Docket Page		Date Filed w/BLM	BLM AMC Serial No.
Kelly #1	1/26/92	3/12/92	Gila	860	997	4/16/92	320760
Kelly #2	1/26/92	3/12/92	Gila	860	1000	4/16/92	320761
Kelly #3	1/26/92	3/12/92	Gila	861	01	4/16/92	320762
Kelly #4	1/26/92	3/12/92	Gila	861	04	4/16/92	320763
Kelly #5	1/26/92	3/12/92	Gila	861	07	4/16/92	320764
Kelly #6	1/28/92	3/12/92	Gila	861	10	4/16/92	320765
Kelly #7	1/26/92	3/12/92	Gila	861	13	4/16/92	320766
Kelly #8	1/28/92	3/12/92	Gila	861	16	4/16/92	320767
Kelly #9	1/26/92	3/12/92	Gila	861	19	4/16/92	320768
Kelly #10	1/28/92	3/12/92	Gila	861	22	4/16/92	320769
Kelly #11	1/26/92	3/12/92	Gila	861	25	4/16/92	320770

Carlota Copper Company 2002-2003

A-4

ENTERED IN COMPUTER  
*DC 9/24/2002*






<u>Name</u>	<u>Date Located</u>	<u>Date Recorded</u>	<u>County</u>	<u>County Recordation Docket Page</u>		<u>Date Filed w/BLM</u>	<u>BLM AMC Serial No.</u>
Kelly #12	1/28/92	3/12/92	Gila	861	28	4/16/92	320771
Kelly #13	1/26/92	3/12/92	Gila	861	31	4/16/92	320772
Kelly #14	1/28/92	3/12/92	Gila	861	34	4/16/92	320773
Kelly #15	1/28/92	3/12/92	Gila	861	37	4/16/92	320774
Kelly #16	1/28/92	3/12/92	Gila	861	40	4/16/92	320775
Kelly #17	1/28/92	3/12/92	Gila	861	43	4/16/92	320776
Kelly #18	1/28/92	3/12/92	Gila	861	46	4/16/92	320777
Kelly #19	1/28/92	3/12/92	Gila	861	49	4/16/92	320778
Kelly #20	1/26/92	3/12/92	Gila	861	52	4/16/92	320779
Kelly #21	1/27/92	3/12/92	Gila	861	55	4/16/92	320780
Kelly #22	1/27/92	3/12/92	Gila	861	58	4/16/92	320781
Kelly #23	1/27/92	3/12/92	Gila	861	61	4/16/92	320782
Kelly #24	1/27/92	3/12/92	Gila	861	64	4/16/92	320783
Kelly #25	1/27/92	3/12/92	Gila	861	67	4/16/92	320784
Kelly #26	1/27/92	3/12/92	Gila	861	70	4/16/92	320785
Kelly #27	1/29/92	3/12/92	Gila Pinal	861 1809	73 641	4/16/92	320786
Kelly #28	1/29/92	3/12/92	Gila Pinal	861 1809	76 643	4/16/92	320787
Kelly #29	1/29/92	3/12/92	Gila Pinal	861 1809	79 645	4/16/92	320788
Kelly #30	1/29/92	3/12/92	Gila	861	82	4/16/92	320789
Kelly #31-A	7/11/92	8/06/92 8/13/92	Gila Pinal	877 1845	747 922	8/27/92	324206
Kelly #32	1/29/92	3/12/92	Gila	861	88	4/16/92	320791
Kelly #33	1/29/92	3/12/92	Pinal	1809	649	4/16/92	320792
Kelly #34	1/29/92	3/12/92	Gila Pinal	861 1809	91 651	4/16/92	320793
Kelly #35	1/29/92	3/12/92	Pinal	1809	653	4/16/92	320794
Kelly #36	1/29/92	3/12/92	Gila Pinal	861 1809	94 655	4/16/92	320795
Kelly #37	1/28/92	3/12/92	Pinal	1809	657	4/16/92	320796
Kelly #38	1/28/92 1/29/92	3/12/92 3/12/92	Gila Pinal	861 1809	97 659	4/16/92	320797
Kelly #39	1/28/92	3/12/92	Pinal	1809	661	4/16/92	320798
Kelly #40	1/31/92	3/12/92	Pinal	1809	663	4/16/92	320799
Kelly #53	1/30/92	3/12/92	Pinal	1809	671	4/16/92	320803

Carlota Copper Company 2002-2003

A-5

ENTERED IN COMPUTER

8/22 9/24/2002



<u>Name</u>	<u>Date Located</u>	<u>Date Recorded</u>	<u>County</u>	<u>County Recordation Docket</u>	<u>Page</u>	<u>Date Filed w/BLM</u>	<u>BLM AMC Serial No.</u>
Kelly #57	1/30/92	3/12/92	Pinal	1809	673	4/16/92	320804
Kelly #58	1/30/92	3/12/92	Pinal	1809	675	4/16/92	320805
Kelly #59	1/30/92	3/12/92	Pinal	1809	677	4/16/92	320806
Kelly #60	1/30/92	3/12/92	Pinal	1809	679	4/16/92	320807
Kelly #66	1/30/92	3/12/92	Pinal	1809	691	4/16/92	320813
Kelly #67	1/30/92	3/12/92	Pinal	1809	693	4/16/92	320814
Kelly #68	1/30/92	3/12/92	Pinal	1809	695	4/16/92	320815
Kelly #71	1/30/92	3/12/92	Pinal	1809	697	4/16/92	320816
Kelly #72	1/30/92	3/12/92	Pinal	1809	699	4/16/92	320817
Kelly #73	1/30/92	3/12/92	Pinal	1809	701	4/16/92	320818
Kelly #83	2/01/92	3/12/92	Pinal	1809	721	4/16/92	320828
Kelly #84	2/01/92	3/12/92	Pinal	1809	723	4/16/92	320829
Kelly #86	2/01/92	3/12/92	Pinal	1809	727	4/16/92	320831
Kelly #87	2/01/92	3/12/92	Pinal	1809	729	4/16/92	320832
Kelly #89	2/01/92	3/12/92	Pinal	1809	733	4/16/92	320834
Kelly #90	2/01/92	3/12/92	Pinal	1809	735	4/16/92	320835
Kelly #91	2/02/92	3/12/92	Pinal	1809	737	4/16/92	320836
Kelly #92	2/02/92	3/12/92	Gila Pinal	861 1809	100 739	4/16/92	320837
Kelly #93	2/02/92	3/12/92	Gila Pinal	861 1809	103 741	4/16/92	320838
Kelly #94	2/02/92	3/12/92	Gila	861	106	4/16/92	320839
Kelly #95	2/02/92	3/12/92	Gila Pinal	861 1809	109 743	4/16/92	320840
Kelly #96	2/02/92	3/12/92	Gila Pinal	861 1809	112 745	4/16/92	320841
Kelly #97	2/02/92	3/12/92	Gila	861	115	4/16/92	320842
Kelly #98	2/02/92	3/12/92	Gila	861	118	4/16/92	320843
Kelly #99	2/02/92	3/12/92	Gila	861	121	4/16/92	320844
Kelly #100	2/04/92	3/12/92	Gila	861	124	4/16/92	320845
Kelly #101	10/31/92	12/14/92	Gila	892	489	1/19/93	325818
Kelly #103	10/31/92	12/14/92	Gila	892	495	1/19/93	325820
Kelly #104	10/31/92	12/14/92	Gila	892	498	1/19/93	325821
Kelly #105	10/31/92	12/14/92	Gila	892	501	1/19/93	325822
Kelly #106	10/31/92	12/14/92	Gila	892	504	1/19/93	325823
Kelly #107	10/31/92	12/14/92	Gila	892	507	1/19/93	325824
Kelly #112	10/31/92	12/14/92	Gila	892	522	1/19/93	325829
Kelly #113	10/31/92	12/14/92	Gila	892	525	1/19/93	325830
Kelly #114	10/31/92	12/14/92	Gila	892	528	1/19/93	325831
Kelly #115	10/31/92	12/14/92	Gila	892	531	1/19/93	325832

ENTERED IN COMPUTER  
 RE 9/24/2002

AUG 19 2002  
 9:00 AM

<u>Name</u>	<u>Date Located</u>	<u>Date Recorded</u>	<u>County</u>	<u>County Recordation Docket Page</u>		<u>Date Filed w/BLM</u>	<u>BLM AMC Serial No.</u>
Kelly #120	11/9/92	12/14/92	Gila	892	546	1/19/93	325837
Kelly #121	11/9/92	12/14/92	Gila	892	549	1/19/93	325838
Kelly #122	11/9/92	12/14/92	Gila	892	552	1/19/93	325839
Kelly #123	11/9/92	12/14/92	Gila	892	555	1/19/93	325840
Kelly #124	11/9/92	12/14/92	Gila	892	558	1/19/93	325841
Kelly #125	11/8/92	12/14/92	Gila	892	561	1/19/93	325842
Kelly #126	11/8/92	12/14/92	Gila	892	564	1/19/93	325843
Kelly #127	11/8/92	12/14/92	Gila	892	567	1/19/93	325844
Kelly #128	11/8/92	12/14/92	Gila	892	570	1/19/93	325845
			Pinal	1874	047		
Kelly #129	11/8/92	12/14/92	Gila	892	573	1/19/93	325846
Kelly #130	11/8/92	12/14/92	Gila	892	576	1/19/93	325847
Kelly #131	11/8/92	12/14/92	Gila	892	579	1/19/93	325848
Kelly #132	11/7/92	12/14/92	Gila	892	582	1/19/93	325849
			Pinal	1874	049		
Kelly #133	11/7/92	12/14/92	Gila	892	585	1/19/93	325850
Kelly #134	11/7/92	12/14/92	Gila	892	588	1/19/93	325851
Kelly #135	11/7/92	12/14/92	Gila	892	591	1/19/93	325852
Kelly #136	11/7/92	12/14/92	Gila	892	594	1/19/93	325853
			Pinal	1874	051		
Kelly #137	11/7/92	12/14/92	Gila	892	597	1/19/93	325854
			Pinal	1874	053		
Kelly #138	11/7/92	12/14/92	Gila	892	600	1/19/93	325855
Kelly #139	11/7/92	12/14/92	Gila	892	601	1/19/93	325856
Kelly #140	11/7/92	12/14/92	Gila	892	604	1/19/93	325857
Kelly #141	11/7/92	12/14/92	Gila	892	607	1/19/93	325858
Kelly #142	11/7/92	12/14/92	Gila	892	610	1/19/93	325859
Kelly #143	11/7/92	12/14/92	Gila	892	613	1/19/93	325860
Kelly #144	11/7/92	12/14/92	Gila	892	616	1/19/93	325861
Kelly #145	11/7/92	12/14/92	Gila	892	619	1/19/93	325862
Kelly #146	11/7/92	12/14/92	Gila	892	622	1/19/93	325863
Kelly #147	11/7/92	12/14/92	Gila	892	625	1/19/93	325864
Kelly #148	11/6/92	12/14/92	Gila	892	628	1/19/93	325865
Kelly #149	11/6/92	12/14/92	Gila	892	631	1/19/93	325866
Kelly #150	11/6/92	12/14/92	Gila	892	634	1/19/93	325867
Kelly #151	7/30/93	8/23/93	Gila	93-635862		8/23/93	327254
Kelly #152	7/30/93	8/23/93	Gila	93-635863		8/23/93	327255
Kelly #153	7/30/93	8/23/93	Gila	93-635864		8/23/93	327256
			Pinal	1936	617		
Kelly #154	7/30/93	8/23/93	Gila	93-635865		8/23/93	327257
			Pinal	1936	619		
Kelly #155	7/30/93	8/23/93	Gila	93-635866		8/23/93	327258
			Pinal	1936	621		

ENTERED IN COMPUTER  
*EE* 9/24/2002

AUG 19 2002  
 9:00 AM  
 PHOENIX ARIZONA

<u>Name</u>	<u>Date Located</u>	<u>Date Recorded</u>	<u>County</u>	<u>County Recordation Docket Page</u>	<u>Date Filed w/BLM</u>	<u>BLM AMC Serial No.</u>
Kelly #156	7/30/93	8/23/93	Gila Pinal	93-635867 1936 623	8/23/93	327259
Kelly #157	7/30/93	8/23/93	Pinal	1936 625	8/23/93	327260
Kelly #158	7/30/93	8/23/93	Gila Pinal	93-635861 1936 627	8/23/93	327261
Kelly #159	7/30/93	8/23/93	Pinal	1936 629	8/23/93	327262
Kelly #160	7/30/93	8/23/93	Pinal	1936 631	8/23/93	327263
Kelly #161	7/30/93	8/23/93	Pinal	1936 633	8/23/93	327264
Kelly #162	7/30/93	8/23/93	Pinal	1936 635	8/23/93	327265
Kelly #163	7/30/93	8/23/93	Pinal	1936 637	8/23/93	327266

Unpatented mining claims situated in Section 36, Township 1 North, Range 13 East;  
 Section 31, Township 1 North, Range 14 East;  
 Section 1, Township 1 South, Range 13 East;  
 and Section 6, Township 1 South, Range 14 East,  
 Globe-Miami Mining District, G&SRB&M, Gila County, Arizona.

<u>Claim Name</u>	<u>Recorded</u>		<u>BLM Serial No.</u>
	<u>Book/Docket</u>	<u>Page</u>	
Lizard No. 27	47	348	AMC 28018
Rejected No. 1	31	415	AMC 28020
Rejected No. 2	31	416	AMC 28019
Amended	52	374	
Rejected No. 3	53	184	AMC 28016
Rejected No. 4	493	569	AMC 97634
Rejected No. 5	493	571	AMC 97635
Rejected No. 6	493	573	AMC 97636
Rejected No. 7	493	575	AMC 97637
Rejected No. 8	493	577	AMC 97638
Rejected No. 9	493	579	AMC 97639
Rejected No. 10	493	581	AMC 97640
Rejected No. 11	493	583	AMC 97641
Rejected No. 12	493	585	AMC 97642
Rejected No. 13	493	587	AMC 97643

Unpatented Mining Claims located in the Pinto Creek (Miami) Mining District,  
 in Section 36, T1N, R13E, G&SRB&M, Gila County, Arizona

<u>Name</u>	<u>Location Date</u>	<u>County Recordation</u>		<u>BLM AMC Serial No.</u>
		<u>Book</u>	<u>Page</u>	
Overside	9/1/39	48	70	27989
Amended	6/17/59	102	43	
Amended	5/23/93	909	127	
Crown Point Ext. No. 1	6/17/59	102	37	27990
Amended	5/23/93	909	131	

Carlota Copper Company 2002-2003

A-8

ENTERED IN COMPUTER  
 9/24/2002 RE

RECEIVED BLM AZ STATE OFFICE  <b>AUG 19 2002</b>  9:00 AM PHOENIX ARIZONA
---

<u>Name</u>	<u>Location</u> <u>Date</u>	<u>County</u> <u>Recordation</u>		<u>BLM AMC</u> <u>Serial No.</u>
		<u>Book</u>	<u>Page</u>	
Crown Point Ext. No. 2	6/17/59	102	38	27991
Amended	5/23/93	909	133	
Old Abe	9/1/39	48	70	27992
Amended	6/17/59	102	39	
Amended	5/23/93	909	124	
Old Abe No. 1	10/1/39	48	82	27993
Amended	6/17/59	102	41	
Amended	5/23/93	909	129	

The above-listed claims are owned by:

**Carlota Copper Company**  
**1306 Live Oak St.**  
**P.O. Box 1009**  
**Miami, Arizona 85539**

Unpatented Mining Claims located in the Pinto Creek (Miami) Mining District,  
in Section 36, T1N, R13E, G&SRB&M, Gila County, Arizona

<u>Name</u>	<u>Location</u> <u>Date</u>	<u>County</u> <u>Recordation</u>		<u>BLM AMC</u> <u>Serial No.</u>
		<u>Book</u>	<u>Page</u>	
Brewery	3/12/1892	4	145	39932
Amended	5/23/93	909	116	
Clipper	1/20/1906	1	286	39933
Amended	5/23/93	909	118	
Old Abe	9/1/39	48	70	39934
Amended	5/23/93	909	124	
Thomas Jefferson	9/1/39	48	71	39935
Amended	5/23/93	909	120	
Blue Jay Fraction	11/21/42	48	357	39936
Amended	5/23/93	909	122	
Vat	11/25/59	112	344	39937

The above-listed claims are owned by:

**Recovery Resources Corporation**  
**% Reliance Group Holdings, Inc.**  
**55 E. 52nd Street**  
**New York, NY 10055**

<u>Name</u>	<u>Location</u> <u>Date</u>	<u>County</u> <u>Recordation</u>		<u>BLM AMC</u> <u>Serial No.</u>
		<u>Book</u>	<u>Page</u>	
Lost Knife #1	5/23/59	100	416	39938
	Amended 3/17/68	230	418	
Lost Knife #2	10/28/59	108	133	39939
	Amended 3/17/68	230	415	
Manganese Cap	5/06/65	176	507	39940
	Amended 3/17/68	230	419	
Galena	5/06/65	176	508	39941
	Amended 3/17/68	230	416	
Dew	6/1/68	237	635	39942
Lad	6/1/68	237	636	39943

The above-listed claims are owned by:

**Sherwood B. Owens**  
**% Dr. Sherwood B. Owens, Jr.**  
**4060 N. Camino Ferreo**  
**Tucson, AZ 85750**

Millsite Claims situated in Section 23 and 26,  
Township 1 North, Range 13 East, G&SRB&M  
Undesignated Mining District, Gila County, Arizona

<u>Name</u>	<u>Date</u> <u>Located</u>	<u>Date</u> <u>Recorded</u>	<u>County</u>	<u>County</u> <u>Recordation</u> <u>Docket Page</u>	<u>Date</u> <u>Filed w/BLM</u>	<u>BLM AMC</u> <u>Serial No.</u>
Sick-A-More #1	6/16/93	8/23/93	Gila	93-635858	8/23/93	327251
Sick-A-More #2	6/16/93	8/23/93	Gila	93-635859	8/23/93	327252
Sick-A-More #3	6/16/93	8/23/93	Gila	93-635860	8/23/93	327253

The above-listed claims are owned by:

**Carlota Copper Company**  
**1306 Live Oak St.**  
**P.O. Box 1009**  
**Miami, Arizona 85539**

ENTERED IN COMPUTER  
*RZ 9/24/2002*

OFFICE  
**AUG 19 2002**  
9:00 AM

**CARLOTA COPPER COMPANY**

Unpatented **Millsite** mining claims, situated in  
 Sections 25, 26, 35, 36 , T1N, R13E  
 Section 31, T1N, R14E  
 Section 1, T1S, R13E  
 Section 6, T1S, R14E  
 Gila and Pinal Counties, Arizona

**CLAIM NAMES AND NUMBERS**

<u>Name</u>	<u>Date Located</u>	<u>Recorded</u>	<u>County</u>	<u>County Recordation Docket Page</u>	<u>Date Filed w/ BLM</u>	<u>BLM AMC Serial No.</u>
Kosher #1	09/12/96	12/04/96	Gila	96-019602	12/03/96	342296
Kosher #2	09/12/96	12/04/96	Gila	96-019603	12/03/96	342297
Kosher #3	09/12/96	12/04/96	Gila	96-019604	12/03/96	342298
Kosher #4	09/12/96	12/04/96	Gila	96-019605	12/03/96	342299
Kosher #5	09/12/96	12/04/96	Gila	96-019606	12/03/96	342300
Kosher #6	09/12/96	12/04/96	Gila	96-019607	12/03/96	342301
Kosher #7	09/12/96	12/04/96	Gila	96-019608	12/03/96	342302
Kosher #8	09/12/96	12/04/96	Gila	96-019609	12/03/96	342303
Kosher #9	09/12/96	12/04/96	Gila	96-019610	12/03/96	342304
Kosher #10	09/12/96	12/04/96	Gila	96-019611	12/03/96	342305
Kosher #11	09/12/96	12/04/96	Gila	96-019612	12/03/96	342306
Kosher #12	09/12/96	12/04/96	Gila	96-019613	12/03/96	342307
Kosher #13	09/12/96	12/04/96	Gila	96-019614	12/03/96	342308
Kosher #14	09/12/96	12/04/96	Gila	96-019615	12/03/96	342309
Kosher #15	09/12/96	12/04/96	Gila	96-019616	12/03/96	342310
Kosher #16	09/12/96	12/04/96	Gila	96-019617	12/03/96	342311
Kosher #17	09/12/96	12/04/96	Gila	96-019618	12/03/96	342312
Kosher #18	09/12/96	12/04/96	Gila	96-019619	12/03/96	342313
Kosher #19	09/12/96	12/04/96	Gila	96-019620	12/03/96	342314
Kosher #20	09/12/96	12/04/96	Gila	96-019621	12/03/96	342315
Kosher #21	09/12/96	12/04/96	Gila	96-019622	12/03/96	342316
Kosher #22	09/12/96	12/04/96	Gila	96-019623	12/03/96	342317
Kosher #23	09/12/96	12/04/96	Gila	96-019624	12/03/96	342318
Kosher #23	09/12/96	12/04/96	Pinal	1996-040016	12/03/96	
Kosher #24	09/12/96	12/04/96	Gila	96-019625	12/03/96	342319
Kosher #25	09/12/96	12/04/96	Gila	96-019626	12/03/96	342320
Kosher #26	09/12/96	12/04/96	Gila	96-019627	12/03/96	342321
Kosher #27	09/12/96	12/04/96	Gila	96-019628	12/03/96	342322
Kosher #28	09/12/96	12/04/96	Gila	96-019629	12/03/96	342323
Kosher #29	09/12/96	12/04/96	Gila	96-019630	12/03/96	342324
Kosher #30	09/12/96	12/04/96	Gila	96-019631	12/03/96	342325
Kosher #31	09/12/96	12/04/96	Gila	96-019632	12/03/96	342326
Kosher #32	09/12/96	12/04/96	Pinal	1996-040017	12/03/96	342327
Kosher #33	09/12/96	12/04/96	Gila	96-019633	12/03/96	342328
Kosher #33	09/12/96	12/04/96	Pinal	1996-040018	12/03/96	
Kosher #34	09/12/96	12/04/96	Gila	96-019634	12/03/96	342329
Kosher #34	09/12/96	12/04/96	Pinal	1996-040019	12/03/96	

ENTERED IN COMPUTER


9/24/2002

AUG 19 2002

9:00 AM

<u>Name</u>	<u>Date Located</u>	<u>Recorded</u>	<u>County</u>	<u>County Recordation Docket Page</u>	<u>Date Filed w/ BLM</u>	<u>BLM AMC Serial No.</u>
Kosher #35	09/12/96	12/04/96	Gila	96-019635	12/03/96	342330
Kosher #36	09/12/96	12/04/96	Gila	96-019636	12/03/96	342331
Kosher #37	09/12/96	12/04/96	Gila	96-019637	12/03/96	342332
Kosher #38	09/12/96	12/04/96	Gila	96-019638	12/03/96	342333
Kosher #39	09/12/96	12/04/96	Gila	96-019639	12/03/96	342334
Kosher #40	09/12/96	12/04/96	Gila	96-019640	12/03/96	342335
Kosher #41	09/12/96	12/04/96	Gila	96-019641	12/03/96	342336
Kosher #42	09/12/96	12/04/96	Gila	96-019642	12/03/96	342337
Kosher #43	09/12/96	12/04/96	Gila	96-019643	12/03/96	342338
Kosher #44	09/12/96	12/04/96	Pinal	1996-040020	12/03/96	342339
Kosher #45	09/12/96	12/04/96	Pinal	1996-040021	12/03/96	342340
Kosher #46	09/12/96	12/04/96	Pinal	1996-040022	12/03/96	342341
Kosher #46	09/12/96	12/04/96	Gila	96-019644	12/03/96	
Kosher #47	09/12/96	12/04/96	Pinal	1996-040023	12/03/96	342342
Kosher #47	09/12/96	12/04/96	Gila	96-019645	12/03/96	
Kosher #48	09/12/96	12/04/96	Gila	96-019646	12/03/96	342343
Kosher #49	09/12/96	12/04/96	Gila	96-019647	12/03/96	342344
Kosher #50	09/12/96	12/04/96	Gila	96-019648	12/03/96	342345
Kosher #51	09/12/96	12/04/96	Gila	96-019649	12/03/96	342346
Kosher #52	09/12/96	12/04/96	Gila	96-019650	12/03/96	342347
Kosher #53	09/12/96	12/04/96	Gila	96-019651	12/03/96	342348
Kosher #54	09/12/96	12/04/96	Gila	96-019652	12/03/96	342349
Kosher #55	09/12/96	12/04/96	Gila	96-019653	12/03/96	342350
Kosher #56	09/12/96	12/04/96	Gila	96-019654	12/03/96	342351
Kosher #57	09/12/96	12/04/96	Pinal	1996-040024	12/03/96	342352
Kosher #58	09/12/96	12/04/96	Pinal	1996-040025	12/03/96	342353
Kosher #59	09/12/96	12/04/96	Pinal	1996-040026	12/03/96	342354
Kosher #60	09/12/96	12/04/96	Pinal	1996-040027	12/03/96	342355
Kosher #60	09/12/96	12/04/96	Gila	96-019655	12/03/96	
Kosher #61	09/12/96	12/04/96	Pinal	1996-040028	12/03/96	342356
Kosher #61	09/12/96	12/04/96	Gila	96-019656	12/03/96	
Kosher #62	09/12/96	12/04/96	Gila	96-019657	12/03/96	342357
Kosher #63	09/12/96	12/04/96	Gila	96-019658	12/03/96	342358
Kosher #64	09/12/96	12/04/96	Gila	96-019659	12/03/96	342359
Kosher #65	09/12/96	12/04/96	Gila	96-019660	12/03/96	342360
Kosher #66	09/12/96	12/04/96	Gila	96-019661	12/03/96	342361
Kosher #67	09/12/96	12/04/96	Gila	96-019662	12/03/96	342362
Kosher #68	09/12/96	12/04/96	Gila	96-019663	12/03/96	342363
Kosher #69	09/12/96	12/04/96	Pinal	1996-040029	12/03/96	342364
Kosher #70	09/12/96	12/04/96	Pinal	1996-040030	12/03/96	342365
Kosher #71	09/12/96	12/04/96	Pinal	1996-040031	12/03/96	342366
Kosher #72	09/12/96	12/04/96	Pinal	1996-040032	12/03/96	342367
Kosher #73	09/12/96	12/04/96	Pinal	1996-040033	12/03/96	342368
Kosher #73	09/12/96	12/04/96	Gila	96-019664	12/03/96	
Kosher #74	09/12/96	12/04/96	Gila	96-019665	12/03/96	342369
Kosher #75	09/12/96	12/04/96	Gila	96-019666	12/03/96	342370
Kosher #76	09/12/96	12/04/96	Gila	96-019667	12/03/96	342371
Kosher #77	09/12/96	12/04/96	Gila	96-019668	12/03/96	342372
Kosher #78	09/12/96	12/04/96	Gila	96-019669	12/03/96	342373

ENTERED IN COMPUTER  
RE 9/24/2002





<u>Name</u>	<u>Date Located</u>	<u>Recorded</u>	<u>County</u>	<u>County Recordation Docket Page</u>	<u>Date Filed w/ BLM</u>	<u>BLM AMC Serial No.</u>
Kosher #79	09/12/96	12/04/96	Gila	96-019670	12/03/96	342374
Kosher #80	09/12/96	12/04/96	Gila	96-019671	12/03/96	342375
Kosher #81	09/12/96	12/04/96	Pinal	1996-040034	12/03/96	342376
Kosher #82	09/12/96	12/04/96	Pinal	1996-040035	12/03/96	342377
Kosher #83	09/12/96	12/04/96	Pinal	1996-040036	12/03/96	342378
Kosher #84	09/12/96	12/04/96	Pinal	1996-040037	12/03/96	342379
Kosher #84	09/12/96	12/04/96	Gila	96-019672	12/03/96	
Kosher #85	09/12/96	12/04/96	Pinal	1996-040038	12/03/96	342380
Kosher #85	09/12/96	12/04/96	Gila	96-019673	12/03/96	
Kosher #86	09/12/96	12/04/96	Gila	96-019674	12/03/96	342381
Kosher #87	09/12/96	12/04/96	Gila	96-019675	12/03/96	342382
Kosher #88	09/12/96	12/04/96	Gila	96-019676	12/03/96	342383
Kosher #89	09/12/96	12/04/96	Gila	96-019677	12/03/96	342384
Kosher #90	09/12/96	12/04/96	Gila	96-019678	12/03/96	342385
Kosher #91	09/12/96	12/04/96	Gila	96-019679	12/03/96	342386
Kosher #92	09/12/96	12/04/96	Gila	96-019680	12/03/96	342387
Kosher #93	09/13/96	12/04/96	Pinal	1996-040039	12/03/96	342388
Kosher #94	09/13/96	12/04/96	Pinal	1996-040040	12/03/96	342389
Kosher #95	09/13/96	12/04/96	Pinal	1996-040041	12/03/96	342390
Kosher #96	09/13/96	12/04/96	Pinal	1996-040042	12/03/96	342391
Kosher #97	09/13/96	12/04/96	Pinal	1996-040043	12/03/96	342392
Kosher #97	09/13/96	12/04/96	Gila	96-019681	12/03/96	
Kosher #98	09/13/96	12/04/96	Pinal	1996-040044	12/03/96	342393
Kosher #98	09/13/96	12/04/96	Gila	96-019682	12/03/96	
Kosher #99	09/13/96	12/04/96	Gila	96-019683	12/03/96	342394
Kosher #100	09/13/96	12/04/96	Gila	96-019684	12/03/96	342395
Kosher #101	09/13/96	12/04/96	Gila	96-019685	12/03/96	342396
Kosher #102	09/13/96	12/04/96	Gila	96-019686	12/03/96	342397
Kosher #103	09/13/96	12/04/96	Gila	96-019687	12/03/96	342398
Kosher #104	09/13/96	12/04/96	Gila	96-019688	12/03/96	342399
Kosher #105	09/13/96	12/04/96	Gila	96-019689	12/03/96	342400
Kosher #106	09/13/96	12/04/96	Gila	96-019690	12/03/96	342401
Kosher #107	09/13/96	12/04/96	Pinal	1996-040045	12/03/96	342402
Kosher #108	09/13/96	12/04/96	Pinal	1996-040046	12/03/96	342403
Kosher #109	09/13/96	12/04/96	Pinal	1996-040047	12/03/96	342404
Kosher #110	09/13/96	12/04/96	Pinal	1996-040048	12/03/96	342405
Kosher #111	09/13/96	12/04/96	Pinal	1996-040049	12/03/96	342406
Kosher #112	09/13/96	12/04/96	Pinal	1996-040050	12/03/96	342407
Kosher #112	09/13/96	12/04/96	Gila	96-019691	12/03/96	
Kosher #113	09/13/96	12/04/96	Pinal	1996-040051	12/03/96	342408
Kosher #113	09/13/96	12/04/96	Gila	96-019692	12/03/96	
Kosher #114	09/13/96	12/04/96	Gila	96-019693	12/03/96	342409
Kosher #115	09/13/96	12/04/96	Gila	96-019694	12/03/96	342410
Kosher #116	09/13/96	12/04/96	Gila	96-019695	12/03/96	342411
Kosher #117	09/13/96	12/04/96	Gila	96-019696	12/03/96	342412
Kosher #118	09/13/96	12/04/96	Gila	96-019697	12/03/96	342413
Kosher #119	09/13/96	12/04/96	Gila	96-019698	12/03/96	342414

ENTERED IN COMPUTER

RS 9/24/2002

RECEIVED  
BLM AZ STATE OFFICE  
**AUG 19 2002**

<u>Name</u>	<u>Date Located</u>	<u>Recorded</u>	<u>County</u>	<u>County Recordation Docket Page</u>	<u>Date Filed w/ BLM</u>	<u>BLM AMC Serial No.</u>
Kosher #120	09/13/96	12/04/96	Gila	96-019699	12/03/96	342415
Kosher #121	09/13/96	12/04/96	Gila	96-019700	12/03/96	342416
Kosher #122	09/13/96	12/04/96	Pinal	1996-040052	12/03/96	342417
Kosher #123	09/13/96	12/04/96	Pinal	1996-040053	12/03/96	342418
Kosher #124	09/13/96	12/04/96	Pinal	1996-040054	12/03/96	342419
Kosher #125	09/13/96	12/04/96	Pinal	1996-040055	12/03/96	342420
Kosher #126	09/13/96	12/04/96	Pinal	1996-040056	12/03/96	342421
Kosher #127	09/13/96	12/04/96	Pinal	1996-040057	12/03/96	342422
Kosher #127	09/13/96	12/04/96	Gila	96-019701	12/03/96	
Kosher #128	09/13/96	12/04/96	Pinal	1996-040058	12/03/96	342423
Kosher #128	09/13/96	12/04/96	Gila	96-019702	12/03/96	
Kosher #129	09/13/96	12/04/96	Gila	96-019703	12/03/96	342424 ✓
Kosher #130	09/13/96	12/04/96	Gila	96-019704	12/03/96	342425
Kosher #131	09/13/96	12/04/96	Gila	96-019705	12/03/96	342426
Kosher #132	09/13/96	12/04/96	Gila	96-019706	12/03/96	342427
Kosher #133	09/13/96	12/04/96	Gila	96-019707	12/03/96	342428
Kosher #134	09/13/96	12/04/96	Gila	96-019708	12/03/96	342429
Kosher #135	09/13/96	12/04/96	Gila	96-019709	12/03/96	342430
Kosher #136	09/13/96	12/04/96	Gila	96-019710	12/03/96	342431
Kosher #137	09/13/96	12/04/96	Gila	96-019711	12/03/96	342432
Kosher #138	09/13/96	12/04/96	Pinal	1996-040059	12/03/96	342433
Kosher #139	09/13/96	12/04/96	Pinal	1996-040060	12/03/96	342434 —
Kosher #140	09/13/96	12/04/96	Pinal	1996-040061	12/03/96	342435
Kosher #141	09/13/96	12/04/96	Pinal	1996-040062	12/03/96	342436
Kosher #142	09/13/96	12/04/96	Pinal	1996-040063	12/03/96	342437
Kosher #143	09/13/96	12/04/96	Pinal	1996-040064	12/03/96	342438
Kosher #144	09/13/96	12/04/96	Pinal	1996-040065	12/03/96	342439
Kosher #144	09/13/96	12/04/96	Gila	96-019712	12/03/96	
Kosher #145	09/13/96	12/04/96	Pinal	1996-040066	12/03/96	342440
Kosher #145	09/13/96	12/04/96	Gila	96-019713	12/03/96	
Kosher #146	09/13/96	12/04/96	Gila	96-019714	12/03/96	342441
Kosher #147	09/13/96	12/04/96	Gila	96-019715	12/03/96	342442
Kosher #148	09/13/96	12/04/96	Gila	96-019716	12/03/96	342443
Kosher #149	09/13/96	12/04/96	Gila	96-019717	12/03/96	342444 —
Kosher #150	09/13/96	12/04/96	Gila	96-019718	12/03/96	342445
Kosher #151	09/13/96	12/04/96	Gila	96-019719	12/03/96	342446
Kosher #152	09/13/96	12/04/96	Gila	96-019720	12/03/96	342447
Kosher #153	09/13/96	12/04/96	Gila	96-019721	12/03/96	342448
Kosher #154	09/13/96	12/04/96	Gila	96-019722	12/03/96	342449
Kosher #155	09/13/96	12/04/96	Gila	96-019723	12/03/96	342450
Kosher #156	09/13/96	12/04/96	Pinal	1996-040067	12/03/96	342451
Kosher #157	09/13/96	12/04/96	Pinal	1996-040068	12/03/96	342452
Kosher #158	09/13/96	12/04/96	Pinal	1996-040069	12/03/96	342453
Kosher #159	09/13/96	12/04/96	Pinal	1996-040070	12/03/96	342454 ✓
Kosher #160	09/13/96	12/04/96	Pinal	1996-040071	12/03/96	342455
Kosher #161	09/14/96	12/04/96	Pinal	1996-040072	12/03/96	342456
Kosher #162	09/14/96	12/04/96	Pinal	1996-040073	12/03/96	342457
Kosher #163	09/14/96	12/04/96	Pinal	1996-040074	12/03/96	342458
Kosher #163	09/14/96	12/04/96	Gila	96-019724	12/03/96	

ENTERED IN COMPUTER  
RE 9/24/2002

RECEIVED  
BLM AZ STATE OFFICE  
AUG 19 2002  
9:00 AM  
PHOENIX ARIZONA

<u>Name</u>	<u>Date Located</u>	<u>Recorded</u>	<u>County</u>	<u>County Recordation Docket Page</u>	<u>Date Filed w/ BLM</u>	<u>BLM AMC Serial No.</u>
Kosher #164	09/14/96	12/04/96	Pinal	1996-040075	12/03/96	342459
Kosher #164	09/14/96	12/04/96	Gila	96-019725	12/03/96	
Kosher #165	09/14/96	12/04/96	Gila	96-019726	12/03/96	342460
Kosher #166	09/14/96	12/04/96	Gila	96-019727	12/03/96	342461
Kosher #167	09/14/96	12/04/96	Gila	96-019728	12/03/96	342462
Kosher #168	09/14/96	12/04/96	Gila	96-019729	12/03/96	342463
Kosher #169	09/14/96	12/04/96	Gila	96-019730	12/03/96	342464
Kosher #170	09/14/96	12/04/96	Gila	96-019731	12/03/96	342465
Kosher #171	09/14/96	12/04/96	Gila	96-019732	12/03/96	342466
Kosher #172	09/14/96	12/04/96	Gila	96-019733	12/03/96	342467
Kosher #173	09/14/96	12/04/96	Gila	96-019734	12/03/96	342468
Kosher #174	09/14/96	12/04/96	Pinal	1996-040076	12/03/96	342469
Kosher #175	09/14/96	12/04/96	Pinal	1996-040077	12/03/96	342470
Kosher #176	09/14/96	12/04/96	Pinal	1996-040078	12/03/96	342471
Kosher #177	09/14/96	12/04/96	Pinal	1996-040079	12/03/96	342472
Kosher #178	09/14/96	12/04/96	Pinal	1996-040080	12/03/96	342473
Kosher #179	09/14/96	12/04/96	Pinal	1996-040081	12/03/96	342474
Kosher #180	09/14/96	12/04/96	Pinal	1996-040082	12/03/96	342475
Kosher #181	09/14/96	12/04/96	Pinal	1996-040083	12/03/96	342476
Kosher #182	09/14/96	12/04/96	Pinal	1996-040084	12/03/96	342477
Kosher #182	09/14/96	12/04/96	Gila	96-019735	12/03/96	
Kosher #183	09/14/96	12/04/96	Pinal	1996-040085	12/03/96	342478
Kosher #183	09/14/96	12/04/96	Gila	96-019736	12/03/96	
Kosher #184	09/14/96	12/04/96	Gila	96-019737	12/03/96	342479
Kosher #185	09/14/96	12/04/96	Gila	96-019738	12/03/96	342480
Kosher #186	09/14/96	12/04/96	Pinal	1996-040086	12/03/96	342481
Kosher #187	09/14/96	12/04/96	Pinal	1996-040087	12/03/96	342482
Kosher #188	09/14/96	12/04/96	Pinal	1996-040088	12/03/96	342483
Kosher #189	09/14/96	12/04/96	Pinal	1996-040089	12/03/96	342484
Kosher #190	09/14/96	12/04/96	Pinal	1996-040090	12/03/96	342485
Kosher #191	09/14/96	12/04/96	Pinal	1996-040091	12/03/96	342486
Kosher #192	09/14/96	12/04/96	Pinal	1996-040092	12/03/96	342487
Kosher #193	09/14/96	12/04/96	Pinal	1996-040093	12/03/96	342488
Kosher #193	09/14/96	12/04/96	Gila	96-019739	12/03/96	
Kosher #194	09/14/96	12/04/96	Pinal	1996-040094	12/03/96	342489
Kosher #194	09/14/96	12/04/96	Gila	96-019740	12/03/96	
Kosher #195	09/14/96	12/04/96	Gila	96-019741	12/03/96	342490
Kosher #196	09/14/96	12/04/96	Gila	96-019742	12/03/96	342491
Kosher #197	09/14/96	12/04/96	Pinal	1996-040095	12/03/96	342492
Kosher #198	09/14/96	12/04/96	Pinal	1996-040096	12/03/96	342493
Kosher #199	09/14/96	12/04/96	Pinal	1996-040097	12/03/96	342494
Kosher #200	09/14/96	12/04/96	Pinal	1996-040098	12/03/96	342495
Kosher #201	09/14/96	12/04/96	Pinal	1996-040099	12/03/96	342496
Kosher #202	09/14/96	12/04/96	Pinal	1996-040100	12/03/96	342497
Kosher #203	09/14/96	12/04/96	Pinal	1996-040101	12/03/96	342498
Kosher #204	09/14/96	12/04/96	Pinal	1996-040102	12/03/96	342499
Kosher #205	09/14/96	12/04/96	Pinal	1996-040103	12/03/96	342500
Kosher #205	09/14/97	12/04/96	Gila	96-019743	12/03/96	

ENTERED IN COMPUTER  
 RE 9/24/2002

RECEIVED  
 BLM AZ STATE OFFICE  
 AUG 19  
 9:00 AM  
 ARIZONA

<u>Name</u>	<u>Date Located</u>	<u>Date Recorded</u>	<u>County</u>	<u>County Recordation Docket Page</u>	<u>Date Filed w/ BLM</u>	<u>BLM AMC Serial No.</u>
Kosher #206	09/14/97	12/04/96	Gila	96-019744	12/03/96	342501
Kosher #207	09/14/96	12/04/96	Pinal	1996-040104	12/03/96	342502
Kosher #208	09/14/96	12/04/96	Pinal	1996-040105	12/03/96	342503
Kosher #209	09/14/96	12/04/96	Pinal	1996-040106	12/03/96	342504
Kosher #210	09/14/96	12/04/96	Pinal	1996-040107	12/03/96	342505
Kosher #211	09/14/96	12/04/96	Pinal	1996-040108	12/03/96	342506
Kosher #211	09/14/96	12/04/96	Gila	96-019745	12/03/96	
Kosher #212	09/14/96	12/04/96	Gila	96-019746	12/03/96	342507
Kosher #213	09/14/96	12/04/96	Gila	96-019747	12/03/96	342508
Kosher #214	09/14/96	12/04/96	Gila	96-019748	12/03/96	342509
Kosher #215	09/14/96	12/04/96	Gila	96-019749	12/03/96	342510
Kosher #216	09/14/96	12/04/96	Gila	96-019750	12/03/96	342511
Kosher #217	09/14/96	12/04/96	Gila	96-019751	12/03/96	342512
Kosher #218	09/14/96	12/04/96	Gila	96-019752	12/03/96	342513
Kosher #219	09/14/96	12/04/96	Gila	96-019753	12/03/96	342514
Kosher #220	06/28/02	07/24/02	Pinal	2002-039180	07/25/02	356448
Kosher #221	06/28/02	07/24/02	Pinal	2002-039181	07/25/02	356449
Kosher #222	06/28/02	07/24/02	Pinal	2002-039182	07/25/02	356450
Kosher #223	06/28/02	07/24/02	Pinal	2002-039183	07/25/02	356451
Kosher #224	06/28/02	07/24/02	Pinal	2002-039184	07/25/02	356452

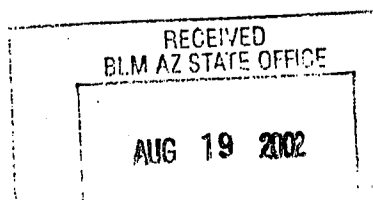
Unpatented Mining Claims located in the Globe-Miami Mining District,  
Section 1, T1S, R13E,  
Section 6, T1S, R14E, G&SRB&M  
Gila County, Arizona

<u>Name</u>	<u>Date Located</u>	<u>Date Recorded</u>	<u>County</u>	<u>County Recordation Docket Page</u>	<u>Date Filed w/BLM</u>	<u>BLM AMC Serial No.</u>
RJD #1	12/5/97	2/27/98	Gila	1998 2760	3/2/98	349780
RJD #2	12/5/97	2/27/98	Gila	1998 2761	3/2/98	349781
RJD #4	5/17/98	6/5/98	Gila	1998 8633	7/9/98	350335

The above-listed claims are owned by:

Carlota Copper Company  
1306 Live Oak St.  
P.O. Box 1009  
Miami, Arizona 85539

ENTERED IN COMPUTER  
RS 9/24/2002



**United States Department of the Interior**  
**Bureau of Land Management**  
 BUSINESS & SUPPORT SVCS DIV  
 222 N CENTRAL AVE  
 PHOENIX, AZ 85004 -2203  
 Phone: (602) 417-9200

Receipt	
No	544086

<b>Transaction #:</b> 568717	
<b>Date of Transaction:</b> 08/20/2002	
<b>CUSTOMER</b>	CARLOTA COPPER CO 1306 LIVE OAK ST MIAMI, AZ 85539

LINE #	QTY	DESCRIPTION	REMARKS	UNIT PRICE	TOTAL
1	1.00	LOCATABLE MINERALS / MINING CLAIMS-NOT NEW-UNADJUD, ONE AUTH NO. ONLY / MINING CLAIM MONEY RECEIVED (455) CASES: AMC298647/\$49000.00	MAINT 2003 (490)	- n/a -	49000.00
<b>TOTAL:</b>					<b>\$49,000.00</b>

PAYMENT INFORMATION			
1	AMOUNT	\$49,000.00	POSTMARKED: 08/14/2001
	TYPE	CHECK	RECEIVED: 08/19/2002
	CHECK NO	621	
	NAME	CAMBIOR USA, INC 1306 LIVE OAK ST P.O. BOX 1009 MIAMI AZ 85539	

**REMARKS**

**WHEN RECORDED MAIL TO: L. STEVE WAGNER, LLC P.O. BOX 612 BRIGHTON, CO 80601**

This receipt was generated by the automated BLM Collections and Billing System and is a paper representation of a portion of the official electronic record contained therein.

Receipt No. 361418

LEAD FILE # J

Trans No. 37 9956

AMC 27738, 39932,

52072, 97634, 279919,

298647, 320760, 324206,

342296, 349780, 325818, 327251  
350334

AMC Number	Code	Amount
27989 - 27993	482	50000
28016		100.00
28018 - 28020		300.00
298647 - 298660		1400
52265 - 52272		800
52274 - 52282		900
52285 - 52287		300
52289 - 52290		200
52292 - 52323		3200
52326 - 52333		800
52336 - 52337		200
52340		100
52342		100
52344		100
52346		100
52365 - 52376		1200
TOTAL:	5	

AMC Number	Code	Amount
52386 - 52391	482	600
97634 - 97643		1000
39932 - 39943		1200
327251 - 327253		300
342296 - 342514		21900
349780 - 349781		200
350335		100
279919 - 279924		600
320760 - 320789		3000
324206		100
320791 - 320799		900
320803 - 320807		500
320813 - 320818		600
320828 - 320829		200
320831 - 320832		200
320834 - 320845		1200
TOTAL:	5	

Date of Doc \_\_\_\_\_

Date Entered: 10/23/01

Date of Rec't \_\_\_\_\_

Date Verified: ✓

Amount Rec'd 48,300.

Sent to Accts: 4/10/02

Amount Earned 48,300

Date Earned: \_\_\_\_\_

- 480 POL
- 481 NOI
- 482 MAINT
- 396 TRANS
- 635 AMEND

NOTES:



L. Steve Wagner, LLC  
P. O. Box 612  
Brighton, CO 80601

RECEIVED  
BUREAU OF  
LAND MANAGEMENT  
2001 AUG 20 P 2:04  
APPROVED  
STATE OFFICE  
PROJECT MANAGER

August 17, 2001

Via Overnight Courier

Bureau of Land Management  
Arizona State Office  
222 N. Central Avenue  
Phoenix, AZ 85004-2203

RE: Maintenance Fees for Unpatented Mining Claims

Gentlemen:

Enclosed with this letter are an *Affidavit of Payment of Maintenance Fees and Notice of Intention to Hold Mining Claims* and a check for \$48,300 representing payment in the sum of \$100 for each of the unpatented mining claims in the Carlota claim group. This payment represents payment of the federal annual mining claim maintenance fees for the assessment year beginning at noon on September 1, 2001, and ending at noon on September 1, 2002. The full names of the claims and the BLM mining claim serial numbers assigned to the claims for which the fees are paid are described on the Exhibit A attached to the Affidavit.

The claims are owned or leased by Carlota Copper Company, whose mailing address is 1306 Live Oak St., P.O. Box 1009, Miami, AZ 85539.

Please return the receipt for this payment and the original copy of this Affidavit showing the BLM Received Date Stamp to me in the enclosed postage prepaid envelope at your earliest convenience. If it is not possible to return the original affidavit to me please advise me immediately.

If you have any questions concerning payment of the fees and the information filing; or if you determine that the fees or information filing are inadequate in any respect, please contact me at (303) 659-5072.

Sincerely,

  
L. Steve Wagner  
Legal Counsel

Enclosures

ENTERED IN COMPUTER

10/23/01 DWH





EXHIBIT A

CARLOTA

CARLOTA COPPER COMPANY

Unpatented mining claims situated in Sections 25, 26, 35, and 36,  
Township 1 North, Range 13 East, G&SRB&M,  
Globe-Miami Mining District, Gila and Pinal Counties, Arizona

STATE OF ARIZONA  
DEPARTMENT OF LAND MANAGEMENT  
PHOENIX, ARIZONA

RECEIVED  
BUREAU OF  
LAND MANAGEMENT  
2001 AUG 20 P 2:04

CLAIM NAMES AND NUMBERS

<u>Name</u>	<u>Date Located</u>	<u>Date Recorded</u>	<u>County</u> <u>Recordation</u> <u>Docket Page</u>	<u>Date</u> <u>Filed w/BLM</u>	<u>BLM AMC</u> <u>Serial No.</u>
Gila County:					
Grizzly #1	7/18/89	7/24/89	774 120	9/1/89	298647 ✓
Amended		11/22/89	785 119	12/13/89	
Grizzly #2	7/18/89	7/24/89	774 123	9/1/89	298648 ✓
Amended		11/22/89	785 119	12/13/89	
Grizzly #3	7/18/89	7/24/89	774 126	9/1/89	298649 ✓
Amended		11/22/89	785 119	12/13/89	
Grizzly #4	7/18/89	7/24/89	774 129	9/1/89	298650 ✓
Amended		11/22/89	785 119	12/13/89	
Pinal County:					
		8/22/89	1625 631	9/1/89	
		11/22/89	1642 209	12/13/89	
Gila County:					
Grizzly #5	7/18/89	7/24/89	774 132	9/1/89	298651 ✓
Amended		11/22/89	785 119	12/13/89	
Pinal County:					
		8/22/89	1625 634	9/1/89	
		11/22/89	1642 209	12/13/89	
Gila County:					
Grizzly #6	7/18/89	7/24/89	774 135	9/1/89	298652 ✓
Amended		11/22/89	785 119	12/13/89	
Grizzly #7	7/18/89	7/24/89	774 138	9/1/89	298653 ✓
Amended		11/22/89	785 119	12/13/89	
Grizzly #8	7/18/89	7/24/89	774 141	9/1/89	298654 ✓
Amended		11/22/89	785 119	12/13/89	
Grizzly #9	7/18/89	7/24/89	774 144	9/1/89	298655 ✓
Amended		11/22/89	785 119	12/13/89	
Grizzly #10	7/18/89	7/24/89	774 147	9/1/89	298656 ✓
Amended		11/22/89	785 119	12/13/89	
Grizzly #11	7/18/89	7/24/89	774 150	9/1/89	298657 ✓
Amended		11/22/89	785 119	12/13/89	
Grizzly #12	7/18/89	7/24/89	774 153	9/1/89	298658 ✓
Amended		11/22/89	785 119	12/13/89	
Pinal County:					
	7/18/89	8/22/89	1625 637	9/1/89	
		11/22/89	1642 209	12/13/89	
Gila County:					
Grizzly #13	7/18/89	7/24/89	774 156	9/1/89	298659 ✓
Amended		11/22/89	785 119	12/13/89	
Grizzly #14	7/18/89	7/24/89	774 159	9/1/89	298660 ✓
Amended		11/22/89	785 119	12/13/89	

14

Unpatented Mining Claims located in the Pinto Creek (Miami) Mining District,  
in Sections 26, 27, 34, 35, and 36, T1N, R13E,  
and Sections 1, 2, 11, and 12, T1S, R13E, G&SRB&M,  
Gila and Pinal Counties, Arizona

RECEIVED  
BUREAU OF  
LAND MANAGEMENT  
2001 AUG 20 P 2:04  
STATE OFFICE  
PHOENIX, ARIZONA

Claim Name	Loc. Date	Original County	Original Recordation		Amended Recordation		BLM AMC Serial No.
			Book	Page	Book	Page	
Tip Top	3/2/29	Pinal	45	142	648	830	52265 ✓
Tip Top #1	8/1/30	Pinal	46	275			52266 ✓
Tip Top 2	3/2/29	Pinal	45	144	648	831	52267 ✓
Tip Top 3	3/10/29	Pinal	45	145	648	832	52268 ✓
Tip Top #4	8/1/30	Pinal	46	301			52269 ✓
Eder #10	4/21/69	Pinal	569	819			52270 ✓
Eder #11	4/21/69	Pinal	569	820			52271 ✓
Eder #12	4/21/69	Pinal	569	821			52272 ✓
Eder 14	9/27/71	Pinal	645	51			52274 ✓
		Gila	308	309			
Eder 15	9/27/71	Pinal	645	52			52275 ✓
		Gila	308	310			
Eder 16	9/27/71	Pinal	645	53	721	95	52276 ✓
		Gila	308	311	348	10	
Eder 17	9/27/71	Pinal	645	54	721	96	52277 ✓
		Gila	308	312	348	9	
Eder 18	9/27/71	Pinal	710	228			52278 ✓
		Gila	308	313			
Eder 19	9/27/71	Pinal	710	229	721	715	52279 ✓
		Gila	308	314	348	275	
Eder 22	9/27/71	Pinal	645	56			52280 ✓
		Gila	308	317			
Eder #23	1/4/73	Pinal	691	416			52281 ✓
Eder 27	9/11/73	Pinal	720	440			52282 ✓
Eder 34	6/14/73	Pinal	710	926			52285 ✓
Eder 35	6/14/73	Pinal	710	927			52286 ✓
Eder 36	6/14/73	Pinal	710	928			52287 ✓
Eder 39	6/13/73	Pinal	710	931			52289 ✓
Eder 40	6/14/73	Pinal	710	932			52290 ✓
Eder 43	6/13/73	Pinal	710	935			52292 ✓
Eder 44	6/14/73	Pinal	710	936			52293 ✓
Eder 45	6/13/73	Pinal	710	937			52294 ✓
Eder 46	6/13/73	Pinal	710	938			52295 ✓
Eder 47	6/13/73	Pinal	710	939			52296 ✓
Eder 48	6/13/73	Pinal	710	940	721	97	52297 ✓
Eder 49	6/12/73	Pinal	710	941			52298 ✓
Eder 50	6/12/73	Pinal	710	942			52299 ✓
Eder 51	6/12/73	Pinal	710	943			52300 ✓
Eder 52	6/12/73	Pinal	710	944			52301 ✓
Eder 53	6/12/73	Pinal	710	945			52302 ✓
Eder 54	6/13/73	Pinal	710	946			52303 ✓
		Gila	341	802			
Eder 55	6/13/73	Pinal	710	947			52304 ✓
		Gila	341	803			
Eder 56	6/13/73	Pinal	710	948			52305 ✓
		Gila	341	804			

36

Claim Name	Original		Original		Amended		BLM AMG Serial No.
	Loc. Date	County	Book	Page	Book	Page	
Eder 57	6/12/73	Pinal	710	949	721	98	52306
		Gila	341	805	348	8	52307
Eder 59	6/14/73	Pinal	710	951			52308
		Gila	341	807			52309
Eder 62	9/7/73	Pinal	721	716			52310
Eder 63	9/7/73	Pinal	721	717			52311
		Gila	348	276			52312
Eder 64	9/7/73	Pinal	721	718			52313
		Gila	348	277			52314
Eder 65	9/7/73	Pinal	721	719			52315
		Gila	348	278			52316
Eder 66	9/7/73	Pinal	721	720			52317
		Gila	348	279			52318
Eder 67	9/7/73	Pinal	721	721			52319
		Gila	348	280			52320
Eder 68	9/7/73	Pinal	721	722			52321
		Gila	348	281			52322
Eder 69	9/7/73	Pinal	721	723			52323
		Gila	348	282			52326
Eder 70	9/24/73	Gila	348	283			52327
							52329
Ghost 16	12/29/66	Pinal	497	450			52330
Ghost 27	3/10/64	Pinal	387	137			52331
Ghost 28	5/18/64	Pinal	387	138			52332
Ghost 29	3/10/64	Pinal	387	139			52333
Ghost 30	5/18/64	Pinal	387	140			52336
Ghost 31	3/10/64	Pinal	387	141			52337
Ghost 32	12/29/66	Pinal	497	451			52340
Ghost 38	12/29/66	Pinal	497	452			52342
Ghost 40	12/29/66	Pinal	497	453			52344
Ghost 48	12/29/66	Pinal	497	455			52346
Ghost 50	12/29/66	Pinal	497	456			52365
Ghost 61	3/12/64	Pinal	387	165			52366
Ghost 62	3/12/64	Pinal	387	166			52367
Ghost 63	3/12/64	Pinal	387	167			52368
Ghost 42	12/29/66	Pinal	497	454			52369
							52370
Ghost 66	3/12/64	Pinal	387	170			52371
Ghost 90	12/29/66	Pinal	497	457			
Ghost 93	3/16/64	Pinal	387	194			
Ghost 95	3/16/64	Pinal	387	195			
Ghost 97	3/16/64	Pinal	387	196			
Ghost 99	3/16/64	Pinal	387	197			
Ghost 131	9/23/65	Pinal	429	515			
Ghost 132	9/23/65	Pinal	429	516			
Ghost 133	9/23/65	Pinal	429	517			
Ghost 134	9/23/65	Pinal	429	518			
Ghost 135	9/23/65	Pinal	429	519			
Ghost 136	9/23/65	Pinal	429	520			
Ghost 137	9/23/65	Pinal	429	521			

2001-2002  
 BLM AMG  
 Serial No.  
 52306  
 52307  
 52308  
 52309  
 52310  
 52311  
 52312  
 52313  
 52314  
 52315  
 52316  
 52317  
 52318  
 52319  
 52320  
 52321  
 52322  
 52323  
 52326  
 52327  
 52329  
 52330  
 52331  
 52332  
 52333  
 52328  
 52336  
 52337  
 52340  
 52342  
 52344  
 52346  
 52365  
 52366  
 52367  
 52368  
 52369  
 52370  
 52371

39

Claim Name	Original		Original		Amended		BLM AMC Serial No.
	Loc. Date	County	Book	Page	Book	Page	
Ghost 140	4/15/64	Pinal	387	209			52372
Ghost 141	4/15/64	Pinal	387	210			52373
Ghost 142	4/15/64	Pinal	387	211			52374
Ghost 143	4/15/64	Pinal	387	212			52375
Ghost 144	4/15/64	Pinal	387	213			52376
Cap 130	7/24/30	Pinal	46	311			52386
Cap 131	7/25/30	Pinal	46	311			52387
"Moon Rise"	2/15/1899	Gila	6	401			52388
Promoter	11/14/29	Gila	44	5	348	7	52389
Stars and Stripes	1/1/02	Gila	7	466	308	307	52390
Providence	7/1/28	Gila	40	444	309	649	52391
Eder 71	11/24/87	Gila	726	416			279919
Eder 72	11/24/87	Gila	726	419			279920
Eder 73	11/24/87	Gila	726	422			279921
		Pinal	1497	441			
Eder 74	11/24/87	Pinal	1497	443			279922
Eder 75	11/24/87	Pinal	1497	445			279923
Eder 76	11/24/87	Pinal	1497	447			279924

Unpatented mining claims situated in  
 Sections 4, 5, 6, 7, Township 1 South, Range 14 East;  
 Sections 1, 2, 11, 12, Township 1 South, Range 13 East;  
 Section 31, Township 1 North, Range 14 East;  
 Sections 14, 15, 22, 23, 25, 26, 27, Township 1 North, Range 13 East,  
 G&SRB&M, Globe-Miami Mining District, Gila and Pinal Counties, Arizona

CLAIM NAMES AND NUMBERS

Name	Date Located	Date Recorded	County	County Recordation Docket Page	Date Filed w/BLM	BLM AMC Serial No.
Kelly #1	1/26/92	3/12/92	Gila	860 997	4/16/92	320760
Kelly #2	1/26/92	3/12/92	Gila	860 1000	4/16/92	320761
Kelly #3	1/26/92	3/12/92	Gila	861 01	4/16/92	320762
Kelly #4	1/26/92	3/12/92	Gila	861 04	4/16/92	320763
Kelly #5	1/26/92	3/12/92	Gila	861 07	4/16/92	320764
Kelly #6	1/28/92	3/12/92	Gila	861 10	4/16/92	320765
Kelly #7	1/26/92	3/12/92	Gila	861 13	4/16/92	320766
Kelly #8	1/28/92	3/12/92	Gila	861 16	4/16/92	320767
Kelly #9	1/26/92	3/12/92	Gila	861 19	4/16/92	320768
Kelly #10	1/28/92	3/12/92	Gila	861 22	4/16/92	320769
Kelly #11	1/26/92	3/12/92	Gila	861 25	4/16/92	320770

2001 AUG 20 2:04  
 RECEIVED  
 LAND MANAGEMENT  
 BUREAU OF LAND MANAGEMENT

28

<u>Name</u>	<u>Date Located</u>	<u>Date Recorded</u>	<u>County</u>	<u>County Recordation Docket</u>	<u>Page</u>	<u>Date Filed, w/BLM</u>	<u>BLM AMC Serial No.</u>
Kelly #12	1/28/92	3/12/92	Gila	861	28	4/16/92	320771
Kelly #13	1/26/92	3/12/92	Gila	861	31	4/16/92	320772
Kelly #14	1/28/92	3/12/92	Gila	861	34	4/16/92	320773
Kelly #15	1/28/92	3/12/92	Gila	861	37	4/16/92	320774
Kelly #16	1/28/92	3/12/92	Gila	861	40	4/16/92	320775
Kelly #17	1/28/92	3/12/92	Gila	861	43	4/16/92	320776
Kelly #18	1/28/92	3/12/92	Gila	861	46	4/16/92	320777
Kelly #19	1/28/92	3/12/92	Gila	861	49	4/16/92	320778
Kelly #20	1/26/92	3/12/92	Gila	861	52	4/16/92	320779
Kelly #21	1/27/92	3/12/92	Gila	861	55	4/16/92	320780
Kelly #22	1/27/92	3/12/92	Gila	861	58	4/16/92	320781
Kelly #23	1/27/92	3/12/92	Gila	861	61	4/16/92	320782
Kelly #24	1/27/92	3/12/92	Gila	861	64	4/16/92	320783
Kelly #25	1/27/92	3/12/92	Gila	861	67	4/16/92	320784
Kelly #26	1/27/92	3/12/92	Gila	861	70	4/16/92	320785
Kelly #27	1/29/92	3/12/92	Gila Pinal	861 1809	73 641	4/16/92	320786
Kelly #28	1/29/92	3/12/92	Gila Pinal	861 1809	76 643	4/16/92	320787
Kelly #29	1/29/92	3/12/92	Gila Pinal	861 1809	79 645	4/16/92	320788
Kelly #30	1/29/92	3/12/92	Gila	861	82	4/16/92	320789
Kelly #31-A	7/11/92	8/06/92 8/13/92	Gila Pinal	877 1845	747 922	8/27/92	324206
Kelly #32	1/29/92	3/12/92	Gila	861	88	4/16/92	320791
Kelly #33	1/29/92	3/12/92	Pinal	1809	649	4/16/92	320792
Kelly #34	1/29/92	3/12/92	Gila Pinal	861 1809	91 651	4/16/92	320793
Kelly #35	1/29/92	3/12/92	Pinal	1809	653	4/16/92	320794
Kelly #36	1/29/92	3/12/92	Gila Pinal	861 1809	94 655	4/16/92	320795
Kelly #37	1/28/92	3/12/92	Pinal	1809	657	4/16/92	320796
Kelly #38	1/28/92 1/29/92	3/12/92 3/12/92	Gila Pinal	861 1809	97 659	4/16/92	320797
Kelly #39	1/28/92	3/12/92	Pinal	1809	661	4/16/92	320798
Kelly #40	1/31/92	3/12/92	Pinal	1809	663	4/16/92	320799
Kelly #53	1/30/92	3/12/92	Pinal	1809	671	4/16/92	320803

2001 AUG 20 P 2 04

<u>Name</u>	<u>Date Located</u>	<u>Date Recorded</u>	<u>County</u>	<u>County Recordation Docket Page</u>		<u>Date Filed w/BLM</u>	<u>BLM AMC Serial No.</u>
Kelly #57	1/30/92	3/12/92	Pinal	1809	673	4/16/92	320804
Kelly #58	1/30/92	3/12/92	Pinal	1809	675	4/16/92	320805
Kelly #59	1/30/92	3/12/92	Pinal	1809	677	4/16/92	320806
Kelly #60	1/30/92	3/12/92	Pinal	1809	679	4/16/92	320807
Kelly #66	1/30/92	3/12/92	Pinal	1809	691	4/16/92	320813
Kelly #67	1/30/92	3/12/92	Pinal	1809	693	4/16/92	320814
Kelly #68	1/30/92	3/12/92	Pinal	1809	695	4/16/92	320815
Kelly #71	1/30/92	3/12/92	Pinal	1809	697	4/16/92	320816
Kelly #72	1/30/92	3/12/92	Pinal	1809	699	4/16/92	320817
Kelly #73	1/30/92	3/12/92	Pinal	1809	701	4/16/92	320818
Kelly #83	2/01/92	3/12/92	Pinal	1809	721	4/16/92	320828
Kelly #84	2/01/92	3/12/92	Pinal	1809	723	4/16/92	320829
Kelly #86	2/01/92	3/12/92	Pinal	1809	727	4/16/92	320831
Kelly #87	2/01/92	3/12/92	Pinal	1809	729	4/16/92	320832
Kelly #89	2/01/92	3/12/92	Pinal	1809	733	4/16/92	320834
Kelly #90	2/01/92	3/12/92	Pinal	1809	735	4/16/92	320835
Kelly #91	2/02/92	3/12/92	Pinal	1809	737	4/16/92	320836
Kelly #92	2/02/92	3/12/92	Gila Pinal	861 1809	100 739	4/16/92	320837
Kelly #93	2/02/92	3/12/92	Gila Pinal	861 1809	103 741	4/16/92	320838
Kelly #94	2/02/92	3/12/92	Gila	861	106	4/16/92	320839
Kelly #95	2/02/92	3/12/92	Gila Pinal	861 1809	109 743	4/16/92	320840
Kelly #96	2/02/92	3/12/92	Gila Pinal	861 1809	112 745	4/16/92	320841
Kelly #97	2/02/92	3/12/92	Gila	861	115	4/16/92	320842
Kelly #98	2/02/92	3/12/92	Gila	861	118	4/16/92	320843
Kelly #99	2/02/92	3/12/92	Gila	861	121	4/16/92	320844
Kelly #100	2/04/92	3/12/92	Gila	861	124	4/16/92	320845
Kelly #101	10/31/92	12/14/92	Gila	892	489	1/19/93	325818
Kelly #103	10/31/92	12/14/92	Gila	892	495	1/19/93	325820
Kelly #104	10/31/92	12/14/92	Gila	892	498	1/19/93	325821
Kelly #105	10/31/92	12/14/92	Gila	892	501	1/19/93	325822
Kelly #106	10/31/92	12/14/92	Gila	892	504	1/19/93	325823
Kelly #107	10/31/92	12/14/92	Gila	892	507	1/19/93	325824
Kelly #112	10/31/92	12/14/92	Gila	892	522	1/19/93	325829
Kelly #113	10/31/92	12/14/92	Gila	892	525	1/19/93	325830
Kelly #114	10/31/92	12/14/92	Gila	892	528	1/19/93	325831
Kelly #115	10/31/92	12/14/92	Gila	892	531	1/19/93	325832

2001 AUG 20 P 2:04

36

Name	Date	Date	County	County		Date	BLM/AMC
	Located	Recorded		Recordation	Docket Page	Filed w/BLM	Serial No.
Kelly #120	11/9/92	12/14/92	Gila	892	546	1/19/93	325837
Kelly #121	11/9/92	12/14/92	Gila	892	549	1/19/93	325838
Kelly #122	11/9/92	12/14/92	Gila	892	552	1/19/93	325839
Kelly #123	11/9/92	12/14/92	Gila	892	555	1/19/93	325840
Kelly #124	11/9/92	12/14/92	Gila	892	558	1/19/93	325841
Kelly #125	11/8/92	12/14/92	Gila	892	561	1/19/93	325842
Kelly #126	11/8/92	12/14/92	Gila	892	564	1/19/93	325843
Kelly #127	11/8/92	12/14/92	Gila	892	567	1/19/93	325844
Kelly #128	11/8/92	12/14/92	Gila	892	570	1/19/93	325845
			Pinal	1874	047		
Kelly #129	11/8/92	12/14/92	Gila	892	573	1/19/93	325846
Kelly #130	11/8/92	12/14/92	Gila	892	576	1/19/93	325847
Kelly #131	11/8/92	12/14/92	Gila	892	579	1/19/93	325848
Kelly #132	11/7/92	12/14/92	Gila	892	582	1/19/93	325849
			Pinal	1874	049		
Kelly #133	11/7/92	12/14/92	Gila	892	585	1/19/93	325850
Kelly #134	11/7/92	12/14/92	Gila	892	588	1/19/93	325851
Kelly #135	11/7/92	12/14/92	Gila	892	591	1/19/93	325852
Kelly #136	11/7/92	12/14/92	Gila	892	594	1/19/93	325853
			Pinal	1874	051		
Kelly #137	11/7/92	12/14/92	Gila	892	597	1/19/93	325854
			Pinal	1874	053		
Kelly #138	11/7/92	12/14/92	Gila	892	600	1/19/93	325855
Kelly #139	11/7/92	12/14/92	Gila	892	601	1/19/93	325856
Kelly #140	11/7/92	12/14/92	Gila	892	604	1/19/93	325857
Kelly #141	11/7/92	12/14/92	Gila	892	607	1/19/93	325858
Kelly #142	11/7/92	12/14/92	Gila	892	610	1/19/93	325859
Kelly #143	11/7/92	12/14/92	Gila	892	613	1/19/93	325860
Kelly #144	11/7/92	12/14/92	Gila	892	616	1/19/93	325861
Kelly #145	11/7/92	12/14/92	Gila	892	619	1/19/93	325862
Kelly #146	11/7/92	12/14/92	Gila	892	622	1/19/93	325863
Kelly #147	11/7/92	12/14/92	Gila	892	625	1/19/93	325864
Kelly #148	11/6/92	12/14/92	Gila	892	628	1/19/93	325865
Kelly #149	11/6/92	12/14/92	Gila	892	631	1/19/93	325866
Kelly #150	11/6/92	12/14/92	Gila	892	634	1/19/93	325867
Kelly #151	7/30/93	8/23/93	Gila	93-635862		8/23/93	327254
Kelly #152	7/30/93	8/23/93	Gila	93-635863		8/23/93	327255
Kelly #153	7/30/93	8/23/93	Gila	93-635864		8/23/93	327256
			Pinal	1936	617		
Kelly #154	7/30/93	8/23/93	Gila	93-635865		8/23/93	327257
			Pinal	1936	619		
Kelly #155	7/30/93	8/23/93	Gila	93-635866		8/23/93	327258
			Pinal	1936	621		

2001 AUG 20 P 2:00  
 BLM/AMC  
 Serial No.



<u>Name</u>	<u>Date Located</u>	<u>Date Recorded</u>	<u>County</u>	<u>County Recordation Docket Page</u>	<u>Date Filed w/BLM</u>	<u>BLM-AMC Serial No.</u>
Kelly #156	7/30/93	8/23/93	Gila Pinal	93-635867 1936 623	8/23/93	327259
Kelly #157	7/30/93	8/23/93	Pinal	1936 625	8/23/93	327260 /
Kelly #158	7/30/93	8/23/93	Gila Pinal	93-635861 1936 627	8/23/93	327261 /
Kelly #159	7/30/93	8/23/93	Pinal	1936 629	8/23/93	327262
Kelly #160	7/30/93	8/23/93	Pinal	1936 631	8/23/93	327263
Kelly #161	7/30/93	8/23/93	Pinal	1936 633	8/23/93	327264
Kelly #162	7/30/93	8/23/93	Pinal	1936 635	8/23/93	327265
Kelly #163	7/30/93	8/23/93	Pinal	1936 637	8/23/93	327266 /

2001 AUG 20 P 2:05  
 L/AMC  
 BLM-AMC  
 Serial No.

Unpatented mining claims situated in Section 36, Township 1 North, Range 13 East;  
 Section 31, Township 1 North, Range 14 East;  
 Section 1, Township 1 South, Range 13 East;  
 and Section 6, Township 1 South, Range 14 East,  
 Globe-Miami Mining District, G&SRB&M, Gila County, Arizona.

<u>Claim Name</u>	<u>Recorded</u>		<u>BLM Serial No.</u>
	<u>Book/Docket</u>	<u>Page</u>	
Lizard No. 27	47	348	AMC 28018
Rejected No. 1	31	415	AMC 28020
Rejected No. 2	31	416	AMC 28019
Amended	52	374	
Rejected No. 3	53	184	AMC 28016 ✓
Rejected No. 4	493	569	AMC 97634 ✓
Rejected No. 5	493	571	AMC 97635 /
Rejected No. 6	493	573	AMC 97636 ,
Rejected No. 7	493	575	AMC 97637 /
Rejected No. 8	493	577	AMC 97638 /
Rejected No. 9	493	579	AMC 97639 /
Rejected No. 10	493	581	AMC 97640 /
Rejected No. 11	493	583	AMC 97641 /
Rejected No. 12	493	585	AMC 97642 ,
Rejected No. 13	493	587	AMC 97643 ,

Unpatented Mining Claims located in the Pinto Creek (Miami) Mining District,  
 in Section 36, T1N, R13E, G&SRB&M, Gila County, Arizona

<u>Name</u>	<u>Location Date</u>	<u>County Recordation</u>		<u>BLM AMC Serial No.</u>
		<u>Book</u>	<u>Page</u>	
Overside	9/1/39	48	70	27989 ✓
Amended	6/17/59	102	43	
Amended	5/23/93	909	127	
Crown Point Ext. No. 1	6/17/59	102	37	27990 ✓
Amended	5/23/93	909	131	

24

<u>Name</u>	<u>Location</u> <u>Date</u>	<u>County</u> <u>Recordation</u>		<u>BLM AMC</u> <u>Serial No.</u>
		<u>Book</u>	<u>Page</u>	
Crown Point Ext. No. 2	6/17/59	102	38	27991 /
Amended	5/23/93	909	133	
Old Abe	9/1/39	48	70	27992 /
Amended	6/17/59	102	39	
Amended	5/23/93	909	124	
Old Abe No. 1	10/1/39	48	82	27993 /
Amended	6/17/59	102	41	
Amended	5/23/93	909	129	

The above-listed claims are owned by:

**Carlota Copper Company**  
**1306 Live Oak St.**  
**P.O. Box 1009**  
**Miami, Arizona 85539**

RECEIVED  
 BUREAU OF  
 LAND MANAGEMENT  
 2001 AUG 20 P 2:05  
 STATE OFFICE  
 PHOENIX, ARIZONA

Unpatented Mining Claims located in the Pinto Creek (Miami) Mining District,  
 in Section 36, T1N, R13E, G&SRB&M, Gila County, Arizona

<u>Name</u>	<u>Location</u> <u>Date</u>	<u>County</u> <u>Recordation</u>		<u>BLM AMC</u> <u>Serial No.</u>
		<u>Book</u>	<u>Page</u>	
Brewery	3/12/1892	4	145	39932 /
Amended	5/23/93	909	116	
Clipper	1/20/1906	1	286	39933 /
Amended	5/23/93	909	118	
Old Abe	9/1/39	48	70	39934 /
Amended	5/23/93	909	124	
Thomas Jefferson	9/1/39	48	71	39935 /
Amended	5/23/93	909	120	
Blue Jay Fraction	11/21/42	48	357	39936 /
Amended	5/23/93	909	122	
Vat	11/25/59	112	344	39937

The above-listed claims are owned by:

**Recovery Resources Corporation**  
**% Reliance Group Holdings, Inc.**  
**55 E. 52nd Street**  
**New York, NY 10055**

9

<u>Name</u>	<u>Location Date</u>	<u>County Recordation Book Page</u>	<u>BLM AMC Serial No.</u>
Lost Knife #1	5/23/59	100 416	39938 /
Amended	3/17/68	230 418	
Lost Knife #2	10/28/59	108 133	39939 /
Amended	3/17/68	230 415	
Manganese Cap	5/06/65	176 507	39940 /
Amended	3/17/68	230 419	
Galena	5/06/65	176 508	39941 /
Amended	3/17/68	230 416	
Dew	6/1/68	237 635	39942 /
Lad	6/1/68	237 636	39943 /

The above-listed claims are owned by:

Sherwood B. Owens  
 % Dr. Sherwood B. Owens, Jr.  
 4060 N. Camino Ferreo  
 Tucson, AZ 85750

Millsite Claims situated in Section 23 and 26,  
 Township 1 North, Range 13 East, G&SRB&M  
 Undesignated Mining District, Gila County, Arizona

RECEIVED  
 BUREAU OF  
 LAND MANAGEMENT  
 2001 AUG 20 P 2:05  
 STATE OFFICE  
 PHOENIX, ARIZONA

<u>Name</u>	<u>Date Located</u>	<u>Date Recorded</u>	<u>County</u>	<u>County Recordation Docket Page</u>	<u>Date Filed w/BLM</u>	<u>BLM AMC Serial No.</u>
Sick-A-More #1	6/16/93	8/23/93	Gila	93-635858	8/23/93	327251 /
Sick-A-More #2	6/16/93	8/23/93	Gila	93-635859	8/23/93	327252 /
Sick-A-More #3	6/16/93	8/23/93	Gila	93-635860	8/23/93	327253 /

The above-listed claims are owned by:

Carlota Copper Company  
 1306 Live Oak St.  
 P.O. Box 1009  
 Miami, Arizona 85539

**CARLOTA COPPER COMPANY**

Unpatented **Millsite** mining claims, situated in  
 Sections 25, 26, 35, 36, T1N, R13E  
 Section 31, T1N, R14E  
 Section 1, T1S, R13E  
 Section 6, T1S, R14E  
 Gila and Pinal Counties, Arizona

STATE OF ARIZONA  
 PROBATE DEPARTMENT  
 PHOENIX, ARIZONA

2001 AUG 20 P 2:05

BLM  
 LAND MANAGEMENT

**CLAIM NAMES AND NUMBERS**

<u>Name</u>	<u>Date Located</u>	<u>Recorded</u>	<u>County</u>	<u>County Recordation Docket Page</u>	<u>Date Filed w/ BLM</u>	<u>BLM AMC Serial No.</u>
Kosher #1	09/12/96	12/04/96	Gila	96-019602	12/03/96	342296 /
Kosher #2	09/12/96	12/04/96	Gila	96-019603	12/03/96	342297 /
Kosher #3	09/12/96	12/04/96	Gila	96-019604	12/03/96	342298 /
Kosher #4	09/12/96	12/04/96	Gila	96-019605	12/03/96	342299 /
Kosher #5	09/12/96	12/04/96	Gila	96-019606	12/03/96	342300 /
Kosher #6	09/12/96	12/04/96	Gila	96-019607	12/03/96	342301 /
Kosher #7	09/12/96	12/04/96	Gila	96-019608	12/03/96	342302 /
Kosher #8	09/12/96	12/04/96	Gila	96-019609	12/03/96	342303 /
Kosher #9	09/12/96	12/04/96	Gila	96-019610	12/03/96	342304 /
Kosher #10	09/12/96	12/04/96	Gila	96-019611	12/03/96	342305 /
Kosher #11	09/12/96	12/04/96	Gila	96-019612	12/03/96	342306 /
Kosher #12	09/12/96	12/04/96	Gila	96-019613	12/03/96	342307 /
Kosher #13	09/12/96	12/04/96	Gila	96-019614	12/03/96	342308 /
Kosher #14	09/12/96	12/04/96	Gila	96-019615	12/03/96	342309 /
Kosher #15	09/12/96	12/04/96	Gila	96-019616	12/03/96	342310 /
Kosher #16	09/12/96	12/04/96	Gila	96-019617	12/03/96	342311 /
Kosher #17	09/12/96	12/04/96	Gila	96-019618	12/03/96	342312 /
Kosher #18	09/12/96	12/04/96	Gila	96-019619	12/03/96	342313 /
Kosher #19	09/12/96	12/04/96	Gila	96-019620	12/03/96	342314 /
Kosher #20	09/12/96	12/04/96	Gila	96-019621	12/03/96	342315 /
Kosher #21	09/12/96	12/04/96	Gila	96-019622	12/03/96	342316 /
Kosher #22	09/12/96	12/04/96	Gila	96-019623	12/03/96	342317 /
Kosher #23	09/12/96	12/04/96	Gila	96-019624	12/03/96	342318 /
Kosher #23	09/12/96	12/04/96	Pinal	1996-040016	12/03/96	
Kosher #24	09/12/96	12/04/96	Gila	96-019625	12/03/96	342319 /
Kosher #25	09/12/96	12/04/96	Gila	96-019626	12/03/96	342320 /
Kosher #26	09/12/96	12/04/96	Gila	96-019627	12/03/96	342321 /
Kosher #27	09/12/96	12/04/96	Gila	96-019628	12/03/96	342322 /
Kosher #28	09/12/96	12/04/96	Gila	96-019629	12/03/96	342323 /
Kosher #29	09/12/96	12/04/96	Gila	96-019630	12/03/96	342324 /
Kosher #30	09/12/96	12/04/96	Gila	96-019631	12/03/96	342325 /
Kosher #31	09/12/96	12/04/96	Gila	96-019632	12/03/96	342326 /
Kosher #32	09/12/96	12/04/96	Pinal	1996-040017	12/03/96	342327 /
Kosher #33	09/12/96	12/04/96	Gila	96-019633	12/03/96	342328 /
Kosher #33	09/12/96	12/04/96	Pinal	1996-040018	12/03/96	
Kosher #34	09/12/96	12/04/96	Gila	96-019634	12/03/96	342329 /
Kosher #34	09/12/96	12/04/96	Pinal	1996-040019	12/03/96	

34

<u>Name</u>	<u>Date Located</u>	<u>Recorded</u>	<u>County</u>	<u>County Recordation Docket Page</u>	<u>Date Filed w/ BLM</u>	<u>BLM AMC Serial No.</u>
Kosher #35	09/12/96	12/04/96	Gila	96-019635	12/03/96	342330
Kosher #36	09/12/96	12/04/96	Gila	96-019636	12/03/96	342331
Kosher #37	09/12/96	12/04/96	Gila	96-019637	12/03/96	342332
Kosher #38	09/12/96	12/04/96	Gila	96-019638	12/03/96	342333
Kosher #39	09/12/96	12/04/96	Gila	96-019639	12/03/96	342334
Kosher #40	09/12/96	12/04/96	Gila	96-019640	12/03/96	342335
Kosher #41	09/12/96	12/04/96	Gila	96-019641	12/03/96	342336
Kosher #42	09/12/96	12/04/96	Gila	96-019642	12/03/96	342337
Kosher #43	09/12/96	12/04/96	Gila	96-019643	12/03/96	342338
Kosher #44	09/12/96	12/04/96	Pinal	1996-040020	12/03/96	342339
Kosher #45	09/12/96	12/04/96	Pinal	1996-040021	12/03/96	342340
Kosher #46	09/12/96	12/04/96	Pinal	1996-040022	12/03/96	342341
Kosher #46	09/12/96	12/04/96	Gila	96-019644	12/03/96	
Kosher #47	09/12/96	12/04/96	Pinal	1996-040023	12/03/96	342342
Kosher #47	09/12/96	12/04/96	Gila	96-019645	12/03/96	
Kosher #48	09/12/96	12/04/96	Gila	96-019646	12/03/96	342343
Kosher #49	09/12/96	12/04/96	Gila	96-019647	12/03/96	342344
Kosher #50	09/12/96	12/04/96	Gila	96-019648	12/03/96	342345
Kosher #51	09/12/96	12/04/96	Gila	96-019649	12/03/96	342346
Kosher #52	09/12/96	12/04/96	Gila	96-019650	12/03/96	342347
Kosher #53	09/12/96	12/04/96	Gila	96-019651	12/03/96	342348
Kosher #54	09/12/96	12/04/96	Gila	96-019652	12/03/96	342349
Kosher #55	09/12/96	12/04/96	Gila	96-019653	12/03/96	342350
Kosher #56	09/12/96	12/04/96	Gila	96-019654	12/03/96	342351
Kosher #57	09/12/96	12/04/96	Pinal	1996-040024	12/03/96	342352
Kosher #58	09/12/96	12/04/96	Pinal	1996-040025	12/03/96	342353
Kosher #59	09/12/96	12/04/96	Pinal	1996-040026	12/03/96	342354
Kosher #60	09/12/96	12/04/96	Pinal	1996-040027	12/03/96	342355
Kosher #60	09/12/96	12/04/96	Gila	96-019655	12/03/96	
Kosher #61	09/12/96	12/04/96	Pinal	1996-040028	12/03/96	342356
Kosher #61	09/12/96	12/04/96	Gila	96-019656	12/03/96	
Kosher #62	09/12/96	12/04/96	Gila	96-019657	12/03/96	342357
Kosher #63	09/12/96	12/04/96	Gila	96-019658	12/03/96	342358
Kosher #64	09/12/96	12/04/96	Gila	96-019659	12/03/96	342359
Kosher #65	09/12/96	12/04/96	Gila	96-019660	12/03/96	342360
Kosher #66	09/12/96	12/04/96	Gila	96-019661	12/03/96	342361
Kosher #67	09/12/96	12/04/96	Gila	96-019662	12/03/96	342362
Kosher #68	09/12/96	12/04/96	Gila	96-019663	12/03/96	342363
Kosher #69	09/12/96	12/04/96	Pinal	1996-040029	12/03/96	342364
Kosher #70	09/12/96	12/04/96	Pinal	1996-040030	12/03/96	342365
Kosher #71	09/12/96	12/04/96	Pinal	1996-040031	12/03/96	342366
Kosher #72	09/12/96	12/04/96	Pinal	1996-040032	12/03/96	342367
Kosher #73	09/12/96	12/04/96	Pinal	1996-040033	12/03/96	342368
Kosher #73	09/12/96	12/04/96	Gila	96-019664	12/03/96	
Kosher #74	09/12/96	12/04/96	Gila	96-019665	12/03/96	342369
Kosher #75	09/12/96	12/04/96	Gila	96-019666	12/03/96	342370
Kosher #76	09/12/96	12/04/96	Gila	96-019667	12/03/96	342371
Kosher #77	09/12/96	12/04/96	Gila	96-019668	12/03/96	342372
Kosher #78	09/12/96	12/04/96	Gila	96-019669	12/03/96	342373

2001 AUG 20 P 2:09  
 LAM  
 BLM AMC  
 Serial No.

44

<u>Name</u>	<u>Date Located</u>	<u>Recorded</u>	<u>County</u>	<u>County Recordation Docket Page</u>	<u>Date Filed w/ BLM</u>	<u>BLM AMC Serial No.</u>
Kosher #79	09/12/96	12/04/96	Gila	96-019670	12/03/96	342374
Kosher #80	09/12/96	12/04/96	Gila	96-019671	12/03/96	342375
Kosher #81	09/12/96	12/04/96	Pinal	1996-040034	12/03/96	342376
Kosher #82	09/12/96	12/04/96	Pinal	1996-040035	12/03/96	342377
Kosher #83	09/12/96	12/04/96	Pinal	1996-040036	12/03/96	342378
Kosher #84	09/12/96	12/04/96	Pinal	1996-040037	12/03/96	342379
Kosher #84	09/12/96	12/04/96	Gila	96-019672	12/03/96	
Kosher #85	09/12/96	12/04/96	Pinal	1996-040038	12/03/96	342380
Kosher #85	09/12/96	12/04/96	Gila	96-019673	12/03/96	
Kosher #86	09/12/96	12/04/96	Gila	96-019674	12/03/96	342381
Kosher #87	09/12/96	12/04/96	Gila	96-019675	12/03/96	342382
Kosher #88	09/12/96	12/04/96	Gila	96-019676	12/03/96	342383
Kosher #89	09/12/96	12/04/96	Gila	96-019677	12/03/96	342384
Kosher #90	09/12/96	12/04/96	Gila	96-019678	12/03/96	342385
Kosher #91	09/12/96	12/04/96	Gila	96-019679	12/03/96	342386
Kosher #92	09/12/96	12/04/96	Gila	96-019680	12/03/96	342387
Kosher #93	09/13/96	12/04/96	Pinal	1996-040039	12/03/96	342388
Kosher #94	09/13/96	12/04/96	Pinal	1996-040040	12/03/96	342389
Kosher #95	09/13/96	12/04/96	Pinal	1996-040041	12/03/96	342390
Kosher #96	09/13/96	12/04/96	Pinal	1996-040042	12/03/96	342391
Kosher #97	09/13/96	12/04/96	Pinal	1996-040043	12/03/96	342392
Kosher #97	09/13/96	12/04/96	Gila	96-019681	12/03/96	
Kosher #98	09/13/96	12/04/96	Pinal	1996-040044	12/03/96	342393
Kosher #98	09/13/96	12/04/96	Gila	96-019682	12/03/96	
Kosher #99	09/13/96	12/04/96	Gila	96-019683	12/03/96	342394
Kosher #100	09/13/96	12/04/96	Gila	96-019684	12/03/96	342395
Kosher #101	09/13/96	12/04/96	Gila	96-019685	12/03/96	342396
Kosher #102	09/13/96	12/04/96	Gila	96-019686	12/03/96	342397
Kosher #103	09/13/96	12/04/96	Gila	96-019687	12/03/96	342398
Kosher #104	09/13/96	12/04/96	Gila	96-019688	12/03/96	342399
Kosher #105	09/13/96	12/04/96	Gila	96-019689	12/03/96	342400
Kosher #106	09/13/96	12/04/96	Gila	96-019690	12/03/96	342401
Kosher #107	09/13/96	12/04/96	Pinal	1996-040045	12/03/96	342402
Kosher #108	09/13/96	12/04/96	Pinal	1996-040046	12/03/96	342403
Kosher #109	09/13/96	12/04/96	Pinal	1996-040047	12/03/96	342404
Kosher #110	09/13/96	12/04/96	Pinal	1996-040048	12/03/96	342405
Kosher #111	09/13/96	12/04/96	Pinal	1996-040049	12/03/96	342406
Kosher #112	09/13/96	12/04/96	Pinal	1996-040050	12/03/96	342407
Kosher #112	09/13/96	12/04/96	Gila	96-019691	12/03/96	
Kosher #113	09/13/96	12/04/96	Pinal	1996-040051	12/03/96	342408
Kosher #113	09/13/96	12/04/96	Gila	96-019692	12/03/96	
Kosher #114	09/13/96	12/04/96	Gila	96-019693	12/03/96	342409
Kosher #115	09/13/96	12/04/96	Gila	96-019694	12/03/96	342410
Kosher #116	09/13/96	12/04/96	Gila	96-019695	12/03/96	342411
Kosher #117	09/13/96	12/04/96	Gila	96-019696	12/03/96	342412
Kosher #118	09/13/96	12/04/96	Gila	96-019697	12/03/96	342413
Kosher #119	09/13/96	12/04/96	Gila	96-019698	12/03/96	342414

2001 AUG 20 P 2:05

BLM

<u>Name</u>	<u>Date Located</u>	<u>Recorded</u>	<u>County</u>	<u>County Recordation Docket Page</u>	<u>Date Filed w/ BLM</u>	<u>BLM AMC Serial No.</u>
Kosher #120	09/13/96	12/04/96	Gila	96-019699	12/03/96	342415
Kosher #121	09/13/96	12/04/96	Gila	96-019700	12/03/96	342416
Kosher #122	09/13/96	12/04/96	Pinal	1996-040052	12/03/96	342417
Kosher #123	09/13/96	12/04/96	Pinal	1996-040053	12/03/96	342418
Kosher #124	09/13/96	12/04/96	Pinal	1996-040054	12/03/96	342419
Kosher #125	09/13/96	12/04/96	Pinal	1996-040055	12/03/96	342420
Kosher #126	09/13/96	12/04/96	Pinal	1996-040056	12/03/96	342421
Kosher #127	09/13/96	12/04/96	Pinal	1996-040057	12/03/96	342422
Kosher #127	09/13/96	12/04/96	Gila	96-019701	12/03/96	
Kosher #128	09/13/96	12/04/96	Pinal	1996-040058	12/03/96	342423
Kosher #128	09/13/96	12/04/96	Gila	96-019702	12/03/96	
Kosher #129	09/13/96	12/04/96	Gila	96-019703	12/03/96	342424
Kosher #130	09/13/96	12/04/96	Gila	96-019704	12/03/96	342425
Kosher #131	09/13/96	12/04/96	Gila	96-019705	12/03/96	342426
Kosher #132	09/13/96	12/04/96	Gila	96-019706	12/03/96	342427
Kosher #133	09/13/96	12/04/96	Gila	96-019707	12/03/96	342428
Kosher #134	09/13/96	12/04/96	Gila	96-019708	12/03/96	342429
Kosher #135	09/13/96	12/04/96	Gila	96-019709	12/03/96	342430
Kosher #136	09/13/96	12/04/96	Gila	96-019710	12/03/96	342431
Kosher #137	09/13/96	12/04/96	Gila	96-019711	12/03/96	342432
Kosher #138	09/13/96	12/04/96	Pinal	1996-040059	12/03/96	342433
Kosher #139	09/13/96	12/04/96	Pinal	1996-040060	12/03/96	342434
Kosher #140	09/13/96	12/04/96	Pinal	1996-040061	12/03/96	342435
Kosher #141	09/13/96	12/04/96	Pinal	1996-040062	12/03/96	342436
Kosher #142	09/13/96	12/04/96	Pinal	1996-040063	12/03/96	342437
Kosher #143	09/13/96	12/04/96	Pinal	1996-040064	12/03/96	342438
Kosher #144	09/13/96	12/04/96	Pinal	1996-040065	12/03/96	342439
Kosher #144	09/13/96	12/04/96	Gila	96-019712	12/03/96	
Kosher #145	09/13/96	12/04/96	Pinal	1996-040066	12/03/96	342440
Kosher #145	09/13/96	12/04/96	Gila	96-019713	12/03/96	
Kosher #146	09/13/96	12/04/96	Gila	96-019714	12/03/96	342441
Kosher #147	09/13/96	12/04/96	Gila	96-019715	12/03/96	342442
Kosher #148	09/13/96	12/04/96	Gila	96-019716	12/03/96	342443
Kosher #149	09/13/96	12/04/96	Gila	96-019717	12/03/96	342444
Kosher #150	09/13/96	12/04/96	Gila	96-019718	12/03/96	342445
Kosher #151	09/13/96	12/04/96	Gila	96-019719	12/03/96	342446
Kosher #152	09/13/96	12/04/96	Gila	96-019720	12/03/96	342447
Kosher #153	09/13/96	12/04/96	Gila	96-019721	12/03/96	342448
Kosher #154	09/13/96	12/04/96	Gila	96-019722	12/03/96	342449
Kosher #155	09/13/96	12/04/96	Gila	96-019723	12/03/96	342450
Kosher #156	09/13/96	12/04/96	Pinal	1996-040067	12/03/96	342451
Kosher #157	09/13/96	12/04/96	Pinal	1996-040068	12/03/96	342452
Kosher #158	09/13/96	12/04/96	Pinal	1996-040069	12/03/96	342453
Kosher #159	09/13/96	12/04/96	Pinal	1996-040070	12/03/96	342454
Kosher #160	09/13/96	12/04/96	Pinal	1996-040071	12/03/96	342455
Kosher #161	09/14/96	12/04/96	Pinal	1996-040072	12/03/96	342456
Kosher #162	09/14/96	12/04/96	Pinal	1996-040073	12/03/96	342457
Kosher #163	09/14/96	12/04/96	Pinal	1996-040074	12/03/96	342458
Kosher #163	09/14/96	12/04/96	Gila	96-019724	12/03/96	

2001 AUG 20 P 2:05

49

<u>Name</u>	<u>Date Located</u>	<u>Recorded</u>	<u>County</u>	<u>County Recordation Docket Page</u>	<u>Date Filed w/ BLM</u>	<u>BLM AMC Serial No.</u>
Kosher #164	09/14/96	12/04/96	Pinal	1996-040075	12/03/96	342459
Kosher #164	09/14/96	12/04/96	Gila	96-019725	12/03/96	342460
Kosher #165	09/14/96	12/04/96	Gila	96-019726	12/03/96	342461
Kosher #166	09/14/96	12/04/96	Gila	96-019727	12/03/96	342462
Kosher #167	09/14/96	12/04/96	Gila	96-019728	12/03/96	342463
Kosher #168	09/14/96	12/04/96	Gila	96-019729	12/03/96	342464
Kosher #169	09/14/96	12/04/96	Gila	96-019730	12/03/96	342465
Kosher #170	09/14/96	12/04/96	Gila	96-019731	12/03/96	342466
Kosher #171	09/14/96	12/04/96	Gila	96-019732	12/03/96	342467
Kosher #172	09/14/96	12/04/96	Gila	96-019733	12/03/96	342468
Kosher #173	09/14/96	12/04/96	Gila	96-019734	12/03/96	342469
Kosher #174	09/14/96	12/04/96	Pinal	1996-040076	12/03/96	342470
Kosher #175	09/14/96	12/04/96	Pinal	1996-040077	12/03/96	342471
Kosher #176	09/14/96	12/04/96	Pinal	1996-040078	12/03/96	342472
Kosher #177	09/14/96	12/04/96	Pinal	1996-040079	12/03/96	342473
Kosher #178	09/14/96	12/04/96	Pinal	1996-040080	12/03/96	342474
Kosher #179	09/14/96	12/04/96	Pinal	1996-040081	12/03/96	342475
Kosher #180	09/14/96	12/04/96	Pinal	1996-040082	12/03/96	342476
Kosher #181	09/14/96	12/04/96	Pinal	1996-040083	12/03/96	342477
Kosher #182	09/14/96	12/04/96	Pinal	1996-040084	12/03/96	342478
Kosher #182	09/14/96	12/04/96	Gila	96-019735	12/03/96	342479
Kosher #183	09/14/96	12/04/96	Pinal	1996-040085	12/03/96	342480
Kosher #183	09/14/96	12/04/96	Gila	96-019736	12/03/96	342481
Kosher #184	09/14/96	12/04/96	Gila	96-019737	12/03/96	342482
Kosher #185	09/14/96	12/04/96	Gila	96-019738	12/03/96	342483
Kosher #186	09/14/96	12/04/96	Pinal	1996-040086	12/03/96	342484
Kosher #187	09/14/96	12/04/96	Pinal	1996-040087	12/03/96	342485
Kosher #188	09/14/96	12/04/96	Pinal	1996-040088	12/03/96	342486
Kosher #189	09/14/96	12/04/96	Pinal	1996-040089	12/03/96	342487
Kosher #190	09/14/96	12/04/96	Pinal	1996-040090	12/03/96	342488
Kosher #191	09/14/96	12/04/96	Pinal	1996-040091	12/03/96	342489
Kosher #192	09/14/96	12/04/96	Pinal	1996-040092	12/03/96	342490
Kosher #193	09/14/96	12/04/96	Pinal	1996-040093	12/03/96	342491
Kosher #193	09/14/96	12/04/96	Gila	96-019739	12/03/96	342492
Kosher #194	09/14/96	12/04/96	Pinal	1996-040094	12/03/96	342493
Kosher #194	09/14/96	12/04/96	Gila	96-019740	12/03/96	342494
Kosher #195	09/14/96	12/04/96	Gila	96-019741	12/03/96	342495
Kosher #196	09/14/96	12/04/96	Gila	96-019742	12/03/96	342496
Kosher #197	09/14/96	12/04/96	Pinal	1996-040095	12/03/96	342497
Kosher #198	09/14/96	12/04/96	Pinal	1996-040096	12/03/96	342498
Kosher #199	09/14/96	12/04/96	Pinal	1996-040097	12/03/96	342499
Kosher #200	09/14/96	12/04/96	Pinal	1996-040098	12/03/96	342500
Kosher #201	09/14/96	12/04/96	Pinal	1996-040099	12/03/96	342501
Kosher #202	09/14/96	12/04/96	Pinal	1996-040100	12/03/96	342502
Kosher #203	09/14/96	12/04/96	Pinal	1996-040101	12/03/96	342503
Kosher #204	09/14/96	12/04/96	Pinal	1996-040102	12/03/96	342504
Kosher #205	09/14/96	12/04/96	Pinal	1996-040103	12/03/96	342505
Kosher #205	09/14/97	12/04/96	Gila	96-019743	12/03/96	342506

2001 AUG 20 P 2:05

42



<u>Name</u>	<u>Date Located</u>	<u>Date Recorded</u>	<u>County</u>	<u>County Recordation Docket Page</u>	<u>Date Filed w/ BLM</u>	<u>BLM AMC Serial No.</u>
Kosher #206	09/14/97	12/04/96	Gila	96-019744	12/03/96	342501 ✓
Kosher #207	09/14/96	12/04/96	Pinal	1996-040104	12/03/96	342502 ✓
Kosher #208	09/14/96	12/04/96	Pinal	1996-040105	12/03/96	342503 ✓
Kosher #209	09/14/96	12/04/96	Pinal	1996-040106	12/03/96	342504 ✓
Kosher #210	09/14/96	12/04/96	Pinal	1996-040107	12/03/96	342505 ✓
Kosher #211	09/14/96	12/04/96	Pinal	1996-040108	12/03/96	342506 ✓
Kosher #211	09/14/96	12/04/96	Gila	96-019745	12/03/96	
Kosher #212	09/14/96	12/04/96	Gila	96-019746	12/03/96	342507 ✓
Kosher #213	09/14/96	12/04/96	Gila	96-019747	12/03/96	342508 ✓
Kosher #214	09/14/96	12/04/96	Gila	96-019748	12/03/96	342509 ✓
Kosher #215	09/14/96	12/04/96	Gila	96-019749	12/03/96	342510 ✓
Kosher #216	09/14/96	12/04/96	Gila	96-019750	12/03/96	342511 ✓
Kosher #217	09/14/96	12/04/96	Gila	96-019751	12/03/96	342512 ✓
Kosher #218	09/14/96	12/04/96	Gila	96-019752	12/03/96	342513 ✓
Kosher #219	09/14/96	12/04/96	Gila	96-019753	12/03/96	342514 ✓

Unpatented Mining Claims located in the Globe-Miami Mining District,  
Section 1, T1S, R13E,  
Section 6, T1S, R14E, G&SRB&M  
Gila County, Arizona

<u>Name</u>	<u>Date Located</u>	<u>Date Recorded</u>	<u>County</u>	<u>County Recordation Docket Page</u>	<u>Date Filed w/BLM</u>	<u>BLM AMC Serial No.</u>
RJD #1	12/5/97	2/27/98	Gila	1998 2760	3/2/98	349780 ✓
RJD #2	12/5/97	2/27/98	Gila	1998 2761	3/2/98	349781 ✓
RJD #4	5/17/98	6/5/98	Gila	1998 8633	7/9/98	350335 ✓

The above-listed claims are owned by:

**Carlota Copper Company**  
1306 Live Oak St.  
P.O. Box 1009  
Miami, Arizona 85539

STATE OF ARIZONA  
PHOENIX, ARIZONA  
RECEIVED  
BUREAU OF  
LAND MANAGEMENT  
2001 AUG 20 P 2 05

**United States Department of the Interior**  
**Bureau of Land Management**  
 BUSINESS & SUPPORT SVCS DIV  
 222 N CENTRAL AVE  
 PHOENIX, AZ 85004 -2203  
 Phone: (602) 417-9200

Receipt	
No:	361418

<b>Transaction #:</b> 379956
<b>Date of Transaction:</b> 08/21/2001
<b>CUSTOMER:</b> STEVE WAGNER PO BOX 612 BRIGHTON, CO 80601

LINE #	QTY	DESCRIPTION	REMARKS	UNIT PRICE	TOTAL
1	1.00	LOCATABLE MINERALS / MINING CLAIMS-NOT NEW-UNADJUD, ONE AUTH NO. ONLY / MINING CLAIM MONEY RECEIVED (455) <b>CASES: AMC298647/\$48300.00</b>	MAINT 2002 (483)	- n/a -	48300.00
<b>TOTAL:</b>					<b>\$48,300.00</b>

PAYMENT INFORMATION			
1	AMOUNT:	\$48,300.00	POSTMARKED: 08/20/2001
	TYPE:	CHECK	RECEIVED: 08/20/2001
	CHECK NO:	006814	
	NAME:	CARLOTA COPPER COMPANY PO BOX 612 BRIGHTON CO 80601	

REMARKS

This receipt was generated by the automated BLM Collections and Billings System and is a paper representation of a portion of the official electronic record contained therein.

Receipt #: 171734

Amount Received: \$48,300.00

Date: 8/18/00

Transaction #: 184895

Lead #: 350334, 349780, 342296,  
327251, 325818, 324206,  
320760, 298647, 279919,  
97634, 52072, 39932,  
27738

AMC #	Code	\$\$\$\$
✓ 27989 - 27993	482	500
✓ 28016		100
* 28018 - 28020		300
✓ 39932 - 39943		1200
✓ 52265 - 52272		800
✓ 52274 - 52282		900
✓ 52285 - 52287		300
✓ 52289 - 52290		200
✓ 52292 - 52323		3200
✓ 52326 - 52333		800
✓ 52336 - 52337		200
✓ 52340		100
✓ 52342		100
✓ 52344		100
✓ 52346	↓	100

AMC #	Code	\$\$\$\$
✓ 52365 - 52376	482	1200
✓ 52386 - 52391		600
✓ 97634 - 97643		1000
✓ 279919 - 279924		600
✓ 298647 - 298660		1400
✓ 320760 - 320789		3000
✓ 320791 - 320799		900
✓ 320803 - 320807		500
✓ 320813 - 320818		600
✓ 320828 - 320829		200
✓ 320831 - 320832		200
✓ 320834 - 320845		1200
✓ 324206		100
✓ 325818		100
✓ 325820 - 325824		500

Grand Total: \$48,300.00

- 480----POL-----\$5
- 481----NOI-----\$5
- 482----Maint.---\$100
- 396----Trf.-----\$5
- 635----Amd.-----\$5
- 379----Refund

Entered: [Signature] 8/21/00  
Date

Verified: [Signature] 3/6/01  
Date

Sent to Accounts: [Signature] 3/6/01  
Date

Earned by Accounts: \_\_\_\_\_  
Date

\* 28018 entered as duplicate payment

Receipt #: \_\_\_\_\_

Lead #: \_\_\_\_\_

Amount Received: \_\_\_\_\_

Date: \_\_\_\_\_

Transaction #: \_\_\_\_\_

AMC #	Code	\$\$\$\$
X 325829 - 325832	482	400
X 325837 - 325867		3100
X 327251 - 327266		1600
X 342296 - 342514		21,900
X 349780 - 349781		200
X 350335		100

AMC #	Code	\$\$\$\$

Sub  
Total: 27,300

- 480----POL-----\$5
- 481----NOI-----\$5
- 482----Maint.---\$100
- 396----Trf.-----\$5
- 635----Amd.-----\$5
- 379----Refund

Entered: \_\_\_\_\_  
Date

Verified: \_\_\_\_\_  
Date

Sent to Accounts: \_\_\_\_\_  
Date

Earned by Accounts: \_\_\_\_\_  
Date

14.00 +  
 35.00 +  
 39.00 +  
 23.00 +  
 30.00 +  
 35.00 +  
 35.00 +  
 24.00 +  
 9.00 +  
 9.00 +  
 34.00 +  
 44.00 +  
 41.00 +  
 44.00 +  
 42.00 +  
 17.00 +  
 483.00 \*

**L. Steve Wagner, LLC**  
**14360 Country Hills Dr.**  
**Brighton, CO 80601**

Phoenix, AZ 85004-2203

RE: Maintenance Fees for Unpatented Mining Claims

Gentlemen:

Enclosed with this letter are an *Affidavit of Payment of Maintenance Fees and Notice of Intention to Hold Mining Claims* and a check for \$48,300 representing payment in the sum of \$100 for each of the unpatented mining claims in the Carlota claim group. This payment represents payment of the federal annual mining claim maintenance fees for the assessment year beginning at noon on September 1, 2000, and ending at noon on September 1, 2001. The full names of the claims and the BLM mining claim serial numbers assigned to the claims for which the fees are paid are described on the Exhibit A attached to the Affidavit.

The claims are owned or leased by Carlota Copper Company, whose mailing address is 1306 Live Oak St., P.O. Box 1009, Miami, AZ 85539.

Please return the receipt for this payment and the original copy of this Affidavit showing the BLM Received Date Stamp to me in the enclosed postage prepaid envelope at your earliest convenience. If it is not possible to return the original affidavit to me please advise me immediately.

If you have any questions concerning payment of the fees and the information filing; or if you determine that the fees or information filing are inadequate in any respect, please contact me at (303) 659-5072.

Sincerely,

*L. Steve Wagner*  
 L. Steve Wagner  
 Legal Counsel

PHOTOGRAPHED  
 STATE OF ARIZONA  
 PHOENIX, ARIZONA

483-C

Enclosures

Aug 18 11 00 AM '00

RECEIVED  
 BUREAU OF  
 LAND MANAGEMENT

RECEIVED  
 BUREAU OF  
 LAND MANAGEMENT  
 AUG 18 10 57 AM '00  
 ALBUQUERQUE  
 STATE OFFICE  
 PHOENIX, ARIZONA






EXHIBIT A

CARLOTA

CARLOTA COPPER COMPANY

Unpatented mining claims situated in Sections 25, 26, 35, and 36,  
Township 1 North, Range 13 East, G&SRB&M,  
Globe-Miami Mining District, Gila and Pinal Counties, Arizona

CLAIM NAMES AND NUMBERS

Name	Date Located	Date Recorded	County Recordation Docket Page		Date Filed w/BLM	BLM AMC Serial No.
Gila County:						
Grizzly #1	7/18/89	7/24/89	774	120	9/1/89	298647 \
Amended		11/22/89	785	119	12/13/89	
Grizzly #2	7/18/89	7/24/89	774	123	9/1/89	298648 \
Amended		11/22/89	785	119	12/13/89	
Grizzly #3	7/18/89	7/24/89	774	126	9/1/89	298649 \
Amended		11/22/89	785	119	12/13/89	
Grizzly #4	7/18/89	7/24/89	774	129	9/1/89	298650 \
Amended		11/22/89	785	119	12/13/89	
Pinal County:						
		8/22/89	1625	631	9/1/89	
		11/22/89	1642	209	12/13/89	
Gila County:						
Grizzly #5	7/18/89	7/24/89	774	132	9/1/89	298651 \
Amended		11/22/89	785	119	12/13/89	
Pinal County:						
		8/22/89	1625	634	9/1/89	
		11/22/89	1642	209	12/13/89	
Gila County:						
Grizzly #6	7/18/89	7/24/89	774	135	9/1/89	298652 \
Amended		11/22/89	785	119	12/13/89	
Grizzly #7	7/18/89	7/24/89	774	138	9/1/89	298653 \
Amended		11/22/89	785	119	12/13/89	
Grizzly #8	7/18/89	7/24/89	774	141	9/1/89	298654 \
Amended		11/22/89	785	119	12/13/89	
Grizzly #9	7/18/89	7/24/89	774	144	9/1/89	298655 \
Amended		11/22/89	785	119	12/13/89	
Grizzly #10	7/18/89	7/24/89	774	147	9/1/89	298656 \
Amended		11/22/89	785	119	12/13/89	
Grizzly #11	7/18/89	7/24/89	774	150	9/1/89	298657 \
Amended		11/22/89	785	119	12/13/89	
Grizzly #12	7/18/89	7/24/89	774	153	9/1/89	298658 \
Amended		11/22/89	785	119	12/13/89	
Pinal County:						
	7/18/89	8/22/89	1625	637	9/1/89	
		11/22/89	1642	209	12/13/89	
Gila County:						
Grizzly #13	7/18/89	7/24/89	774	156	9/1/89	298659 \
Amended		11/22/89	785	119	12/13/89	
Grizzly #14	7/18/89	7/24/89	774	159	9/1/89	298660 \
Amended		11/22/89	785	119	12/13/89	

ENTERED INTO COMPUTER

3/6/01  
2/12/01

14

RECORDED  
INDEXED  
MAY 10 10 50 AM '01

MAY 10 10 50 AM '01  
FEDERAL BUREAU OF SURVEY

Unpatented Mining Claims located in the Pinto Creek (Miami) Mining District,  
in Sections 26, 27, 34, 35, and 36, T1N, R13E,  
and Sections 1, 2, 11, and 12, T1S, R13E, G&SRB&M,  
Gila and Pinal Counties, Arizona

Claim Name	Loc. Date	Original County	Original Recordation		Amended Recordation		BLM AMC Serial No.
			Book	Page	Book	Page	
Tip Top	3/2/29	Pinal	45	142	648	830	52265\
Tip Top #1	8/1/30	Pinal	46	275			52266\
Tip Top 2	3/2/29	Pinal	45	144	648	831	52267\
Tip Top 3	3/10/29	Pinal	45	145	648	832	52268\
Tip Top #4	8/1/30	Pinal	46	301			52269\
Eder #10	4/21/69	Pinal	569	819			52270\
Eder #11	4/21/69	Pinal	569	820			52271\
Eder #12	4/21/69	Pinal	569	821			52272\
Eder 14	9/27/71	Pinal	645	51			52274\
		Gila	308	309			
Eder 15	9/27/71	Pinal	645	52			52275\
		Gila	308	310			
Eder 16	9/27/71	Pinal	645	53	721	95	52276\
		Gila	308	311	348	10	
Eder 17	9/27/71	Pinal	645	54	721	96	52277\
		Gila	308	312	348	9	
Eder 18	9/27/71	Pinal	710	228			52278\
		Gila	308	313			
Eder 19	9/27/71	Pinal	710	229	721	715	52279\
		Gila	308	314	348	275	
Eder 22	9/27/71	Pinal	645	56			52280\
		Gila	308	317			
Eder #23	1/4/73	Pinal	691	416			52281\
Eder 27	9/11/73	Pinal	720	440			52282\
Eder 34	6/14/73	Pinal	710	926			52285\
Eder 35	6/14/73	Pinal	710	927			52286\
Eder 36	6/14/73	Pinal	710	928			52287\
Eder 39	6/13/73	Pinal	710	931			52289\
Eder 40	6/14/73	Pinal	710	932			52290\
Eder 43	6/13/73	Pinal	710	935			52292\
Eder 44	6/14/73	Pinal	710	936			52293\
Eder 45	6/13/73	Pinal	710	937			52294\
Eder 46	6/13/73	Pinal	710	938			52295\
Eder 47	6/13/73	Pinal	710	939			52296\
Eder 48	6/13/73	Pinal	710	940	721	97	52297\
Eder 49	6/12/73	Pinal	710	941			52298\
Eder 50	6/12/73	Pinal	710	942			52299\
Eder 51	6/12/73	Pinal	710	943			52300\
Eder 52	6/12/73	Pinal	710	944			52301\
Eder 53	6/12/73	Pinal	710	945			52302\
Eder 54	6/13/73	Pinal	710	946			52303\
		Gila	341	802			
Eder 55	6/13/73	Pinal	710	947			52304\
		Gila	341	803			
Eder 56	6/13/73	Pinal	710	948			52305\
		Gila	341	804			

3/6/01  
**ENTERED INTO COMPUTER**  
8/21/06  
INDEXED  
FILED  
DEPT. OF MINES  
TOLSON



Claim Name	Original Loc. Date	County	Original Recordation		Amended Recordation		BLM AMC Serial No.
			Book	Page	Book	Page	
Eder 57	6/12/73	Pinal	710	949	721	98	52306\
Eder 59	6/14/73	Gila	341	805	348	8	52307\
		Pinal	710	951			
Eder 62	9/7/73	Pinal	721	716			52308\
Eder 63	9/7/73	Pinal	721	717			52309\
		Gila	348	276			
Eder 64	9/7/73	Pinal	721	718			52310\
		Gila	348	277			
Eder 65	9/7/73	Pinal	721	719			52311\
		Gila	348	278			
Eder 66	9/7/73	Pinal	721	720			52312\
		Gila	348	279			
Eder 67	9/7/73	Pinal	721	721			52313\
		Gila	348	280			
Eder 68	9/7/73	Pinal	721	722			52314\
		Gila	348	281			
Eder 69	9/7/73	Pinal	721	723			52315\
		Gila	348	282			
Eder 70	9/24/73	Gila	348	283			52316\
Ghost 16	12/29/66	Pinal	497	450			52317\
Ghost 27	3/10/64	Pinal	387	137			52318\
Ghost 28	5/18/64	Pinal	387	138			52319\
Ghost 29	3/10/64	Pinal	387	139			52320\
Ghost 30	5/18/64	Pinal	387	140			52321\
Ghost 31	3/10/64	Pinal	387	141			52322\
Ghost 32	12/29/66	Pinal	497	451			52323\
Ghost 38	12/29/66	Pinal	497	452			52326\
Ghost 40	12/29/66	Pinal	497	453			52327\
Ghost 48	12/29/66	Pinal	497	455			52329\
Ghost 50	12/29/66	Pinal	497	456			52330\
Ghost 61	3/12/64	Pinal	387	165			52331\
Ghost 62	3/12/64	Pinal	387	166			52332\
Ghost 63	3/12/64	Pinal	387	167			52333\
Ghost 42	12/29/66	Pinal	497	454			52328\
Ghost 66	3/12/64	Pinal	387	170			52336\
Ghost 90	12/29/66	Pinal	497	457			52337\
Ghost 93	3/16/64	Pinal	387	194			52340\
Ghost 95	3/16/64	Pinal	387	195			52342\
Ghost 97	3/16/64	Pinal	387	196			52344\
Ghost 99	3/16/64	Pinal	387	197			52346\
Ghost 131	9/23/65	Pinal	429	515			52365\ 391
Ghost 132	9/23/65	Pinal	429	516			52366\
Ghost 133	9/23/65	Pinal	429	517			52367\
Ghost 134	9/23/65	Pinal	429	518			52368\
Ghost 135	9/23/65	Pinal	429	519			52369\
Ghost 136	9/23/65	Pinal	429	520			52370\
Ghost 137	9/23/65	Pinal	429	521			52371\

Carlota Copper Company 2000-2001

A-3

RECORDED  
INDEXED  
MAR 10 1974  
BLM

NO. 118 85 01 01 901

LAND MANAGEMENT  
BUREAU OF  
LAND MANAGEMENT  
GILBERT

ENTERED INTO COMPUTER

3/6/01  
8/21/00

Claim Name	Original		Original		Amended		BLM AMC Serial No.
	Loc. Date	County	Book	Page	Book	Page	
Ghost 140	4/15/64	Pinal	387	209			52372\
Ghost 141	4/15/64	Pinal	387	210			52373\
Ghost 142	4/15/64	Pinal	387	211			52374\
Ghost 143	4/15/64	Pinal	387	212			52375\
Ghost 144	4/15/64	Pinal	387	213			52376\
Cap 130	7/24/30	Pinal	46	311			52386\
Cap 131	7/25/30	Pinal	46	311			52387\
"Moon Rise"	2/15/1899	Gila	6	401			52388\
Promoter	11/14/29	Gila	44	5	348	7	52389\
Stars and Stripes	1/1/02	Gila	7	466	308	307	52390\
Providence	7/1/28	Gila	40	444	309	649	52391\
Eder 71	11/24/87	Gila	726	416			279919\
Eder 72	11/24/87	Gila	726	419			279920\
Eder 73	11/24/87	Gila	726	422			279921\
		Pinal	1497	441			
Eder 74	11/24/87	Pinal	1497	443			279922\
Eder 75	11/24/87	Pinal	1497	445			279923\
Eder 76	11/24/87	Pinal	1497	447			279924\

Unpatented mining claims situated in  
Sections 4, 5, 6, 7, Township 1 South, Range 14 East;  
Sections 1, 2, 11, 12, Township 1 South, Range 13 East;  
Section 31, Township 1 North, Range 14 East;  
Sections 14, 15, 22, 23, 25, 26, 27, Township 1 North, Range 13 East,  
G&SRB&M, Globe-Miami Mining District, Gila and Pinal Counties, Arizona

CLAIM NAMES AND NUMBERS

Name	Date Located	Date Recorded	County	County Recordation Docket Page	Date Filed w/BLM	BLM AMC Serial No.
Kelly #1	1/26/92	3/12/92	Gila	860 997	4/16/92	320760\
Kelly #2	1/26/92	3/12/92	Gila	860 1000	4/16/92	320761\
Kelly #3	1/26/92	3/12/92	Gila	861 01	4/16/92	320762\
Kelly #4	1/26/92	3/12/92	Gila	861 04	4/16/92	320763\
Kelly #5	1/26/92	3/12/92	Gila	861 07	4/16/92	320764\
Kelly #6	1/28/92	3/12/92	Gila	861 10	4/16/92	320765\
Kelly #7	1/26/92	3/12/92	Gila	861 13	4/16/92	320766\
Kelly #8	1/28/92	3/12/92	Gila	861 16	4/16/92	320767\
Kelly #9	1/26/92	3/12/92	Gila	861 19	4/16/92	320768\
Kelly #10	1/28/92	3/12/92	Gila	861 22	4/16/92	320769\
Kelly #11	1/26/92	3/12/92	Gila	861 25	4/16/92	320770\

125

Aug 10 10 58 AM '00

A-4

RECEIVED  
LAND MANAGEMENT  
BUREAU OF  
LAND MANAGEMENT

Aug 10 10 58

RECEIVED  
LAND MANAGEMENT  
BUREAU OF  
LAND MANAGEMENT

Carlota Copper Company 2000-2001

ENTERED INTO COMPUTER

3/6/01  
8/21/00

<u>Name</u>	<u>Date Located</u>	<u>Date Recorded</u>	<u>County</u>	<u>County Recordation Docket Page</u>		<u>Date Filed w/BLM</u>	<u>BLM AMC Serial No.</u>
Kelly #12	1/28/92	3/12/92	Gila	861	28	4/16/92	320771
Kelly #13	1/26/92	3/12/92	Gila	861	31	4/16/92	320772
Kelly #14	1/28/92	3/12/92	Gila	861	34	4/16/92	320773
Kelly #15	1/28/92	3/12/92	Gila	861	37	4/16/92	320774
Kelly #16	1/28/92	3/12/92	Gila	861	40	4/16/92	320775
Kelly #17	1/28/92	3/12/92	Gila	861	43	4/16/92	320776
Kelly #18	1/28/92	3/12/92	Gila	861	46	4/16/92	320777
Kelly #19	1/28/92	3/12/92	Gila	861	49	4/16/92	320778
Kelly #20	1/26/92	3/12/92	Gila	861	52	4/16/92	320779
Kelly #21	1/27/92	3/12/92	Gila	861	55	4/16/92	320780
Kelly #22	1/27/92	3/12/92	Gila	861	58	4/16/92	320781
Kelly #23	1/27/92	3/12/92	Gila	861	61	4/16/92	320782
Kelly #24	1/27/92	3/12/92	Gila	861	64	4/16/92	320783
Kelly #25	1/27/92	3/12/92	Gila	861	67	4/16/92	320784
Kelly #26	1/27/92	3/12/92	Gila	861	70	4/16/92	320785
Kelly #27	1/29/92	3/12/92	Gila Pinal	861 1809	73 641	4/16/92	320786
Kelly #28	1/29/92	3/12/92	Gila Pinal	861 1809	76 643	4/16/92	320787
Kelly #29	1/29/92	3/12/92	Gila Pinal	861 1809	79 645	4/16/92	320788
Kelly #30	1/29/92	3/12/92	Gila	861	82	4/16/92	320789
Kelly #31-A	7/11/92	8/06/92 8/13/92	Gila Pinal	877 1845	747 922	8/27/92	324206
Kelly #32	1/29/92	3/12/92	Gila	861	88	4/16/92	320791
Kelly #33	1/29/92	3/12/92	Pinal	1809	649	4/16/92	320792
Kelly #34	1/29/92	3/12/92	Gila Pinal	861 1809	91 651	4/16/92	320793
Kelly #35	1/29/92	3/12/92	Pinal	1809	653	4/16/92	320794
Kelly #36	1/29/92	3/12/92	Gila Pinal	861 1809	94 655	4/16/92	320795
Kelly #37	1/28/92	3/12/92	Pinal	1809	657	4/16/92	320796
Kelly #38	1/28/92 1/29/92	3/12/92 3/12/92	Gila Pinal	861 1809	97 659	4/16/92	320797
Kelly #39	1/28/92	3/12/92	Pinal	1809	661	4/16/92	320798
Kelly #40	1/31/92	3/12/92	Pinal	1809	663	4/16/92	320799
Kelly #53	1/30/92	3/12/92	Pinal	1809	671	4/16/92	320803

Carlota Copper Company 2000-2001

A-5

ENTERED INTO COMPUTER

*3/16/01*  
*8/12/10*

00. 11 09 01 01 30V

RECEIVED  
BUREAU OF  
LAND MANAGEMENT

RECEIVED  
BUREAU OF  
LAND MANAGEMENT  
APR 16 10 59 AM '92

30

Name	Date Located	Date Recorded	County	County Recordation Docket Page	Date Filed w/BLM	BLM AMC Serial No.
Kelly #57	1/30/92	3/12/92	Pinal	1809 673	4/16/92	320804
Kelly #58	1/30/92	3/12/92	Pinal	1809 675	4/16/92	320805
Kelly #59	1/30/92	3/12/92	Pinal	1809 677	4/16/92	320806
Kelly #60	1/30/92	3/12/92	Pinal	1809 679	4/16/92	320807
Kelly #66	1/30/92	3/12/92	Pinal	1809 691	4/16/92	320813
Kelly #67	1/30/92	3/12/92	Pinal	1809 693	4/16/92	320814
Kelly #68	1/30/92	3/12/92	Pinal	1809 695	4/16/92	320815
Kelly #71	1/30/92	3/12/92	Pinal	1809 697	4/16/92	320816
Kelly #72	1/30/92	3/12/92	Pinal	1809 699	4/16/92	320817
Kelly #73	1/30/92	3/12/92	Pinal	1809 701	4/16/92	320818
Kelly #83	2/01/92	3/12/92	Pinal	1809 721	4/16/92	320828
Kelly #84	2/01/92	3/12/92	Pinal	1809 723	4/16/92	320829
Kelly #86	2/01/92	3/12/92	Pinal	1809 727	4/16/92	320831
Kelly #87	2/01/92	3/12/92	Pinal	1809 729	4/16/92	320832
Kelly #89	2/01/92	3/12/92	Pinal	1809 733	4/16/92	320834
Kelly #90	2/01/92	3/12/92	Pinal	1809 735	4/16/92	320835
Kelly #91	2/02/92	3/12/92	Pinal	1809 737	4/16/92	320836
Kelly #92	2/02/92	3/12/92	Gila Pinal	861 100 1809 739	4/16/92	320837
Kelly #93	2/02/92	3/12/92	Gila Pinal	861 103 1809 741	4/16/92	320838
Kelly #94	2/02/92	3/12/92	Gila	861 106	4/16/92	320839
Kelly #95	2/02/92	3/12/92	Gila Pinal	861 109 1809 743	4/16/92	320840
Kelly #96	2/02/92	3/12/92	Gila Pinal	861 112 1809 745	4/16/92	320841
Kelly #97	2/02/92	3/12/92	Gila	861 115	4/16/92	320842
Kelly #98	2/02/92	3/12/92	Gila	861 118	4/16/92	320843
Kelly #99	2/02/92	3/12/92	Gila	861 121	4/16/92	320844
Kelly #100	2/04/92	3/12/92	Gila	861 124	4/16/92	320845
Kelly #101	10/31/92	12/14/92	Gila	892 489	1/19/93	325818
Kelly #103	10/31/92	12/14/92	Gila	892 495	1/19/93	325820
Kelly #104	10/31/92	12/14/92	Gila	892 498	1/19/93	325821
Kelly #105	10/31/92	12/14/92	Gila	892 501	1/19/93	325822
Kelly #106	10/31/92	12/14/92	Gila	892 504	1/19/93	325823
Kelly #107	10/31/92	12/14/92	Gila	892 507	1/19/93	325824
Kelly #112	10/31/92	12/14/92	Gila	892 522	1/19/93	325829
Kelly #113	10/31/92	12/14/92	Gila	892 525	1/19/93	325830
Kelly #114	10/31/92	12/14/92	Gila	892 528	1/19/93	325831
Kelly #115	10/31/92	12/14/92	Gila	892 531	1/19/93	325832

Carlota Copper Company 2000-2001

A-6

ENTERED INTO COMPUTER

3/6/01  
8/21/00

00. 117 08 01 01 994  
RECEIVED  
BLM

Aug 19 10 51  
RECEIVED  
BLM

36

<u>Name</u>	<u>Date Located</u>	<u>Date Recorded</u>	<u>County</u>	<u>County Recordation Book Page</u>	<u>Date Filed w/BLM</u>	<u>BLM AMC Serial No.</u>
Kelly #156	7/30/93	8/23/93	Gila Pinal	93-635867 1936 623	8/23/93	327259 ✓
Kelly #157	7/30/93	8/23/93	Pinal	1936 625	8/23/93	327260 ✓
Kelly #158	7/30/93	8/23/93	Gila Pinal	93-635861 1936 627	8/23/93	327261 ✓
Kelly #159	7/30/93	8/23/93	Pinal	1936 629	8/23/93	327262 ✓
Kelly #160	7/30/93	8/23/93	Pinal	1936 631	8/23/93	327263 ✓
Kelly #161	7/30/93	8/23/93	Pinal	1936 633	8/23/93	327264 ✓
Kelly #162	7/30/93	8/23/93	Pinal	1936 635	8/23/93	327265 ✓
Kelly #163	7/30/93	8/23/93	Pinal	1936 637	8/23/93	327266 ✓

Unpatented mining claims situated in Section 36, Township 1 North, Range 13 East;  
 Section 31, Township 1 North, Range 14 East;  
 Section 1, Township 1 South, Range 13 East;  
 and Section 6, Township 1 South, Range 14 East,  
 Globe-Miami Mining District, G&SRB&M, Gila County, Arizona.

<u>Claim Name</u>	<u>Recorded</u>		<u>BLM Serial No.</u>
	<u>Book/Docket</u>	<u>Page</u>	
Lizard No. 27	47	348	AMC 28018 ✓
Rejected No. 1	31	415	AMC 28020 ✓
Rejected No. 2	31	416	AMC 28019 ✓
Amended	52	374	
Rejected No. 3	53	184	AMC 28016 ✓
Rejected No. 4	493	569	AMC 97634 ✓
Rejected No. 5	493	571	AMC 97635 ✓
Rejected No. 6	493	573	AMC 97636 ✓
Rejected No. 7	493	575	AMC 97637 ✓
Rejected No. 8	493	577	AMC 97638 ✓
Rejected No. 9	493	579	AMC 97639 ✓
Rejected No. 10	493	581	AMC 97640 ✓
Rejected No. 11	493	583	AMC 97641 ✓
Rejected No. 12	493	585	AMC 97642 ✓
Rejected No. 13	493	587	AMC 97643 ✓

RECEIVED  
 SURVEY &  
 LAND DIVISION  
 AUG 18 10 58 AM '00

Unpatented Mining Claims located in the Pinto Creek (Miami) Mining District,  
 in Section 36, T1N, R13E, G&SRB&M, Gila County, Arizona

<u>Name</u>	<u>Location Date</u>	<u>County Recordation</u>		<u>BLM AMC Serial No.</u>
		<u>Book</u>	<u>Page</u>	
Overside	9/1/39	48	70	27989 ✓
Amended	6/17/59	102	43	
Amended	5/23/93	909	127	
Crown Point Ext. No. 1	6/17/59	102	37	27990 ✓
Amended	5/23/93	909	131	

ENTERED INTO COMPUTER

3/6/01  
 8/21

24

<u>Name</u>	<u>Location Date</u>	<u>County Recordation</u>		<u>BLM AMC Serial No.</u>
		<u>Book</u>	<u>Page</u>	
Crown Point Ext. No. 2	6/17/59	102	38	27991 ✓
Amended	5/23/93	909	133	
Old Abe	9/1/39	48	70	27992 ✓
Amended	6/17/59	102	39	
Amended	5/23/93	909	124	
Old Abe No. 1	10/1/39	48	82	27993 ✓
Amended	6/17/59	102	41	
Amended	5/23/93	909	129	

The above-listed claims are owned by:

**Carlota Copper Company**  
**1306 Live Oak St.**  
**P.O. Box 1009**  
**Miami, Arizona 85539**

Unpatented Mining Claims located in the Pinto Creek (Miami) Mining District,  
in Section 36, T1N, R13E, G&SRB&M, Gila County, Arizona

<u>Name</u>	<u>Location Date</u>	<u>County Recordation</u>		<u>BLM AMC Serial No.</u>
		<u>Book</u>	<u>Page</u>	
Brewery	3/12/1892	4	145	39932 ✓
Amended	5/23/93	909	116	
Clipper	1/20/1906	1	286	39933 ✓
Amended	5/23/93	909	118	
Old Abe	9/1/39	48	70	39934 ✓
Amended	5/23/93	909	124	
Thomas Jefferson	9/1/39	48	71	39935 ✓
Amended	5/23/93	909	120	
Blue Jay Fraction	11/21/42	48	357	39936 ✓
Amended	5/23/93	909	122	
Vat	11/25/59	112	344	39937 ✓

The above-listed claims are owned by:

**Recovery Resources Corporation**  
**% Reliance Group Holdings, Inc.**  
**55 E. 52nd Street**  
**New York, NY 10055**

RECEIVED  
BUREAU OF  
LAND MANAGEMENT  
MAY 19 10 59 AM '00

3/6/01  
ENTERED INTO COMPUTER  
8/21

<u>Name</u>	<u>Location Date</u>	<u>County Recordation</u>		<u>BLM AMC Serial No.</u>
		<u>Book</u>	<u>Page</u>	
Lost Knife #1	5/23/59	100	416	39938 ✓
	Amended 3/17/68	230	418	
Lost Knife #2	10/28/59	108	133	39939 ✓
	Amended 3/17/68	230	415	
Manganese Cap	5/06/65	176	507	39940 ✓
	Amended 3/17/68	230	419	
Galena	5/06/65	176	508	39941 ✓
	Amended 3/17/68	230	416	
Dew	6/1/68	237	635	39942 ✓
Lad	6/1/68	237	636	39943 ✓

The above-listed claims are owned by:

Sherwood B. Owens  
 % Dr. Sherwood B. Owens, Jr.  
 4060 N. Camino Ferreo  
 Tucson, AZ 85750

RECEIVED  
 BUREAU OF  
 LAND MANAGEMENT  
 AUG 10 10 59 AM '90

Millsite Claims situated in Section 23 and 26,  
 Township 1 North, Range 13 East, G&SRB&M  
 Undesignated Mining District, Gila County, Arizona

<u>Name</u>	<u>Date Located</u>	<u>Date Recorded</u>	<u>County</u>	<u>County Recordation Docket Page</u>	<u>Date Filed w/BLM</u>	<u>BLM AMC Serial No.</u>
Sick-A-More #1	6/16/93	8/23/93	Gila	93-635858	8/23/93	327251
Sick-A-More #2	6/16/93	8/23/93	Gila	93-635859	8/23/93	327252
Sick-A-More #3	6/16/93	8/23/93	Gila	93-635860	8/23/93	327253

The above-listed claims are owned by:

Carlota Copper Company  
 1306 Live Oak St.  
 P.O. Box 1009  
 Miami, Arizona 85539

ENTERED INTO COMPUTER  
 3/16/01  
 8/21

**CARLOTA COPPER COMPANY**

Unpatented **Millsite** mining claims, situated in  
 Sections 25, 26, 35, 36 , T1N, R13E  
 Section 31, T1N, R14E  
 Section 1, T1S, R13E  
 Section 6, T1S, R14E  
 Gila and Pinal Counties, Arizona

**CLAIM NAMES AND NUMBERS**

<u>Name</u>	<u>Date Located</u>	<u>Recorded</u>	<u>County</u>	<u>County Recordation Docket Page</u>	<u>Date Filed w/ BLM</u>	<u>BLM AMC Serial No.</u>
Kosher #1	09/12/96	12/04/96	Gila	96-019602	12/03/96	342296
Kosher #2	09/12/96	12/04/96	Gila	96-019603	12/03/96	342297
Kosher #3	09/12/96	12/04/96	Gila	96-019604	12/03/96	342298
Kosher #4	09/12/96	12/04/96	Gila	96-019605	12/03/96	342299
Kosher #5	09/12/96	12/04/96	Gila	96-019606	12/03/96	342300
Kosher #6	09/12/96	12/04/96	Gila	96-019607	12/03/96	342301
Kosher #7	09/12/96	12/04/96	Gila	96-019608	12/03/96	342302
Kosher #8	09/12/96	12/04/96	Gila	96-019609	12/03/96	342303
Kosher #9	09/12/96	12/04/96	Gila	96-019610	12/03/96	342304
Kosher #10	09/12/96	12/04/96	Gila	96-019611	12/03/96	342305
Kosher #11	09/12/96	12/04/96	Gila	96-019612	12/03/96	342306
Kosher #12	09/12/96	12/04/96	Gila	96-019613	12/03/96	342307
Kosher #13	09/12/96	12/04/96	Gila	96-019614	12/03/96	342308
Kosher #14	09/12/96	12/04/96	Gila	96-019615	12/03/96	342309
Kosher #15	09/12/96	12/04/96	Gila	96-019616	12/03/96	342310
Kosher #16	09/12/96	12/04/96	Gila	96-019617	12/03/96	342311
Kosher #17	09/12/96	12/04/96	Gila	96-019618	12/03/96	342312
Kosher #18	09/12/96	12/04/96	Gila	96-019619	12/03/96	342313
Kosher #19	09/12/96	12/04/96	Gila	96-019620	12/03/96	342314
Kosher #20	09/12/96	12/04/96	Gila	96-019621	12/03/96	342315
Kosher #21	09/12/96	12/04/96	Gila	96-019622	12/03/96	342316
Kosher #22	09/12/96	12/04/96	Gila	96-019623	12/03/96	342317
Kosher #23	09/12/96	12/04/96	Gila	96-019624	12/03/96	342318
Kosher #23	09/12/96	12/04/96	Pinal	1996-040016	12/03/96	
Kosher #24	09/12/96	12/04/96	Gila	96-019625	12/03/96	342319
Kosher #25	09/12/96	12/04/96	Gila	96-019626	12/03/96	342320
Kosher #26	09/12/96	12/04/96	Gila	96-019627	12/03/96	342321
Kosher #27	09/12/96	12/04/96	Gila	96-019628	12/03/96	342322
Kosher #28	09/12/96	12/04/96	Gila	96-019629	12/03/96	342323
Kosher #29	09/12/96	12/04/96	Gila	96-019630	12/03/96	342324
Kosher #30	09/12/96	12/04/96	Gila	96-019631	12/03/96	342325
Kosher #31	09/12/96	12/04/96	Gila	96-019632	12/03/96	342326
Kosher #32	09/12/96	12/04/96	Pinal	1996-040017	12/03/96	342327
Kosher #33	09/12/96	12/04/96	Gila	96-019633	12/03/96	342328
Kosher #33	09/12/96	12/04/96	Pinal	1996-040018	12/03/96	
Kosher #34	09/12/96	12/04/96	Gila	96-019634	12/03/96	342329
Kosher #34	09/12/96	12/04/96	Pinal	1996-040019	12/03/96	

ENTERED INTO COMPUTER

3/6/01  
8/21

34  
Aug 10 10 55 AM '00  
LAW OFFICE  
RECEIVED



<u>Name</u>	<u>Date Located</u>	<u>Recorded</u>	<u>County</u>	<u>County Recordation Docket Page</u>	<u>Date Filed w/ BLM</u>	<u>BLM AMC Serial No.</u>
Kosher #35	09/12/96	12/04/96	Gila	96-019635	12/03/96	342330 ✓
Kosher #36	09/12/96	12/04/96	Gila	96-019636	12/03/96	342331 ✓
Kosher #37	09/12/96	12/04/96	Gila	96-019637	12/03/96	342332 ✓
Kosher #38	09/12/96	12/04/96	Gila	96-019638	12/03/96	342333 ✓
Kosher #39	09/12/96	12/04/96	Gila	96-019639	12/03/96	342334 ✓
Kosher #40	09/12/96	12/04/96	Gila	96-019640	12/03/96	342335 ✓
Kosher #41	09/12/96	12/04/96	Gila	96-019641	12/03/96	342336 ✓
Kosher #42	09/12/96	12/04/96	Gila	96-019642	12/03/96	342337 ✓
Kosher #43	09/12/96	12/04/96	Gila	96-019643	12/03/96	342338 ✓
Kosher #44	09/12/96	12/04/96	Pinal	1996-040020	12/03/96	342339 ✓
Kosher #45	09/12/96	12/04/96	Pinal	1996-040021	12/03/96	342340 ✓
Kosher #46	09/12/96	12/04/96	Pinal	1996-040022	12/03/96	342341 ✓
Kosher #46	09/12/96	12/04/96	Gila	96-019644	12/03/96	
Kosher #47	09/12/96	12/04/96	Pinal	1996-040023	12/03/96	342342 ✓
Kosher #47	09/12/96	12/04/96	Gila	96-019645	12/03/96	
Kosher #48	09/12/96	12/04/96	Gila	96-019646	12/03/96	342343 ✓
Kosher #49	09/12/96	12/04/96	Gila	96-019647	12/03/96	342344 ✓
Kosher #50	09/12/96	12/04/96	Gila	96-019648	12/03/96	342345 ✓
Kosher #51	09/12/96	12/04/96	Gila	96-019649	12/03/96	342346 ✓
Kosher #52	09/12/96	12/04/96	Gila	96-019650	12/03/96	342347 ✓
Kosher #53	09/12/96	12/04/96	Gila	96-019651	12/03/96	342348 ✓
Kosher #54	09/12/96	12/04/96	Gila	96-019652	12/03/96	342349 ✓
Kosher #55	09/12/96	12/04/96	Gila	96-019653	12/03/96	342350 ✓
Kosher #56	09/12/96	12/04/96	Gila	96-019654	12/03/96	342351 ✓
Kosher #57	09/12/96	12/04/96	Pinal	1996-040024	12/03/96	342352 ✓
Kosher #58	09/12/96	12/04/96	Pinal	1996-040025	12/03/96	342353 ✓
Kosher #59	09/12/96	12/04/96	Pinal	1996-040026	12/03/96	342354 ✓
Kosher #60	09/12/96	12/04/96	Pinal	1996-040027	12/03/96	342355 ✓
Kosher #60	09/12/96	12/04/96	Gila	96-019655	12/03/96	
Kosher #61	09/12/96	12/04/96	Pinal	1996-040028	12/03/96	342356 ✓
Kosher #61	09/12/96	12/04/96	Gila	96-019656	12/03/96	
Kosher #62	09/12/96	12/04/96	Gila	96-019657	12/03/96	342357 ✓
Kosher #63	09/12/96	12/04/96	Gila	96-019658	12/03/96	342358 ✓
Kosher #64	09/12/96	12/04/96	Gila	96-019659	12/03/96	342359 ✓
Kosher #65	09/12/96	12/04/96	Gila	96-019660	12/03/96	342360 ✓
Kosher #66	09/12/96	12/04/96	Gila	96-019661	12/03/96	342361 ✓
Kosher #67	09/12/96	12/04/96	Gila	96-019662	12/03/96	342362 ✓
Kosher #68	09/12/96	12/04/96	Gila	96-019663	12/03/96	342363 ✓
Kosher #69	09/12/96	12/04/96	Pinal	1996-040029	12/03/96	342364 ✓
Kosher #70	09/12/96	12/04/96	Pinal	1996-040030	12/03/96	342365 ✓
Kosher #71	09/12/96	12/04/96	Pinal	1996-040031	12/03/96	342366 ✓
Kosher #72	09/12/96	12/04/96	Pinal	1996-040032	12/03/96	342367 ✓
Kosher #73	09/12/96	12/04/96	Pinal	1996-040033	12/03/96	342368 ✓
Kosher #73	09/12/96	12/04/96	Gila	96-019664	12/03/96	
Kosher #74	09/12/96	12/04/96	Gila	96-019665	12/03/96	342369 ✓
Kosher #75	09/12/96	12/04/96	Gila	96-019666	12/03/96	342370 ✓
Kosher #76	09/12/96	12/04/96	Gila	96-019667	12/03/96	342371 ✓
Kosher #77	09/12/96	12/04/96	Gila	96-019668	12/03/96	342372 ✓ 44
Kosher #78	09/12/96	12/04/96	Gila	96-019669	12/03/96	342373 ✓

ENTERED INTO COMPUTER

3/6/01  
8/21

Aug 10 10

RECEIVED  
BLM

<u>Name</u>	<u>Date Located</u>	<u>Recorded</u>	<u>County</u>	<u>County Recordation Docket Page</u>	<u>Date Filed w/ BLM</u>	<u>BLM AMC Serial No.</u>
Kosher #79	09/12/96	12/04/96	Gila	96-019670	12/03/96	342374
Kosher #80	09/12/96	12/04/96	Gila	96-019671	12/03/96	342375
Kosher #81	09/12/96	12/04/96	Pinal	1996-040034	12/03/96	342376
Kosher #82	09/12/96	12/04/96	Pinal	1996-040035	12/03/96	342377
Kosher #83	09/12/96	12/04/96	Pinal	1996-040036	12/03/96	342378
Kosher #84	09/12/96	12/04/96	Pinal	1996-040037	12/03/96	342379
Kosher #84	09/12/96	12/04/96	Gila	96-019672	12/03/96	
Kosher #85	09/12/96	12/04/96	Pinal	1996-040038	12/03/96	342380
Kosher #85	09/12/96	12/04/96	Gila	96-019673	12/03/96	
Kosher #86	09/12/96	12/04/96	Gila	96-019674	12/03/96	342381
Kosher #87	09/12/96	12/04/96	Gila	96-019675	12/03/96	342382
Kosher #88	09/12/96	12/04/96	Gila	96-019676	12/03/96	342383
Kosher #89	09/12/96	12/04/96	Gila	96-019677	12/03/96	342384
Kosher #90	09/12/96	12/04/96	Gila	96-019678	12/03/96	342385
Kosher #91	09/12/96	12/04/96	Gila	96-019679	12/03/96	342386
Kosher #92	09/12/96	12/04/96	Gila	96-019680	12/03/96	342387
Kosher #93	09/13/96	12/04/96	Pinal	1996-040039	12/03/96	342388
Kosher #94	09/13/96	12/04/96	Pinal	1996-040040	12/03/96	342389
Kosher #95	09/13/96	12/04/96	Pinal	1996-040041	12/03/96	342390
Kosher #96	09/13/96	12/04/96	Pinal	1996-040042	12/03/96	342391
Kosher #97	09/13/96	12/04/96	Pinal	1996-040043	12/03/96	342392
Kosher #97	09/13/96	12/04/96	Gila	96-019681	12/03/96	
Kosher #98	09/13/96	12/04/96	Pinal	1996-040044	12/03/96	342393
Kosher #98	09/13/96	12/04/96	Gila	96-019682	12/03/96	
Kosher #99	09/13/96	12/04/96	Gila	96-019683	12/03/96	342394
Kosher #100	09/13/96	12/04/96	Gila	96-019684	12/03/96	342395
Kosher #101	09/13/96	12/04/96	Gila	96-019685	12/03/96	342396
Kosher #102	09/13/96	12/04/96	Gila	96-019686	12/03/96	342397
Kosher #103	09/13/96	12/04/96	Gila	96-019687	12/03/96	342398
Kosher #104	09/13/96	12/04/96	Gila	96-019688	12/03/96	342399
Kosher #105	09/13/96	12/04/96	Gila	96-019689	12/03/96	342400
Kosher #106	09/13/96	12/04/96	Gila	96-019690	12/03/96	342401
Kosher #107	09/13/96	12/04/96	Pinal	1996-040045	12/03/96	342402
Kosher #108	09/13/96	12/04/96	Pinal	1996-040046	12/03/96	342403
Kosher #109	09/13/96	12/04/96	Pinal	1996-040047	12/03/96	342404
Kosher #110	09/13/96	12/04/96	Pinal	1996-040048	12/03/96	342405
Kosher #111	09/13/96	12/04/96	Pinal	1996-040049	12/03/96	342406
Kosher #112	09/13/96	12/04/96	Pinal	1996-040050	12/03/96	342407
Kosher #112	09/13/96	12/04/96	Gila	96-019691	12/03/96	
Kosher #113	09/13/96	12/04/96	Pinal	1996-040051	12/03/96	342408
Kosher #113	09/13/96	12/04/96	Gila	96-019692	12/03/96	
Kosher #114	09/13/96	12/04/96	Gila	96-019693	12/03/96	342409
Kosher #115	09/13/96	12/04/96	Gila	96-019694	12/03/96	342410
Kosher #116	09/13/96	12/04/96	Gila	96-019695	12/03/96	342411
Kosher #117	09/13/96	12/04/96	Gila	96-019696	12/03/96	342412
Kosher #118	09/13/96	12/04/96	Gila	96-019697	12/03/96	342413
Kosher #119	09/13/96	12/04/96	Gila	96-019698	12/03/96	342414

Carlota Copper Company 2000-2001

A-13

ENTERED INTO RECORDS

3/6/01  
8/21

RECEIVED  
SPECIAL  
AGENCY  
FEB 18 10 58 AM '01

<u>Name</u>	<u>Date Located</u>	<u>Recorded</u>	<u>County</u>	<u>County Recordation Docket Page</u>	<u>Date Filed w/ BLM</u>	<u>BLM AMC Serial No.</u>
Kosher #120	09/13/96	12/04/96	Gila	96-019699	12/03/96	342415 ✓
Kosher #121	09/13/96	12/04/96	Gila	96-019700	12/03/96	342416 ✓
Kosher #122	09/13/96	12/04/96	Pinal	1996-040052	12/03/96	342417 ✓
Kosher #123	09/13/96	12/04/96	Pinal	1996-040053	12/03/96	342418 ✓
Kosher #124	09/13/96	12/04/96	Pinal	1996-040054	12/03/96	342419 ✓
Kosher #125	09/13/96	12/04/96	Pinal	1996-040055	12/03/96	342420 ✓
Kosher #126	09/13/96	12/04/96	Pinal	1996-040056	12/03/96	342421 ✓
Kosher #127	09/13/96	12/04/96	Pinal	1996-040057	12/03/96	342422 ✓
Kosher #127	09/13/96	12/04/96	Gila	96-019701	12/03/96	
Kosher #128	09/13/96	12/04/96	Pinal	1996-040058	12/03/96	342423 ✓
Kosher #128	09/13/96	12/04/96	Gila	96-019702	12/03/96	
Kosher #129	09/13/96	12/04/96	Gila	96-019703	12/03/96	342424 ✓
Kosher #130	09/13/96	12/04/96	Gila	96-019704	12/03/96	342425 ✓
Kosher #131	09/13/96	12/04/96	Gila	96-019705	12/03/96	342426 ✓
Kosher #132	09/13/96	12/04/96	Gila	96-019706	12/03/96	342427 ✓
Kosher #133	09/13/96	12/04/96	Gila	96-019707	12/03/96	342428 ✓
Kosher #134	09/13/96	12/04/96	Gila	96-019708	12/03/96	342429 ✓
Kosher #135	09/13/96	12/04/96	Gila	96-019709	12/03/96	342430 ✓
Kosher #136	09/13/96	12/04/96	Gila	96-019710	12/03/96	342431 ✓
Kosher #137	09/13/96	12/04/96	Gila	96-019711	12/03/96	342432 ✓
Kosher #138	09/13/96	12/04/96	Pinal	1996-040059	12/03/96	342433 ✓
Kosher #139	09/13/96	12/04/96	Pinal	1996-040060	12/03/96	342434 ✓
Kosher #140	09/13/96	12/04/96	Pinal	1996-040061	12/03/96	342435 ✓
Kosher #141	09/13/96	12/04/96	Pinal	1996-040062	12/03/96	342436 ✓
Kosher #142	09/13/96	12/04/96	Pinal	1996-040063	12/03/96	342437 ✓
Kosher #143	09/13/96	12/04/96	Pinal	1996-040064	12/03/96	342438 ✓
Kosher #144	09/13/96	12/04/96	Pinal	1996-040065	12/03/96	342439 ✓
Kosher #144	09/13/96	12/04/96	Gila	96-019712	12/03/96	
Kosher #145	09/13/96	12/04/96	Pinal	1996-040066	12/03/96	342440 ✓
Kosher #145	09/13/96	12/04/96	Gila	96-019713	12/03/96	
Kosher #146	09/13/96	12/04/96	Gila	96-019714	12/03/96	342441 ✓
Kosher #147	09/13/96	12/04/96	Gila	96-019715	12/03/96	342442 ✓
Kosher #148	09/13/96	12/04/96	Gila	96-019716	12/03/96	342443 ✓
Kosher #149	09/13/96	12/04/96	Gila	96-019717	12/03/96	342444 ✓
Kosher #150	09/13/96	12/04/96	Gila	96-019718	12/03/96	342445 ✓
Kosher #151	09/13/96	12/04/96	Gila	96-019719	12/03/96	342446 ✓
Kosher #152	09/13/96	12/04/96	Gila	96-019720	12/03/96	342447 ✓
Kosher #153	09/13/96	12/04/96	Gila	96-019721	12/03/96	342448 ✓
Kosher #154	09/13/96	12/04/96	Gila	96-019722	12/03/96	342449 ✓
Kosher #155	09/13/96	12/04/96	Gila	96-019723	12/03/96	342450 ✓
Kosher #156	09/13/96	12/04/96	Pinal	1996-040067	12/03/96	342451 ✓
Kosher #157	09/13/96	12/04/96	Pinal	1996-040068	12/03/96	342452 ✓
Kosher #158	09/13/96	12/04/96	Pinal	1996-040069	12/03/96	342453 ✓
Kosher #159	09/13/96	12/04/96	Pinal	1996-040070	12/03/96	342454 ✓
Kosher #160	09/13/96	12/04/96	Pinal	1996-040071	12/03/96	342455 ✓
Kosher #161	09/14/96	12/04/96	Pinal	1996-040072	12/03/96	342456 ✓
Kosher #162	09/14/96	12/04/96	Pinal	1996-040073	12/03/96	342457 ✓
Kosher #163	09/14/96	12/04/96	Pinal	1996-040074	12/03/96	342458 ✓
Kosher #163	09/14/96	12/04/96	Gila	96-019724	12/03/96	

44

ENTERED INTO

3/6/01  
8/21

RECEIVED  
BLM  
AUG 18 10 59 AM

<u>Name</u>	<u>Date Located</u>	<u>Recorded</u>	<u>County</u>	<u>County Recordation Docket Page</u>	<u>Date Filed w/ BLM</u>	<u>BLM AMC Serial No.</u>
Kosher #164	09/14/96	12/04/96	Pinal	1996-040075	12/03/96	342459
Kosher #164	09/14/96	12/04/96	Gila	96-019725	12/03/96	
Kosher #165	09/14/96	12/04/96	Gila	96-019726	12/03/96	342460
Kosher #166	09/14/96	12/04/96	Gila	96-019727	12/03/96	342461
Kosher #167	09/14/96	12/04/96	Gila	96-019728	12/03/96	342462
Kosher #168	09/14/96	12/04/96	Gila	96-019729	12/03/96	342463
Kosher #169	09/14/96	12/04/96	Gila	96-019730	12/03/96	342464
Kosher #170	09/14/96	12/04/96	Gila	96-019731	12/03/96	342465
Kosher #171	09/14/96	12/04/96	Gila	96-019732	12/03/96	342466
Kosher #172	09/14/96	12/04/96	Gila	96-019733	12/03/96	342467
Kosher #173	09/14/96	12/04/96	Gila	96-019734	12/03/96	342468
Kosher #174	09/14/96	12/04/96	Pinal	1996-040076	12/03/96	342469
Kosher #175	09/14/96	12/04/96	Pinal	1996-040077	12/03/96	342470
Kosher #176	09/14/96	12/04/96	Pinal	1996-040078	12/03/96	342471
Kosher #177	09/14/96	12/04/96	Pinal	1996-040079	12/03/96	342472
Kosher #178	09/14/96	12/04/96	Pinal	1996-040080	12/03/96	342473
Kosher #179	09/14/96	12/04/96	Pinal	1996-040081	12/03/96	342474
Kosher #180	09/14/96	12/04/96	Pinal	1996-040082	12/03/96	342475
Kosher #181	09/14/96	12/04/96	Pinal	1996-040083	12/03/96	342476
Kosher #182	09/14/96	12/04/96	Pinal	1996-040084	12/03/96	342477
Kosher #182	09/14/96	12/04/96	Gila	96-019735	12/03/96	
Kosher #183	09/14/96	12/04/96	Pinal	1996-040085	12/03/96	342478
Kosher #183	09/14/96	12/04/96	Gila	96-019736	12/03/96	
Kosher #184	09/14/96	12/04/96	Gila	96-019737	12/03/96	342479
Kosher #185	09/14/96	12/04/96	Gila	96-019738	12/03/96	342480
Kosher #186	09/14/96	12/04/96	Pinal	1996-040086	12/03/96	342481
Kosher #187	09/14/96	12/04/96	Pinal	1996-040087	12/03/96	342482
Kosher #188	09/14/96	12/04/96	Pinal	1996-040088	12/03/96	342483
Kosher #189	09/14/96	12/04/96	Pinal	1996-040089	12/03/96	342484
Kosher #190	09/14/96	12/04/96	Pinal	1996-040090	12/03/96	342485
Kosher #191	09/14/96	12/04/96	Pinal	1996-040091	12/03/96	342486
Kosher #192	09/14/96	12/04/96	Pinal	1996-040092	12/03/96	342487
Kosher #193	09/14/96	12/04/96	Pinal	1996-040093	12/03/96	342488
Kosher #193	09/14/96	12/04/96	Gila	96-019739	12/03/96	
Kosher #194	09/14/96	12/04/96	Pinal	1996-040094	12/03/96	342489
Kosher #194	09/14/96	12/04/96	Gila	96-019740	12/03/96	
Kosher #195	09/14/96	12/04/96	Gila	96-019741	12/03/96	342490
Kosher #196	09/14/96	12/04/96	Gila	96-019742	12/03/96	342491
Kosher #197	09/14/96	12/04/96	Pinal	1996-040095	12/03/96	342492
Kosher #198	09/14/96	12/04/96	Pinal	1996-040096	12/03/96	342493
Kosher #199	09/14/96	12/04/96	Pinal	1996-040097	12/03/96	342494
Kosher #200	09/14/96	12/04/96	Pinal	1996-040098	12/03/96	342495
Kosher #201	09/14/96	12/04/96	Pinal	1996-040099	12/03/96	342496
Kosher #202	09/14/96	12/04/96	Pinal	1996-040100	12/03/96	342497
Kosher #203	09/14/96	12/04/96	Pinal	1996-040101	12/03/96	342498
Kosher #204	09/14/96	12/04/96	Pinal	1996-040102	12/03/96	342499
Kosher #205	09/14/96	12/04/96	Pinal	1996-040103	12/03/96	342500
Kosher #205	09/14/97	12/04/96	Gila	96-019743	12/03/96	

42

ENTERED INTO COMPUTER

3/6/01  
8/21

RECEIVED  
LAND PURCHASE OFFICE  
AUG 10 10 53 AM '01

<u>Name</u>	<u>Date Located</u>	<u>Date Recorded</u>	<u>County</u>	<u>County Recordation Docket Page</u>	<u>Date Filed w/ BLM</u>	<u>BLM AMC Serial No.</u>
Kosher #206	09/14/97	12/04/96	Gila	96-019744	12/03/96	342501
Kosher #207	09/14/96	12/04/96	Pinal	1996-040104	12/03/96	342502
Kosher #208	09/14/96	12/04/96	Pinal	1996-040105	12/03/96	342503
Kosher #209	09/14/96	12/04/96	Pinal	1996-040106	12/03/96	342504
Kosher #210	09/14/96	12/04/96	Pinal	1996-040107	12/03/96	342505
Kosher #211	09/14/96	12/04/96	Pinal	1996-040108	12/03/96	342506
Kosher #211	09/14/96	12/04/96	Gila	96-019745	12/03/96	
Kosher #212	09/14/96	12/04/96	Gila	96-019746	12/03/96	342507
Kosher #213	09/14/96	12/04/96	Gila	96-019747	12/03/96	342508
Kosher #214	09/14/96	12/04/96	Gila	96-019748	12/03/96	342509
Kosher #215	09/14/96	12/04/96	Gila	96-019749	12/03/96	342510
Kosher #216	09/14/96	12/04/96	Gila	96-019750	12/03/96	342511
Kosher #217	09/14/96	12/04/96	Gila	96-019751	12/03/96	342512
Kosher #218	09/14/96	12/04/96	Gila	96-019752	12/03/96	342513
Kosher #219	09/14/96	12/04/96	Gila	96-019753	12/03/96	342514

Unpatented Mining Claims located in the Globe-Miami Mining District,  
Section 1, T1S, R13E,  
Section 6, T1S, R14E, G&SRB&M  
Gila County, Arizona

<u>Name</u>	<u>Date Located</u>	<u>Date Recorded</u>	<u>County</u>	<u>County Recordation Docket Page</u>	<u>Date Filed w/BLM</u>	<u>BLM AMC Serial No.</u>
RJD #1	12/5/97	2/27/98	Gila	1998 2760	3/2/98	349780
RJD #2	12/5/97	2/27/98	Gila	1998 2761	3/2/98	349781
RJD #4	5/17/98	6/5/98	Gila	1998 8633	7/9/98	350335

The above-listed claims are owned by:

Carlota Copper Company  
1306 Live Oak St.  
P.O. Box 1009  
Miami, Arizona 85539

RECEIVED  
BUREAU OF  
LAND MANAGEMENT  
Aug 18 10 59 AM '00  
STATE OF ARIZONA  
PROPERTY DIVISION

3/6/01  
ENTERED INTO COMPUTER  
8/21

United States Department of the Interior  
 Bureau of Land Management  
 BUSINESS & SUPPORT SVCS DIV  
 222 N CENTRAL AVE  
 PHOENIX, AZ 85004 -2203  
 Phone: (602) 417-9200

Receipt	
No:	171734

Transaction #: 184895  
 Date of Transaction: 08/18/2000

CUSTOMER: CARLOTA COPPER  
 PO BOX 1009  
 MIAMI, AZ 85539

LINE #	QTY	COMMODITY / SUBJECT / ACTION / PRODUCT	REMARKS	UNIT PRICE	TOTAL
1	1	LOCATABLE MINERALS / MINING CLAIMS-ACCOUNTS/UNADJUDICATED / MINING CLAIM MONEY RECEIVED (455)	MAINT 2001 (483)	- n/a -	\$48,300.00

**TOTAL: \$48,300.00**

PAYMENT INFORMATION			
1	AMOUNT:	\$48,300.00	POSTMARKED: 08/17/2000
	TYPE:	CHECK	RECEIVED: 08/18/2000
	CHECK NO:	005854	
	NAME:	CARLOTA COPPER COMPANY PO BOX 1009 MIAMI AZ 85539	

REMARKS

CASE SERIAL NUMBER INFORMATION		
TRNS #	LINE #	CASES
184895	1	AMC298647

This receipt was generated by the automated BLM Collections and Billings System and is a paper representation of a portion of the official electronic record contained therein.



**CARLOTA COPPER COMPANY**

-2581-  
298647  
52072  
279919  
320740  
327251  
342296  
349780  
350334  
27738  
97634  
39932

August 23, 1999

Hand Delivered

Bureau of Land Management  
Arizona State Office  
222 N. Central Avenue  
Phoenix, AZ 85004-2203

RE: Maintenance Fees for Unpatented Mining Claims

Gentlemen:

Delivered with this letter are an *Affidavit of Payment of Maintenance Fees and Notice of Intention to Hold Mining Claims* and a check for \$48,400 representing payment in the sum of \$100 for each of the unpatented mining claims in the Carlota claim group. This payment represents payment of the federal annual mining claim maintenance fees for the assessment year beginning at noon on September 1, 1999, and ending at noon on September 1, 2000. The full names of the claims and the BLM mining claim serial numbers assigned to the claims for which the fees are paid are described on the Exhibit A attached to the Affidavit.

The claims are owned or leased by Carlota Copper Company, whose mailing address is 8101 E. Prentice Avenue, Suite 800, Englewood, CO 80111.

If you have any questions concerning payment of the fees and the information filed; or if you determine that the fees or information filed are inadequate in any respect, please contact me at (303) 694-4936 immediately.

Sincerely,

*L. Steve Wagner*  
L. Steve Wagner  
Corporate Counsel

RECEIVED  
BLM ARIZONA STATE OFFICE  
1999 AUG 23 P 2:12  
PHOENIX, ARIZONA

LSW/ss  
Enclosure

$484 \times \$100.00 = 48,400$   
*TSB*

**Carlota Copper Company**

8101 East Prentice Avenue, Suite 800 Englewood, Colorado 80111  
303-694-4936 Fax 303-773-0733

**VERIFIED**

7-2-99

When recorded, mail to:  
 Land Department  
 Carlota Copper Company  
 8101 E. Prentice Ave. #800  
 Englewood, CO 80111

**AFFIDAVIT OF PAYMENT OF MAINTENANCE FEES  
 AND NOTICE OF INTENTION TO HOLD MINING CLAIMS**

STATE OF COLORADO )  
 ) ss.  
 COUNTY OF ARAPAHOE )

RECEIVED  
 BLM. REC'D STATE OFFICE  
 1999 AUG 23 P 2:12  
 PHOENIX, ARIZONA

The undersigned Affiant, being first duly sworn, deposes and says:

1. Affiant, a citizen of the United States who is more than 18 years of age, resides at 8101 E. Prentice Avenue, Suite 800, Englewood, CO 80111 in Arapahoe County, Colorado, is the agent of Carlota Copper Company and the other owners or claimants ("Owner") of the unpatented mining claims and mill sites, more particularly described in the list set forth in Exhibit A attached hereto and incorporated by this reference (the "Claims"), is duly authorized to execute this Affidavit, and is personally acquainted with the mining claims and mill sites set forth in Exhibit A.

2. The address of Owner is:

Carlota Copper Company  
 8101 E. Prentice Ave., #800  
 Englewood, CO 80111

Sherwood B. Owens  
 %Dr. Sherwood B. Owens, Jr.  
 4060 N. Camino Ferreo  
 Tucson, Az 85750

Recovery Resources Corp.  
 %Reliance Group Holdings, Inc.  
 55 E. 52nd Street  
 New York, NY 10055

3. The names of the Claims, the United States Bureau of Land Management ("BLM") Serial Numbers, and the recording information for the Claims in the records of the Counties of Gila and Pinal, State of Arizona, are more particularly set forth in Exhibit A hereto.

4. Owner has paid to the BLM, on or before August 31, 1999, a maintenance fee in the amount of \$100 for each Claim, pursuant to The Omnibus Budget Reconciliation Act of 1993, Pub. L. 103-66, 107 Stat. 312 (1993) (the "Act"). Such payment was made to hold the Claims for the assessment year beginning at noon on September 1, 1999, and ending at noon on September 1, 2000, as required by the Act.

5. By such payment, by Owner's compliance with applicable federal and state mining laws and regulations, and by this Affidavit, Owner intends to hold and maintain all of its right, title and interest in and to each of the Claims through the end of the assessment year ending at noon on September 1, 2000.

6. Affiant executes this Affidavit on the 19<sup>th</sup> day of August, 1999.

Steve Wagner  
 As agent and on behalf of Owner

Subscribed and sworn to before me this 19<sup>th</sup> day of August, 1999, by  
L. Steve Wagner, as agent for Owner.

Stacy A. Stacy  
 Notary Public

My commission expires: 5/12/2003



EXHIBIT A

CARLOTA

CARLOTA COPPER COMPANY

Unpatented mining claims situated in Sections 25, 26, 35, and 36,  
Township 1 North, Range 13 East, G&SRB&M,  
Globe-Miami Mining District, Gila and Pinal Counties, Arizona

RECEIVED  
 BLM FIELD OFFICE  
 1999 AUG 23 P 2: 12  
 PINAL COUNTY, ARIZONA

CLAIM NAMES AND NUMBERS

<u>Name</u>	<u>Date Located</u>	<u>Date Recorded</u>	<u>County</u> <u>Recordation</u> <u>Docket Page</u>	<u>Date</u> <u>Filed w/BLM</u>	<u>BLM AMC</u> <u>Serial No.</u>
Gila County:					
Grizzly #1	7/18/89	7/24/89	774 120	9/1/89	298647 ✓
Amended		11/22/89	785 119	12/13/89	
Grizzly #2	7/18/89	7/24/89	774 123	9/1/89	298648 ✓
Amended		11/22/89	785 119	12/13/89	
Grizzly #3	7/18/89	7/24/89	774 126	9/1/89	298649 ✓
Amended		11/22/89	785 119	12/13/89	
Grizzly #4	7/18/89	7/24/89	774 129	9/1/89	298650 ✓
Amended		11/22/89	785 119	12/13/89	
Pinal County:					
		8/22/89	1625 631	9/1/89	
		11/22/89	1642 209	12/13/89	
Gila County:					
Grizzly #5	7/18/89	7/24/89	774 132	9/1/89	298651 ✓
Amended		11/22/89	785 119	12/13/89	
Pinal County:					
		8/22/89	1625 634	9/1/89	
		11/22/89	1642 209	12/13/89	
Gila County:					
Grizzly #6	7/18/89	7/24/89	774 135	9/1/89	298652 ✓
Amended		11/22/89	785 119	12/13/89	
Grizzly #7	7/18/89	7/24/89	774 138	9/1/89	298653 ✓
Amended		11/22/89	785 119	12/13/89	
Grizzly #8	7/18/89	7/24/89	774 141	9/1/89	298654 ✓
Amended		11/22/89	785 119	12/13/89	
Grizzly #9	7/18/89	7/24/89	774 144	9/1/89	298655 ✓
Amended		11/22/89	785 119	12/13/89	
Grizzly #10	7/18/89	7/24/89	774 147	9/1/89	298656 ✓
Amended		11/22/89	785 119	12/13/89	
Grizzly #11	7/18/89	7/24/89	774 150	9/1/89	298657 ✓
Amended		11/22/89	785 119	12/13/89	
Grizzly #12	7/18/89	7/24/89	774 153	9/1/89	298658 ✓
Amended		11/22/89	785 119	12/13/89	
Pinal County:					
	7/18/89	8/22/89	1625 637	9/1/89	
		11/22/89	1642 209	12/13/89	
Gila County:					
Grizzly #13	7/18/89	7/24/89	774 156	9/1/89	298659 ✓
Amended		11/22/89	785 119	12/13/89	
Grizzly #14	7/18/89	7/24/89	774 159	9/1/89	298660 ✓
Amended		11/22/89	785 119	12/13/89	

ENTERED INTO COMPUTER

AUG 31 1999

Unpatented Mining Claims located in the Pinto Creek (Miami) Mining District,  
in Sections 26, 27, 34, 35, and 36, T1N, R13E,  
and Sections 1, 2, 11, and 12, T1S, R13E, G&SRB&M,  
Gila and Pinal Counties, Arizona

Claim Name	Loc. Date	Original County	Original Recordation		Amended Recordation		BLM AMC Serial No.
			Book	Page	Book	Page	
Tip Top	3/2/29	Pinal	45	142	648	830	52265✓
Tip Top #1	8/1/30	Pinal	46	275			52266✓
Tip Top 2	3/2/29	Pinal	45	144	648	831	52267✓
Tip Top 3	3/10/29	Pinal	45	145	648	832	52268✓
Tip Top #4	8/1/30	Pinal	46	301			52269✓
Eder #10	4/21/69	Pinal	569	819			52270✓
Eder #11	4/21/69	Pinal	569	820			52271✓
Eder #12	4/21/69	Pinal	569	821			52272✓
Eder 14	9/27/71	Pinal	645	51			52274✓
		Gila	308	309			
Eder 15	9/27/71	Pinal	645	52			52275✓
		Gila	308	310			
Eder 16	9/27/71	Pinal	645	53	721	95	52276✓
		Gila	308	311	348	10	
Eder 17	9/27/71	Pinal	645	54	721	96	52277✓
		Gila	308	312	348	9	
Eder 18	9/27/71	Pinal	710	228			52278✓
		Gila	308	313			
Eder 19	9/27/71	Pinal	710	229	721	715	52279✓
		Gila	308	314	348	275	
Eder 22	9/27/71	Pinal	645	56			52280✓
		Gila	308	317			
Eder #23	1/4/73	Pinal	691	416			52281✓
Eder 27	9/11/73	Pinal	720	440			52282✓
Eder 34	6/14/73	Pinal	710	926			52285✓
Eder 35	6/14/73	Pinal	710	927			52286✓
Eder 36	6/14/73	Pinal	710	928			52287✓
Eder 39	6/13/73	Pinal	710	931			52289✓
Eder 40	6/14/73	Pinal	710	932			52290✓
Eder 43	6/13/73	Pinal	710	935			52292✓
Eder 44	6/14/73	Pinal	710	936			52293✓
Eder 45	6/13/73	Pinal	710	937			52294✓
Eder 46	6/13/73	Pinal	710	938			52295✓
Eder 47	6/13/73	Pinal	710	939			52296✓
Eder 48	6/13/73	Pinal	710	940	721	97	52297✓
Eder 49	6/12/73	Pinal	710	941			52298✓
Eder 50	6/12/73	Pinal	710	942			52299✓
Eder 51	6/12/73	Pinal	710	943			52300✓
Eder 52	6/12/73	Pinal	710	944			52301✓
Eder 53	6/12/73	Pinal	710	945			52302✓
Eder 54	6/13/73	Pinal	710	946			52303✓
		Gila	341	802			
Eder 55	6/13/73	Pinal	710	947			52304✓
		Gila	341	803			
Eder 56	6/13/73	Pinal	710	948			52305✓
		Gila	341	804			

ENTERED INTO COMPUTER

Carlota Copper Company 1999-2000

AUG 9 1999

A-2

RECEIVED  
BLM AZ STATE OFFICE

1999 AUG 23 P 2:13

MINING, ARIZONA

Claim Name	Original Loc. Date	County	Original Recordation		Amended Recordation		BLM AMC Serial No.
			Book	Page	Book	Page	
Eder 57	6/12/73	Pinal	710	949	721	98	52306✓
		Gila	341	805	348	8	
Eder 59	6/14/73	Pinal	710	951			52307✓
		Gila	341	807			
Eder 62	9/7/73	Pinal	721	716			52308✓
Eder 63	9/7/73	Pinal	721	717			52309✓
		Gila	348	276			
Eder 64	9/7/73	Pinal	721	718			52310✓
		Gila	348	277			
Eder 65	9/7/73	Pinal	721	719			52311✓
		Gila	348	278			
Eder 66	9/7/73	Pinal	721	720			52312✓
		Gila	348	279			
Eder 67	9/7/73	Pinal	721	721			52313✓
		Gila	348	280			
Eder 68	9/7/73	Pinal	721	722			52314✓
		Gila	348	281			
Eder 69	9/7/73	Pinal	721	723			52315✓
		Gila	348	282			
Eder 70	9/24/73	Gila	348	283			52316✓
Ghost 16	12/29/66	Pinal	497	450			52317✓
Ghost 27	3/10/64	Pinal	387	137			52318✓
Ghost 28	5/18/64	Pinal	387	138			52319✓
Ghost 29	3/10/64	Pinal	387	139			52320✓
Ghost 30	5/18/64	Pinal	387	140			52321✓
Ghost 31	3/10/64	Pinal	387	141			52322✓
Ghost 32	12/29/66	Pinal	497	451			52323✓
Ghost 38	12/29/66	Pinal	497	452			52326✓
Ghost 40	12/29/66	Pinal	497	453			52327✓
Ghost 48	12/29/66	Pinal	497	455			52329✓
Ghost 50	12/29/66	Pinal	497	456			52330✓
Ghost 61	3/12/64	Pinal	387	165			52331✓
Ghost 62	3/12/64	Pinal	387	166			52332✓
Ghost 63	3/12/64	Pinal	387	167			52333✓
Ghost 42	12/29/66	Pinal	497	454			52328✓
Ghost 66	3/12/64	Pinal	387	170			52336✓
Ghost 90	12/29/66	Pinal	497	457			52337✓
Ghost 93	3/16/64	Pinal	387	194			52340✓
Ghost 95	3/16/64	Pinal	387	195			52342✓
Ghost 97	3/16/64	Pinal	387	196			52344✓
Ghost 99	3/16/64	Pinal	387	197			52346✓
Ghost 131	9/23/65	Pinal	429	515			52365✓
Ghost 132	9/23/65	Pinal	429	516			52366✓
Ghost 133	9/23/65	Pinal	429	517			52367✓
Ghost 134	9/23/65	Pinal	429	518			52368✓
Ghost 135	9/23/65	Pinal	429	519			52369✓
Ghost 136	9/23/65	Pinal	429	520			52370✓
Ghost 137	9/23/65	Pinal	429	521			52371✓

ARIZONA

ENTERED INTO COMPUTER

1999 AUG 23 P 2:13

Claim Name	Original Loc. Date	County	Original Recordation		Amended Recordation		BLM AMC Serial No.
			Book	Page	Book	Page	
Ghost 140	4/15/64	Pinal	387	209			52372✓
Ghost 141	4/15/64	Pinal	387	210			52373✓
Ghost 142	4/15/64	Pinal	387	211			52374✓
Ghost 143	4/15/64	Pinal	387	212			52375✓
Ghost 144	4/15/64	Pinal	387	213			52376✓
Cap 130	7/24/30	Pinal	46	311			52386✓
Cap 131	7/25/30	Pinal	46	311			52387✓
"Moon Rise" Promoter	2/15/1899 11/14/29	Gila	6 44	401 5			52388✓ 52389✓
Stars and Stripes Providence	1/1/02 7/1/28	Gila	7 40	466 444	348 308	7 307	52390✓ 52391✓
Eder 71	11/24/87	Gila	726	416			279919✓
Eder 72	11/24/87	Gila	726	419			279920✓
Eder 73	11/24/87	Gila	726	422			279921✓
		Pinal	1497	441			
Eder 74	11/24/87	Pinal	1497	443			279922✓
Eder 75	11/24/87	Pinal	1497	445			279923✓
Eder 76	11/24/87	Pinal	1497	447			279924✓

Unpatented mining claims situated in  
Sections 4, 5, 6, 7, Township 1 South, Range 14 East;  
Sections 1, 2, 11, 12, Township 1 South, Range 13 East;  
Section 31, Township 1 North, Range 14 East;  
Sections 14, 15, 22, 23, 25, 26, 27, Township 1 North, Range 13 East,  
G&SRB&M, Globe-Miami Mining District, Gila and Pinal Counties, Arizona

CLAIM NAMES AND NUMBERS

Name	Date Located	Date Recorded	County	County Recordation		Date Filed w/BLM	BLM AMC Serial No.
				Docket	Page		
Kelly #1	1/26/92	3/12/92	Gila	860	997	4/16/92	320760✓
Kelly #2	1/26/92	3/12/92	Gila	860	1000	4/16/92	320761✓
Kelly #3	1/26/92	3/12/92	Gila	861	01	4/16/92	320762✓
Kelly #4	1/26/92	3/12/92	Gila	861	04	4/16/92	320763✓
Kelly #5	1/26/92	3/12/92	Gila	861	07	4/16/92	320764✓
Kelly #6	1/28/92	3/12/92	Gila	861	10	4/16/92	320765✓
Kelly #7	1/26/92	3/12/92	Gila	861	13	4/16/92	320766✓
Kelly #8	1/28/92	3/12/92	Gila	861	16	4/16/92	320767✓
Kelly #9	1/26/92	3/12/92	Gila	861	19	4/16/92	320768✓
Kelly #10	1/28/92	3/12/92	Gila	861	22	4/16/92	320769✓
Kelly #11	1/26/92	3/12/92	Gila	861	25	4/16/92	320770✓

ENTERED INTO COMPUTER

1999 AUG 23 P 2:13

RECEIVED  
BLM STATE OFFICE

<u>Name</u>	<u>Date Located</u>	<u>Date Recorded</u>	<u>County</u>	<u>County Recordation Docket Page</u>		<u>Date Filed w/BLM</u>	<u>BLM AMC Serial No.</u>
Kelly #12	1/28/92	3/12/92	Gila	861	28	4/16/92	320771✓
Kelly #13	1/26/92	3/12/92	Gila	861	31	4/16/92	320772✓
Kelly #14	1/28/92	3/12/92	Gila	861	34	4/16/92	320773✓
Kelly #15	1/28/92	3/12/92	Gila	861	37	4/16/92	320774✓
Kelly #16	1/28/92	3/12/92	Gila	861	40	4/16/92	320775✓
Kelly #17	1/28/92	3/12/92	Gila	861	43	4/16/92	320776✓
Kelly #18	1/28/92	3/12/92	Gila	861	46	4/16/92	320777✓
Kelly #19	1/28/92	3/12/92	Gila	861	49	4/16/92	320778✓
Kelly #20	1/26/92	3/12/92	Gila	861	52	4/16/92	320779✓
Kelly #21	1/27/92	3/12/92	Gila	861	55	4/16/92	320780✓
Kelly #22	1/27/92	3/12/92	Gila	861	58	4/16/92	320781✓
Kelly #23	1/27/92	3/12/92	Gila	861	61	4/16/92	320782✓
Kelly #24	1/27/92	3/12/92	Gila	861	64	4/16/92	320783✓
Kelly #25	1/27/92	3/12/92	Gila	861	67	4/16/92	320784✓
Kelly #26	1/27/92	3/12/92	Gila	861	70	4/16/92	320785✓
Kelly #27	1/29/92	3/12/92	Gila Pinal	861 1809	73 641	4/16/92	320786✓
Kelly #28	1/29/92	3/12/92	Gila Pinal	861 1809	76 643	4/16/92	320787✓
Kelly #29	1/29/92	3/12/92	Gila Pinal	861 1809	79 645	4/16/92	320788✓
Kelly #30	1/29/92	3/12/92	Gila	861	82	4/16/92	320789✓
Kelly #31-A	7/11/92	8/06/92 8/13/92	Gila Pinal	877 1845	747 922	8/27/92	324206✓
Kelly #32	1/29/92	3/12/92	Gila	861	88	4/16/92	320791✓
Kelly #33	1/29/92	3/12/92	Pinal	1809	649	4/16/92	320792✓
Kelly #34	1/29/92	3/12/92	Gila Pinal	861 1809	91 651	4/16/92	320793✓
Kelly #35	1/29/92	3/12/92	Pinal	1809	653	4/16/92	320794✓
Kelly #36	1/29/92	3/12/92	Gila Pinal	861 1809	94 655	4/16/92	320795✓
Kelly #37	1/28/92	3/12/92	Pinal	1809	657	4/16/92	320796✓
Kelly #38	1/28/92 1/29/92	3/12/92 3/12/92	Gila Pinal	861 1809	97 659	4/16/92	320797✓
Kelly #39	1/28/92	3/12/92	Pinal	1809	661	4/16/92	320798✓
Kelly #40	1/31/92	3/12/92	Pinal	1809	663	4/16/92	320799✓
Kelly #53	1/30/92	3/12/92	Pinal	1809	671	4/16/92	320803✓

ENTERED INTO COMPUTER

RECEIVED OFFICE  
B.L.M. STATE OFFICE  
1999 AUG 23 P 2:13  
ARIZONA

<u>Name</u>	<u>Date Located</u>	<u>Date Recorded</u>	<u>County</u>	<u>County Recordation Docket Page</u>		<u>Date Filed w/BLM</u>	<u>BLM AMC Serial No.</u>
Kelly #57	1/30/92	3/12/92	Pinal	1809	673	4/16/92	320804✓
Kelly #58	1/30/92	3/12/92	Pinal	1809	675	4/16/92	320805✓
Kelly #59	1/30/92	3/12/92	Pinal	1809	677	4/16/92	320806✓
Kelly #60	1/30/92	3/12/92	Pinal	1809	679	4/16/92	320807✓
Kelly #66	1/30/92	3/12/92	Pinal	1809	691	4/16/92	320813✓
Kelly #67	1/30/92	3/12/92	Pinal	1809	693	4/16/92	320814✓
Kelly #68	1/30/92	3/12/92	Pinal	1809	695	4/16/92	320815✓
Kelly #71	1/30/92	3/12/92	Pinal	1809	697	4/16/92	320816✓
Kelly #72	1/30/92	3/12/92	Pinal	1809	699	4/16/92	320817✓
Kelly #73	1/30/92	3/12/92	Pinal	1809	701	4/16/92	320818✓
Kelly #83	2/01/92	3/12/92	Pinal	1809	721	4/16/92	320828✓
Kelly #84	2/01/92	3/12/92	Pinal	1809	723	4/16/92	320829✓
Kelly #86	2/01/92	3/12/92	Pinal	1809	727	4/16/92	320831✓
Kelly #87	2/01/92	3/12/92	Pinal	1809	729	4/16/92	320832
Kelly #89	2/01/92	3/12/92	Pinal	1809	733	4/16/92	320834✓
Kelly #90	2/01/92	3/12/92	Pinal	1809	735	4/16/92	320835✓
Kelly #91	2/02/92	3/12/92	Pinal	1809	737	4/16/92	320836✓
Kelly #92	2/02/92	3/12/92	Gila Pinal	861 1809	100 739	4/16/92	320837✓
Kelly #93	2/02/92	3/12/92	Gila Pinal	861 1809	103 741	4/16/92	320838✓
Kelly #94	2/02/92	3/12/92	Gila	861	106	4/16/92	320839✓
Kelly #95	2/02/92	3/12/92	Gila Pinal	861 1809	109 743	4/16/92	320840✓
Kelly #96	2/02/92	3/12/92	Gila Pinal	861 1809	112 745	4/16/92	320841✓
Kelly #97	2/02/92	3/12/92	Gila	861	115	4/16/92	320842✓
Kelly #98	2/02/92	3/12/92	Gila	861	118	4/16/92	320843✓
Kelly #99	2/02/92	3/12/92	Gila	861	121	4/16/92	320844✓
Kelly #100	2/04/92	3/12/92	Gila	861	124	4/16/92	320845✓
Kelly #101	10/31/92	12/14/92	Gila	892	489	1/19/93	325818✓
Kelly #103	10/31/92	12/14/92	Gila	892	495	1/19/93	325820✓
Kelly #104	10/31/92	12/14/92	Gila	892	498	1/19/93	325821✓
Kelly #105	10/31/92	12/14/92	Gila	892	501	1/19/93	325822✓
Kelly #106	10/31/92	12/14/92	Gila	892	504	1/19/93	325823✓
Kelly #107	10/31/92	12/14/92	Gila	892	507	1/19/93	325824✓
Kelly #112	10/31/92	12/14/92	Gila	892	522	1/19/93	325829✓
Kelly #113	10/31/92	12/14/92	Gila	892	525	1/19/93	325830✓
Kelly #114	10/31/92	12/14/92	Gila	892	528	1/19/93	325831✓
Kelly #115	10/31/92	12/14/92	Gila	892	531	1/19/93	325832✓

ENTERED INTO COMPUTER

<u>Name</u>	<u>Date Located</u>	<u>Date Recorded</u>	<u>County</u>	<u>County Recordation Docket Page</u>		<u>Date Filed w/BLM</u>	<u>BLM AMC Serial No.</u>
Kelly #120	11/9/92	12/14/92	Gila	892	546	1/19/93	325837✓
Kelly #121	11/9/92	12/14/92	Gila	892	549	1/19/93	325838✓
Kelly #122	11/9/92	12/14/92	Gila	892	552	1/19/93	325839✓
Kelly #123	11/9/92	12/14/92	Gila	892	555	1/19/93	325840✓
Kelly #124	11/9/92	12/14/92	Gila	892	558	1/19/93	325841✓
Kelly #125	11/8/92	12/14/92	Gila	892	561	1/19/93	325842✓
Kelly #126	11/8/92	12/14/92	Gila	892	564	1/19/93	325843✓
Kelly #127	11/8/92	12/14/92	Gila	892	567	1/19/93	325844✓
Kelly #128	11/8/92	12/14/92	Gila	892	570	1/19/93	325845✓
			Pinal	1874	047		
Kelly #129	11/8/92	12/14/92	Gila	892	573	1/19/93	325846✓
Kelly #130	11/8/92	12/14/92	Gila	892	576	1/19/93	325847✓
Kelly #131	11/8/92	12/14/92	Gila	892	579	1/19/93	325848✓
Kelly #132	11/7/92	12/14/92	Gila	892	582	1/19/93	325849✓
			Pinal	1874	049		
Kelly #133	11/7/92	12/14/92	Gila	892	585	1/19/93	325850✓
Kelly #134	11/7/92	12/14/92	Gila	892	588	1/19/93	325851✓
Kelly #135	11/7/92	12/14/92	Gila	892	591	1/19/93	325852✓
Kelly #136	11/7/92	12/14/92	Gila	892	594	1/19/93	325853✓
			Pinal	1874	051		
Kelly #137	11/7/92	12/14/92	Gila	892	597	1/19/93	325854✓
			Pinal	1874	053		
Kelly #138	11/7/92	12/14/92	Gila	892	600	1/19/93	325855✓
Kelly #139	11/7/92	12/14/92	Gila	892	601	1/19/93	325856✓
Kelly #140	11/7/92	12/14/92	Gila	892	604	1/19/93	325857✓
Kelly #141	11/7/92	12/14/92	Gila	892	607	1/19/93	325858✓
Kelly #142	11/7/92	12/14/92	Gila	892	610	1/19/93	325859✓
Kelly #143	11/7/92	12/14/92	Gila	892	613	1/19/93	325860✓
Kelly #144	11/7/92	12/14/92	Gila	892	616	1/19/93	325861✓
Kelly #145	11/7/92	12/14/92	Gila	892	619	1/19/93	325862✓
Kelly #146	11/7/92	12/14/92	Gila	892	622	1/19/93	325863✓
Kelly #147	11/7/92	12/14/92	Gila	892	625	1/19/93	325864✓
Kelly #148	11/6/92	12/14/92	Gila	892	628	1/19/93	325865✓
Kelly #149	11/6/92	12/14/92	Gila	892	631	1/19/93	325866✓
Kelly #150	11/6/92	12/14/92	Gila	892	634	1/19/93	325867✓
Kelly #151	7/30/93	8/23/93	Gila	93-635862		8/23/93	327254✓
Kelly #152	7/30/93	8/23/93	Gila	93-635863		8/23/93	327255✓
Kelly #153	7/30/93	8/23/93	Gila	93-635864		8/23/93	327256✓
			Pinal	1936	617		
Kelly #154	7/30/93	8/23/93	Gila	93-635865		8/23/93	327257✓
			Pinal	1936	619		
Kelly #155	7/30/93	8/23/93	Gila	93-635866		8/23/93	327258✓
			Pinal	1936	621		

ENTERED INTO COMPUTER

Carlota Copper Company 1999-2000

A-7

RECEIVED ARIZONA

1999 AUG 23 P 2:13

RECEIVED BLM AZ STATE OFFICE

<u>Name</u>	<u>Date Located</u>	<u>Date Recorded</u>	<u>County</u>	<u>County Recordation Docket Page</u>	<u>Date Filed w/BLM</u>	<u>BLM AMC Serial No.</u>
Kelly #156	7/30/93	8/23/93	Gila Pinal	93-635867 1936 623	8/23/93	327259✓
Kelly #157	7/30/93	8/23/93	Pinal	1936 625	8/23/93	327260✓
Kelly #158	7/30/93	8/23/93	Gila Pinal	93-635861 1936 627	8/23/93	327261✓
Kelly #159	7/30/93	8/23/93	Pinal	1936 629	8/23/93	327262✓
Kelly #160	7/30/93	8/23/93	Pinal	1936 631	8/23/93	327263✓
Kelly #161	7/30/93	8/23/93	Pinal	1936 633	8/23/93	327264✓
Kelly #162	7/30/93	8/23/93	Pinal	1936 635	8/23/93	327265✓
Kelly #163	7/30/93	8/23/93	Pinal	1936 637	8/23/93	327266✓

Unpatented mining claims situated in Section 36, Township 1 North, Range 13 East;  
 Section 31, Township 1 North, Range 14 East;  
 Section 1, Township 1 South, Range 13 East;  
 and Section 6, Township 1 South, Range 14 East,  
 Globe-Miami Mining District, G&SRB&M, Gila County, Arizona.

<u>Claim Name</u>	<u>Recorded</u>		<u>BLM Serial No.</u>
	<u>Book/Docket</u>	<u>Page</u>	
Lizard No. 27	47	348	AMC 28018✓
Rejected No. 1	31	415	AMC 28020✓
Rejected No. 2	31	416	AMC 28019
Amended	52	374	
Rejected No. 3	53	184	AMC 28016✓
Rejected No. 4	493	569	AMC 97634✓
Rejected No. 5	493	571	AMC 97635✓
Rejected No. 6	493	573	AMC 97636✓
Rejected No. 7	493	575	AMC 97637✓
Rejected No. 8	493	577	AMC 97638✓
Rejected No. 9	493	579	AMC 97639✓
Rejected No. 10	493	581	AMC 97640✓
Rejected No. 11	493	583	AMC 97641✓
Rejected No. 12	493	585	AMC 97642✓
Rejected No. 13	493	587	AMC 97643✓

Unpatented Mining Claims located in the Pinto Creek (Miami) Mining District,  
 in Section 36, T1N, R13E, G&SRB&M, Gila County, Arizona

<u>Name</u>	<u>Location Date</u>	<u>County Recordation</u>		<u>BLM AMC Serial No.</u>
		<u>Book</u>	<u>Page</u>	
Overside	9/1/39	48	70	27989✓
Amended	6/17/59	102	43	
Amended	5/23/93	909	127	
Crown Point Ext. No. 1	6/17/59	102	37	27990✓
Amended	5/23/93	909	131	

ENTERED INTO COMPUTER



<u>Name</u>	<u>Location Date</u>	<u>County Recordation</u>		<u>BLM AMC Serial No.</u>
		<u>Book</u>	<u>Page</u>	
Crown Point Ext. No. 2	6/17/59	102	38	27991 ✓
Amended	5/23/93	909	133	
Old Abe	9/1/39	48	70	27992 ✓
Amended	6/17/59	102	39	
Amended	5/23/93	909	124	
Old Abe No. 1	10/1/39	48	82	27993 ✓
Amended	6/17/59	102	41	
Amended	5/23/93	909	129	

The above-listed claims are owned by:

**Carlota Copper Company**  
**8101 E. Prentice Avenue, #800**  
**Englewood, CO 80111**

Unpatented Mining Claims located in the Pinto Creek (Miami) Mining District,  
in Section 36, T1N, R13E, G&SRB&M, Gila County, Arizona

<u>Name</u>	<u>Location Date</u>	<u>County Recordation</u>		<u>BLM AMC Serial No.</u>
		<u>Book</u>	<u>Page</u>	
Brewery	3/12/1892	4	145	39932 ✓
Amended	5/23/93	909	116	
Clipper	1/20/1906	1	286	39933 ✓
Amended	5/23/93	909	118	
Old Abe	9/1/39	48	70	39934 ✓
Amended	5/23/93	909	124	
Thomas Jefferson	9/1/39	48	71	39935 ✓
Amended	5/23/93	909	120	
Blue Jay Fraction	11/21/42	48	357	39936 ✓
Amended	5/23/93	909	122	
Vat	11/25/59	112	344	39937 ✓

The above-listed claims are owned by:

**Recovery Resources Corporation**  
**% Reliance Group Holdings, Inc.**  
**55 E. 52nd Street**  
**New York, NY 10055**

ENTERED INTO COMPUTER

APR 14 1999

PHOENIX, ARIZONA

<u>Name</u>		<u>Location Date</u>	<u>County Recordation</u>		<u>BLM AMC Serial No.</u>
			<u>Book</u>	<u>Page</u>	
Lost Knife #1		5/23/59	100	416	39938 ✓
	Amended	3/17/68	230	418	
Lost Knife #2		10/28/59	108	133	39939 ✓
	Amended	3/17/68	230	415	
Manganese Cap		5/06/65	176	507	39940 ✓
	Amended	3/17/68	230	419	
Galena		5/06/65	176	508	39941 ✓
	Amended	3/17/68	230	416	
Dew		6/1/68	237	635	39942 ✓
Lad		6/1/68	237	636	39943 ✓

The above-listed claims are owned by:

Sherwood B. Owens  
 % Dr. Sherwood B. Owens, Jr.  
 4060 N. Camino Ferreo  
 Tucson, AZ 85750

Millsite Claims situated in Section 23 and 26,  
 Township 1 North, Range 13 East, G&SRB&M  
 Undesignated Mining District, Gila County, Arizona

<u>Name</u>	<u>Date Located</u>	<u>Date Recorded</u>	<u>County</u>	<u>County Recordation</u>		<u>Date Filed w/BLM</u>	<u>BLM AMC Serial No.</u>
				<u>Docket</u>	<u>Page</u>		
Sick-A-More #1	6/16/93	8/23/93	Gila	93-635858		8/23/93	327251 ✓
Sick-A-More #2	6/16/93	8/23/93	Gila	93-635859		8/23/93	327252 ✓
Sick-A-More #3	6/16/93	8/23/93	Gila	93-635860		8/23/93	327253 ✓

The above-listed claims are owned by:

Carlota Copper Company  
 8101 E. Prentice Avenue, #800  
 Englewood, CO 80111

ENTERED INTO COMPUTER

AUG 9 1 1993

FROM ARIZONA

**CARLOTA COPPER COMPANY**

Unpatented **Millsite** mining claims, situated in  
 Sections 25, 26, 35, 36, T1N, R13E  
 Section 31, T1N, R14E  
 Section 1, T1S, R13E  
 Section 6, T1S, R14E  
 Gila and Pinal Counties, Arizona

**CLAIM NAMES AND NUMBERS**

<u>Name</u>	<u>Date Located</u>	<u>Recorded</u>	<u>County</u>	<u>County Recordation Docket Page</u>	<u>Date Filed w/ BLM</u>	<u>BLM AMC Serial No.</u>
Kosher #1	09/12/96	12/04/96	Gila	96-019602	12/03/96	342296✓
Kosher #2	09/12/96	12/04/96	Gila	96-019603	12/03/96	342297✓
Kosher #3	09/12/96	12/04/96	Gila	96-019604	12/03/96	342298✓
Kosher #4	09/12/96	12/04/96	Gila	96-019605	12/03/96	342299✓
Kosher #5	09/12/96	12/04/96	Gila	96-019606	12/03/96	342300✓
Kosher #6	09/12/96	12/04/96	Gila	96-019607	12/03/96	342301✓
Kosher #7	09/12/96	12/04/96	Gila	96-019608	12/03/96	342302✓
Kosher #8	09/12/96	12/04/96	Gila	96-019609	12/03/96	342303✓
Kosher #9	09/12/96	12/04/96	Gila	96-019610	12/03/96	342304✓
Kosher #10	09/12/96	12/04/96	Gila	96-019611	12/03/96	342305✓
Kosher #11	09/12/96	12/04/96	Gila	96-019612	12/03/96	342306✓
Kosher #12	09/12/96	12/04/96	Gila	96-019613	12/03/96	342307✓
Kosher #13	09/12/96	12/04/96	Gila	96-019614	12/03/96	342308✓
Kosher #14	09/12/96	12/04/96	Gila	96-019615	12/03/96	342309✓
Kosher #15	09/12/96	12/04/96	Gila	96-019616	12/03/96	342310✓
Kosher #16	09/12/96	12/04/96	Gila	96-019617	12/03/96	342311✓
Kosher #17	09/12/96	12/04/96	Gila	96-019618	12/03/96	342312✓
Kosher #18	09/12/96	12/04/96	Gila	96-019619	12/03/96	342313✓
Kosher #19	09/12/96	12/04/96	Gila	96-019620	12/03/96	342314✓
Kosher #20	09/12/96	12/04/96	Gila	96-019621	12/03/96	342315✓
Kosher #21	09/12/96	12/04/96	Gila	96-019622	12/03/96	342316✓
Kosher #22	09/12/96	12/04/96	Gila	96-019623	12/03/96	342317✓
Kosher #23	09/12/96	12/04/96	Gila	96-019624	12/03/96	342318✓
Kosher #23	09/12/96	12/04/96	Pinal	1996-040016	12/03/96	
Kosher #24	09/12/96	12/04/96	Gila	96-019625	12/03/96	342319✓
Kosher #25	09/12/96	12/04/96	Gila	96-019626	12/03/96	342320✓
Kosher #26	09/12/96	12/04/96	Gila	96-019627	12/03/96	342321✓
Kosher #27	09/12/96	12/04/96	Gila	96-019628	12/03/96	342322✓
Kosher #28	09/12/96	12/04/96	Gila	96-019629	12/03/96	342323✓
Kosher #29	09/12/96	12/04/96	Gila	96-019630	12/03/96	342324✓
Kosher #30	09/12/96	12/04/96	Gila	96-019631	12/03/96	342325✓
Kosher #31	09/12/96	12/04/96	Gila	96-019632	12/03/96	342326✓
Kosher #32	09/12/96	12/04/96	Pinal	1996-040017	12/03/96	342327✓
Kosher #33	09/12/96	12/04/96	Gila	96-019633	12/03/96	342328✓
Kosher #33	09/12/96	12/04/96	Pinal	1996-040018	12/03/96	
Kosher #34	09/12/96	12/04/96	Gila	96-019634	12/03/96	342329✓
Kosher #34	09/12/96	12/04/96	Pinal	1996-040019	12/03/96	

AUG 31 1999  
**ENTERED INTO COMPUTER**  
 Carlota Copper Company 1999-2000

PHOENIX, ARIZONA

1999 AUG 23 P 2: 13

BLM STATE OFFICE

<u>Name</u>	<u>Date Located</u>	<u>Recorded</u>	<u>County</u>	<u>County Recordation Docket Page</u>	<u>Date Filed w/ BLM</u>	<u>BLM AMC Serial No.</u>
Kosher #35	09/12/96	12/04/96	Gila	96-019635	12/03/96	342330✓
Kosher #36	09/12/96	12/04/96	Gila	96-019636	12/03/96	342331✓
Kosher #37	09/12/96	12/04/96	Gila	96-019637	12/03/96	342332✓
Kosher #38	09/12/96	12/04/96	Gila	96-019638	12/03/96	342333✓
Kosher #39	09/12/96	12/04/96	Gila	96-019639	12/03/96	342334✓
Kosher #40	09/12/96	12/04/96	Gila	96-019640	12/03/96	342335✓
Kosher #41	09/12/96	12/04/96	Gila	96-019641	12/03/96	342336✓
Kosher #42	09/12/96	12/04/96	Gila	96-019642	12/03/96	342337✓
Kosher #43	09/12/96	12/04/96	Gila	96-019643	12/03/96	342338✓
Kosher #44	09/12/96	12/04/96	Pinal	1996-040020	12/03/96	342339✓
Kosher #45	09/12/96	12/04/96	Pinal	1996-040021	12/03/96	342340✓
Kosher #46	09/12/96	12/04/96	Pinal	1996-040022	12/03/96	342341✓
Kosher #46	09/12/96	12/04/96	Gila	96-019644	12/03/96	
Kosher #47	09/12/96	12/04/96	Pinal	1996-040023	12/03/96	342342✓
Kosher #47	09/12/96	12/04/96	Gila	96-019645	12/03/96	
Kosher #48	09/12/96	12/04/96	Gila	96-019646	12/03/96	342343✓
Kosher #49	09/12/96	12/04/96	Gila	96-019647	12/03/96	342344✓
Kosher #50	09/12/96	12/04/96	Gila	96-019648	12/03/96	342345✓
Kosher #51	09/12/96	12/04/96	Gila	96-019649	12/03/96	342346✓
Kosher #52	09/12/96	12/04/96	Gila	96-019650	12/03/96	342347✓
Kosher #53	09/12/96	12/04/96	Gila	96-019651	12/03/96	342348✓
Kosher #54	09/12/96	12/04/96	Gila	96-019652	12/03/96	342349✓
Kosher #55	09/12/96	12/04/96	Gila	96-019653	12/03/96	342350✓
Kosher #56	09/12/96	12/04/96	Gila	96-019654	12/03/96	342351✓
Kosher #57	09/12/96	12/04/96	Pinal	1996-040024	12/03/96	342352✓
Kosher #58	09/12/96	12/04/96	Pinal	1996-040025	12/03/96	342353✓
Kosher #59	09/12/96	12/04/96	Pinal	1996-040026	12/03/96	342354✓
Kosher #60	09/12/96	12/04/96	Pinal	1996-040027	12/03/96	342355✓
Kosher #60	09/12/96	12/04/96	Gila	96-019655	12/03/96	
Kosher #61	09/12/96	12/04/96	Pinal	1996-040028	12/03/96	342356✓
Kosher #61	09/12/96	12/04/96	Gila	96-019656	12/03/96	
Kosher #62	09/12/96	12/04/96	Gila	96-019657	12/03/96	342357✓
Kosher #63	09/12/96	12/04/96	Gila	96-019658	12/03/96	342358✓
Kosher #64	09/12/96	12/04/96	Gila	96-019659	12/03/96	342359✓
Kosher #65	09/12/96	12/04/96	Gila	96-019660	12/03/96	342360✓
Kosher #66	09/12/96	12/04/96	Gila	96-019661	12/03/96	342361✓
Kosher #67	09/12/96	12/04/96	Gila	96-019662	12/03/96	342362✓
Kosher #68	09/12/96	12/04/96	Gila	96-019663	12/03/96	342363✓
Kosher #69	09/12/96	12/04/96	Pinal	1996-040029	12/03/96	342364✓
Kosher #70	09/12/96	12/04/96	Pinal	1996-040030	12/03/96	342365✓
Kosher #71	09/12/96	12/04/96	Pinal	1996-040031	12/03/96	342366✓
Kosher #72	09/12/96	12/04/96	Pinal	1996-040032	12/03/96	342367✓
Kosher #73	09/12/96	12/04/96	Pinal	1996-040033	12/03/96	342368✓
Kosher #73	09/12/96	12/04/96	Gila	96-019664	12/03/96	
Kosher #74	09/12/96	12/04/96	Gila	96-019665	12/03/96	342369✓
Kosher #75	09/12/96	12/04/96	Gila	96-019666	12/03/96	342370✓
Kosher #76	09/12/96	12/04/96	Gila	96-019667	12/03/96	342371✓
Kosher #77	09/12/96	12/04/96	Gila	96-019668	12/03/96	342372✓
Kosher #78	09/12/96	12/04/96	Gila	96-019669	12/03/96	342373✓

1999 AUG 23 P 13

ENTERED INTO COMPUTER

APR 31 1999

A-12

RECEIVED BLM AZ STATE OFFICE

44 KC

<u>Name</u>	<u>Date Located</u>	<u>Recorded</u>	<u>County</u>	<u>County Recordation Docket Page</u>	<u>Date Filed w/ BLM</u>	<u>BLM AMC Serial No.</u>
Kosher #79	09/12/96	12/04/96	Gila	96-019670	12/03/96	342374✓
Kosher #80	09/12/96	12/04/96	Gila	96-019671	12/03/96	342375✓
Kosher #81	09/12/96	12/04/96	Pinal	1996-040034	12/03/96	342376✓
Kosher #82	09/12/96	12/04/96	Pinal	1996-040035	12/03/96	342377✓
Kosher #83	09/12/96	12/04/96	Pinal	1996-040036	12/03/96	342378✓
Kosher #84	09/12/96	12/04/96	Pinal	1996-040037	12/03/96	342379✓
Kosher #84	09/12/96	12/04/96	Gila	96-019672	12/03/96	
Kosher #85	09/12/96	12/04/96	Pinal	1996-040038	12/03/96	342380✓
Kosher #85	09/12/96	12/04/96	Gila	96-019673	12/03/96	
Kosher #86	09/12/96	12/04/96	Gila	96-019674	12/03/96	342381✓
Kosher #87	09/12/96	12/04/96	Gila	96-019675	12/03/96	342382✓
Kosher #88	09/12/96	12/04/96	Gila	96-019676	12/03/96	342383✓
Kosher #89	09/12/96	12/04/96	Gila	96-019677	12/03/96	342384✓
Kosher #90	09/12/96	12/04/96	Gila	96-019678	12/03/96	342385✓
Kosher #91	09/12/96	12/04/96	Gila	96-019679	12/03/96	342386✓
Kosher #92	09/12/96	12/04/96	Gila	96-019680	12/03/96	342387✓
Kosher #93	09/13/96	12/04/96	Pinal	1996-040039	12/03/96	342388✓
Kosher #94	09/13/96	12/04/96	Pinal	1996-040040	12/03/96	342389✓
Kosher #95	09/13/96	12/04/96	Pinal	1996-040041	12/03/96	342390✓
Kosher #96	09/13/96	12/04/96	Pinal	1996-040042	12/03/96	342391✓
Kosher #97	09/13/96	12/04/96	Pinal	1996-040043	12/03/96	342392✓
Kosher #97	09/13/96	12/04/96	Gila	96-019681	12/03/96	
Kosher #98	09/13/96	12/04/96	Pinal	1996-040044	12/03/96	342393✓
Kosher #98	09/13/96	12/04/96	Gila	96-019682	12/03/96	
Kosher #99	09/13/96	12/04/96	Gila	96-019683	12/03/96	342394✓
Kosher #100	09/13/96	12/04/96	Gila	96-019684	12/03/96	342395✓
Kosher #101	09/13/96	12/04/96	Gila	96-019685	12/03/96	342396✓
Kosher #102	09/13/96	12/04/96	Gila	96-019686	12/03/96	342397✓
Kosher #103	09/13/96	12/04/96	Gila	96-019687	12/03/96	342398✓
Kosher #104	09/13/96	12/04/96	Gila	96-019688	12/03/96	342399✓
Kosher #105	09/13/96	12/04/96	Gila	96-019689	12/03/96	342400✓
Kosher #106	09/13/96	12/04/96	Gila	96-019690	12/03/96	342401✓
Kosher #107	09/13/96	12/04/96	Pinal	1996-040045	12/03/96	342402✓
Kosher #108	09/13/96	12/04/96	Pinal	1996-040046	12/03/96	342403✓
Kosher #109	09/13/96	12/04/96	Pinal	1996-040047	12/03/96	342404✓
Kosher #110	09/13/96	12/04/96	Pinal	1996-040048	12/03/96	342405✓
Kosher #111	09/13/96	12/04/96	Pinal	1996-040049	12/03/96	342406✓
Kosher #112	09/13/96	12/04/96	Pinal	1996-040050	12/03/96	342407✓
Kosher #112	09/13/96	12/04/96	Gila	96-019691	12/03/96	
Kosher #113	09/13/96	12/04/96	Pinal	1996-040051	12/03/96	342408✓
Kosher #113	09/13/96	12/04/96	Gila	96-019692	12/03/96	
Kosher #114	09/13/96	12/04/96	Gila	96-019693	12/03/96	342409✓
Kosher #115	09/13/96	12/04/96	Gila	96-019694	12/03/96	342410✓
Kosher #116	09/13/96	12/04/96	Gila	96-019695	12/03/96	342411✓
Kosher #117	09/13/96	12/04/96	Gila	96-019696	12/03/96	342412✓
Kosher #118	09/13/96	12/04/96	Gila	96-019697	12/03/96	342413✓
Kosher #119	09/13/96	12/04/96	Gila	96-019698	12/03/96	342414✓

ENTERED INTO COMPUTER

RECEIVED BLM STATE OFFICE

Hi Kc

<u>Name</u>	<u>Date Located</u>	<u>Recorded</u>	<u>County</u>	<u>County Recordation Docket Page</u>	<u>Date Filed w/ BLM</u>	<u>BLM AMC Serial No.</u>
Kosher #120	09/13/96	12/04/96	Gila	96-019699	12/03/96	342415✓
Kosher #121	09/13/96	12/04/96	Gila	96-019700	12/03/96	342416✓
Kosher #122	09/13/96	12/04/96	Pinal	1996-040052	12/03/96	342417✓
Kosher #123	09/13/96	12/04/96	Pinal	1996-040053	12/03/96	342418✓
Kosher #124	09/13/96	12/04/96	Pinal	1996-040054	12/03/96	342419✓
Kosher #125	09/13/96	12/04/96	Pinal	1996-040055	12/03/96	342420✓
Kosher #126	09/13/96	12/04/96	Pinal	1996-040056	12/03/96	342421✓
Kosher #127	09/13/96	12/04/96	Pinal	1996-040057	12/03/96	342422✓
Kosher #127	09/13/96	12/04/96	Gila	96-019701	12/03/96	
Kosher #128	09/13/96	12/04/96	Pinal	1996-040058	12/03/96	342423✓
Kosher #128	09/13/96	12/04/96	Gila	96-019702	12/03/96	
Kosher #129	09/13/96	12/04/96	Gila	96-019703	12/03/96	342424✓
Kosher #130	09/13/96	12/04/96	Gila	96-019704	12/03/96	342425✓
Kosher #131	09/13/96	12/04/96	Gila	96-019705	12/03/96	342426✓
Kosher #132	09/13/96	12/04/96	Gila	96-019706	12/03/96	342427✓
Kosher #133	09/13/96	12/04/96	Gila	96-019707	12/03/96	342428✓
Kosher #134	09/13/96	12/04/96	Gila	96-019708	12/03/96	342429✓
Kosher #135	09/13/96	12/04/96	Gila	96-019709	12/03/96	342430✓
Kosher #136	09/13/96	12/04/96	Gila	96-019710	12/03/96	342431✓
Kosher #137	09/13/96	12/04/96	Gila	96-019711	12/03/96	342432✓
Kosher #138	09/13/96	12/04/96	Pinal	1996-040059	12/03/96	342433✓
Kosher #139	09/13/96	12/04/96	Pinal	1996-040060	12/03/96	342434✓
Kosher #140	09/13/96	12/04/96	Pinal	1996-040061	12/03/96	342435✓
Kosher #141	09/13/96	12/04/96	Pinal	1996-040062	12/03/96	342436✓
Kosher #142	09/13/96	12/04/96	Pinal	1996-040063	12/03/96	342437✓
Kosher #143	09/13/96	12/04/96	Pinal	1996-040064	12/03/96	342438✓
Kosher #144	09/13/96	12/04/96	Pinal	1996-040065	12/03/96	342439✓
Kosher #144	09/13/96	12/04/96	Gila	96-019712	12/03/96	
Kosher #145	09/13/96	12/04/96	Pinal	1996-040066	12/03/96	342440✓
Kosher #145	09/13/96	12/04/96	Gila	96-019713	12/03/96	
Kosher #146	09/13/96	12/04/96	Gila	96-019714	12/03/96	342441✓
Kosher #147	09/13/96	12/04/96	Gila	96-019715	12/03/96	342442✓
Kosher #148	09/13/96	12/04/96	Gila	96-019716	12/03/96	342443✓
Kosher #149	09/13/96	12/04/96	Gila	96-019717	12/03/96	342444✓
Kosher #150	09/13/96	12/04/96	Gila	96-019718	12/03/96	342445✓
Kosher #151	09/13/96	12/04/96	Gila	96-019719	12/03/96	342446✓
Kosher #152	09/13/96	12/04/96	Gila	96-019720	12/03/96	342447✓
Kosher #153	09/13/96	12/04/96	Gila	96-019721	12/03/96	342448✓
Kosher #154	09/13/96	12/04/96	Gila	96-019722	12/03/96	342449✓
Kosher #155	09/13/96	12/04/96	Gila	96-019723	12/03/96	342450✓
Kosher #156	09/13/96	12/04/96	Pinal	1996-040067	12/03/96	342451✓
Kosher #157	09/13/96	12/04/96	Pinal	1996-040068	12/03/96	342452✓
Kosher #158	09/13/96	12/04/96	Pinal	1996-040069	12/03/96	342453✓
Kosher #159	09/13/96	12/04/96	Pinal	1996-040070	12/03/96	342454✓
Kosher #160	09/13/96	12/04/96	Pinal	1996-040071	12/03/96	342455✓
Kosher #161	09/14/96	12/04/96	Pinal	1996-040072	12/03/96	342456✓
Kosher #162	09/14/96	12/04/96	Pinal	1996-040073	12/03/96	342457✓
Kosher #163	09/14/96	12/04/96	Pinal	1996-040074	12/03/96	342458✓
Kosher #163	09/14/96	12/04/96	Gila	96-019724	12/03/96	

Carlota Copper Company 1999-2000

ENTERED INTO COMPUTER

AUG 21 1999

A-14

1999 AUG 23 P 2:13

RECEIVED  
BLM AZ STATE OFFICE

44 K2

<u>Name</u>	<u>Date Located</u>	<u>Recorded</u>	<u>County</u>	<u>County Recordation Docket Page</u>	<u>Date Filed w/ BLM</u>	<u>BLM AMC Serial No.</u>
Kosher #164	09/14/96	12/04/96	Pinal	1996-040075	12/03/96	342459✓
Kosher #164	09/14/96	12/04/96	Gila	96-019725	12/03/96	
Kosher #165	09/14/96	12/04/96	Gila	96-019726	12/03/96	342460✓
Kosher #166	09/14/96	12/04/96	Gila	96-019727	12/03/96	342461✓
Kosher #167	09/14/96	12/04/96	Gila	96-019728	12/03/96	342462✓
Kosher #168	09/14/96	12/04/96	Gila	96-019729	12/03/96	342463✓
Kosher #169	09/14/96	12/04/96	Gila	96-019730	12/03/96	342464✓
Kosher #170	09/14/96	12/04/96	Gila	96-019731	12/03/96	342465✓
Kosher #171	09/14/96	12/04/96	Gila	96-019732	12/03/96	342466✓
Kosher #172	09/14/96	12/04/96	Gila	96-019733	12/03/96	342467✓
Kosher #173	09/14/96	12/04/96	Gila	96-019734	12/03/96	342468✓
Kosher #174	09/14/96	12/04/96	Pinal	1996-040076	12/03/96	342469✓
Kosher #175	09/14/96	12/04/96	Pinal	1996-040077	12/03/96	342470✓
Kosher #176	09/14/96	12/04/96	Pinal	1996-040078	12/03/96	342471✓
Kosher #177	09/14/96	12/04/96	Pinal	1996-040079	12/03/96	342472✓
Kosher #178	09/14/96	12/04/96	Pinal	1996-040080	12/03/96	342473✓
Kosher #179	09/14/96	12/04/96	Pinal	1996-040081	12/03/96	342474✓
Kosher #180	09/14/96	12/04/96	Pinal	1996-040082	12/03/96	342475✓
Kosher #181	09/14/96	12/04/96	Pinal	1996-040083	12/03/96	342476✓
Kosher #182	09/14/96	12/04/96	Pinal	1996-040084	12/03/96	342477✓
Kosher #182	09/14/96	12/04/96	Gila	96-019735	12/03/96	
Kosher #183	09/14/96	12/04/96	Pinal	1996-040085	12/03/96	342478✓
Kosher #183	09/14/96	12/04/96	Gila	96-019736	12/03/96	
Kosher #184	09/14/96	12/04/96	Gila	96-019737	12/03/96	342479✓
Kosher #185	09/14/96	12/04/96	Gila	96-019738	12/03/96	342480✓
Kosher #186	09/14/96	12/04/96	Pinal	1996-040086	12/03/96	342481✓
Kosher #187	09/14/96	12/04/96	Pinal	1996-040087	12/03/96	342482✓
Kosher #188	09/14/96	12/04/96	Pinal	1996-040088	12/03/96	342483✓
Kosher #189	09/14/96	12/04/96	Pinal	1996-040089	12/03/96	342484✓
Kosher #190	09/14/96	12/04/96	Pinal	1996-040090	12/03/96	342485✓
Kosher #191	09/14/96	12/04/96	Pinal	1996-040091	12/03/96	342486✓
Kosher #192	09/14/96	12/04/96	Pinal	1996-040092	12/03/96	342487✓
Kosher #193	09/14/96	12/04/96	Pinal	1996-040093	12/03/96	342488✓
Kosher #193	09/14/96	12/04/96	Gila	96-019739	12/03/96	
Kosher #194	09/14/96	12/04/96	Pinal	1996-040094	12/03/96	342489✓
Kosher #194	09/14/96	12/04/96	Gila	96-019740	12/03/96	
Kosher #195	09/14/96	12/04/96	Gila	96-019741	12/03/96	342490✓
Kosher #196	09/14/96	12/04/96	Gila	96-019742	12/03/96	342491✓
Kosher #197	09/14/96	12/04/96	Pinal	1996-040095	12/03/96	342492✓
Kosher #198	09/14/96	12/04/96	Pinal	1996-040096	12/03/96	342493✓
Kosher #199	09/14/96	12/04/96	Pinal	1996-040097	12/03/96	342494✓
Kosher #200	09/14/96	12/04/96	Pinal	1996-040098	12/03/96	342495✓
Kosher #201	09/14/96	12/04/96	Pinal	1996-040099	12/03/96	342496✓
Kosher #202	09/14/96	12/04/96	Pinal	1996-040100	12/03/96	342497✓
Kosher #203	09/14/96	12/04/96	Pinal	1996-040101	12/03/96	342498✓
Kosher #204	09/14/96	12/04/96	Pinal	1996-040102	12/03/96	342499✓
Kosher #205	09/14/96	12/04/96	Pinal	1996-040103	12/03/96	342500✓
Kosher #205	09/14/97	12/04/96	Gila	96-019743	12/03/96	

PHOENIX ARIZONA

42

<u>Name</u>	<u>Date Located</u>	<u>Date Recorded</u>	<u>County</u>	<u>County Recordation Docket Page</u>	<u>Date Filed w/ BLM</u>	<u>BLM AMC Serial No.</u>
Kosher #206	09/14/97	12/04/96	Gila	96-019744	12/03/96	342501✓
Kosher #207	09/14/96	12/04/96	Pinal	1996-040104	12/03/96	342502✓
Kosher #208	09/14/96	12/04/96	Pinal	1996-040105	12/03/96	342503✓
Kosher #209	09/14/96	12/04/96	Pinal	1996-040106	12/03/96	342504✓
Kosher #210	09/14/96	12/04/96	Pinal	1996-040107	12/03/96	342505✓
Kosher #211	09/14/96	12/04/96	Pinal	1996-040108	12/03/96	342506✓
Kosher #211	09/14/96	12/04/96	Gila	96-019745	12/03/96	
Kosher #212	09/14/96	12/04/96	Gila	96-019746	12/03/96	342507✓
Kosher #213	09/14/96	12/04/96	Gila	96-019747	12/03/96	342508✓
Kosher #214	09/14/96	12/04/96	Gila	96-019748	12/03/96	342509✓
Kosher #215	09/14/96	12/04/96	Gila	96-019749	12/03/96	342510✓
Kosher #216	09/14/96	12/04/96	Gila	96-019750	12/03/96	342511✓
Kosher #217	09/14/96	12/04/96	Gila	96-019751	12/03/96	342512✓
Kosher #218	09/14/96	12/04/96	Gila	96-019752	12/03/96	342513✓
Kosher #219	09/14/96	12/04/96	Gila	96-019753	12/03/96	342514✓

Unpatented Mining Claims located in the Globe-Miami Mining District,  
Section 1, T1S, R13E,  
Section 6, T1S, R14E, G&SRB&M  
Gila County, Arizona

<u>Name</u>	<u>Date Located</u>	<u>Date Recorded</u>	<u>County</u>	<u>County Recordation Docket Page</u>	<u>Date Filed w/BLM</u>	<u>BLM AMC Serial No.</u>
RJD #1	12/5/97	2/27/98	Gila	1998 2760	3/2/98	349780✓
RJD #2	12/5/97	2/27/98	Gila	1998 2761	3/2/98	349781✓
RJD #3	5/17/98	6/5/98	Gila	1998 8632	7/9/98	350334✓
RJD #4	5/17/98	6/5/98	Gila	1998 8633	7/9/98	350335✓

The above-listed claims are owned by:

Carlota Copper Company  
8101 E. Prentice Avenue, #800  
Englewood, CO 80111

ENTERED INTO COMPUTER

*J*

AUG 8 1 1999

PHOENIX, ARIZONA

1999 AUG 23 P 2: 13

Carlota Copper Company 1999-2000

RECEIVED B.L.M. AZ STATE OFFICE

18 KC





**CARLOTA COPPER COMPANY**

August 14, 1998

Certified P 493 482 716  
Return Receipt Requested

Bureau of Land Management  
Arizona State Office  
222 N. Central Avenue  
Phoenix, AZ 85004-2203

RE: Maintenance Fees for Unpatented Mining Claims

Gentlemen:

Enclosed with this letter are an *Affidavit of Payment of Maintenance Fees and Notice of Intention to Hold Mining Claims* and a check for \$48,400 representing payment in the sum of \$100 for each of the unpatented mining claims in the Carlota claim group. This payment represents payment of the federal annual mining claim maintenance fees for the assessment year beginning at noon on September 1, 1998, and ending at noon on September 1, 1999. The full names of the claims and the BLM mining claim serial numbers assigned to the claims for which the fees are paid are described on the Exhibit A attached to the Affidavit and by this reference incorporated in this letter.

The claims are owned or leased by Carlota Copper Company, whose mailing address is 8101 E. Prentice Avenue, Suite 800, Englewood, CO 80111.

If you have any questions concerning payment of the fees and the information filing; or if you determine that the fees or information filing are inadequate in any respect, please contact me at (303) 694-4936 immediately.

Sincerely,

Sherry Ellebracht  
Landman

Enclosures

**Carlota Copper Company**

8101 East Prentice Avenue, Suite 800, Englewood, Colorado 80111  
303-694-4936 Fax 303-773-0733

97634 - ~~327251~~  
 27738 - ~~327251~~  
 298647 - 342296  
 52072 - 349780  
 279919 - 350334  
 320760  
 324206  
 325818  
 327251  
 399932  
 39932

ARIZONA STATE OFFICE  
PHOENIX, ARIZONA

Aug 17 9 34 AM '98

RECEIVED  
BUREAU OF  
LAND MANAGEMENT



<u>Name</u>	<u>Date Located</u>	<u>Date Recorded</u>	<u>County</u>	<u>County Recordation Docket Page</u>	<u>Date Filed w/BLM</u>	<u>BLM AMC Serial No.</u>
Kelly #156	7/30/93	8/23/93	Gila Pinal	93-635867 1936 623	8/23/93	327259
Kelly #157	7/30/93	8/23/93	Pinal	1936 625	8/23/93	327260
Kelly #158	7/30/93	8/23/93	Gila Pinal	93-635861 1936 627	8/23/93	327261
Kelly #159	7/30/93	8/23/93	Pinal	1936 629	8/23/93	327262
Kelly #160	7/30/93	8/23/93	Pinal	1936 631	8/23/93	327263
Kelly #161	7/30/93	8/23/93	Pinal	1936 633	8/23/93	327264
Kelly #162	7/30/93	8/23/93	Pinal	1936 635	8/23/93	327265
Kelly #163	7/30/93	8/23/93	Pinal	1936 637	8/23/93	327266

Unpatented mining claims situated in Section 36, Township 1 North, Range 13 East;  
 Section 31, Township 1 North, Range 14 East;  
 Section 1, Township 1 South, Range 13 East;  
 and Section 6, Township 1 South, Range 14 East,  
 Globe-Miami Mining District, G&SRB&M, Gila County, Arizona.

<u>Claim Name</u>	<u>Recorded</u>		<u>BLM Serial No.</u>
	<u>Book/Docket</u>	<u>Page</u>	
Lizard No. 27	47	348	AMC 28018
Rejected No. 1	31	415	AMC 28020
Rejected No. 2	31	416	AMC 28019
Amended	52	374	
Rejected No. 3	53	184	AMC 28016
Rejected No. 4	493	569	AMC 97634
Rejected No. 5	493	571	AMC 97635
Rejected No. 6	493	573	AMC 97636
Rejected No. 7	493	575	AMC 97637
Rejected No. 8	493	577	AMC 97638
Rejected No. 9	493	579	AMC 97639
Rejected No. 10	493	581	AMC 97640
Rejected No. 11	493	583	AMC 97641
Rejected No. 12	493	585	AMC 97642
Rejected No. 13	493	587	AMC 97643

RECEIVED  
 AUG 17 9 36 AM '99  
 LINDA M. ADAMS  
 FEDERAL BUREAU OF INVESTIGATION  
 ARIZONA

Unpatented Mining Claims located in the Pinto Creek (Miami) Mining District,  
 in Section 36, T1N, R13E, G&SRB&M, Gila County, Arizona

<u>Name</u>	<u>Location Date</u>	<u>County Recordation</u>		<u>BLM AMC Serial No.</u>
		<u>Book</u>	<u>Page</u>	
Overside	9/1/39	48	70	27989
Amended	6/17/59	102	43	
Amended	5/23/93	909	127	
Crown Point Ext. No. 1	6/17/59	102	37	27990
Amended	5/23/93	909	131	

ENTERED INTO COMPUTER  
 AUG 20 1998

VERIFIED

24

EXHIBIT A

CARLOTA

CARLOTA COPPER COMPANY

Unpatented mining claims situated in Sections 25, 26, 35, and 36,  
Township 1 North, Range 13 East, G&SRB&M,  
Globe-Miami Mining District, Gila and Pinal Counties, Arizona

RECEIVED  
LARRY WALKER  
AUG 17 9 35 AM '99

CLAIM NAMES AND NUMBERS

<u>Name</u>	<u>Date Located</u>	<u>Date Recorded</u>	<u>County</u> <u>Recordation</u> <u>Docket Page</u>	<u>Date</u> <u>Filed w/BLM</u>	<u>BLM AMC</u> <u>Serial No.</u>
Gila County:					
Grizzly #1	7/18/89	7/24/89	774 120	9/1/89	298647
Amended		11/22/89	785 119	12/13/89	
Grizzly #2	7/18/89	7/24/89	774 123	9/1/89	298648
Amended		11/22/89	785 119	12/13/89	
Grizzly #3	7/18/89	7/24/89	774 126	9/1/89	298649
Amended		11/22/89	785 119	12/13/89	
Grizzly #4	7/18/89	7/24/89	774 129	9/1/89	298650
Amended		11/22/89	785 119	12/13/89	
Pinal County:					
		8/22/89	1625 631	9/1/89	
		11/22/89	1642 209	12/13/89	
Gila County:					
Grizzly #5	7/18/89	7/24/89	774 132	9/1/89	298651
Amended		11/22/89	785 119	12/13/89	
Pinal County:					
		8/22/89	1625 634	9/1/89	
		11/22/89	1642 209	12/13/89	
Gila County:					
Grizzly #6	7/18/89	7/24/89	774 135	9/1/89	298652
Amended		11/22/89	785 119	12/13/89	
Grizzly #7	7/18/89	7/24/89	774 138	9/1/89	298653
Amended		11/22/89	785 119	12/13/89	
Grizzly #8	7/18/89	7/24/89	774 141	9/1/89	298654
Amended		11/22/89	785 119	12/13/89	
Grizzly #9	7/18/89	7/24/89	774 144	9/1/89	298655
Amended		11/22/89	785 119	12/13/89	
Grizzly #10	7/18/89	7/24/89	774 147	9/1/89	298656
Amended		11/22/89	785 119	12/13/89	
Grizzly #11	7/18/89	7/24/89	774 150	9/1/89	298657
Amended		11/22/89	785 119	12/13/89	
Grizzly #12	7/18/89	7/24/89	774 153	9/1/89	298658
Amended		11/22/89	785 119	12/13/89	
Pinal County:					
	7/18/89	8/22/89	1625 637	9/1/89	
		11/22/89	1642 209	12/13/89	
Gila County:					
Grizzly #13	7/18/89	7/24/89	774 156	9/1/89	298659
Amended		11/22/89	785 119	12/13/89	
Grizzly #14	7/18/89	7/24/89	774 159	9/1/89	298660
Amended		11/22/89	785 119	12/13/89	

14

ENTERED INTO COMPUTER

AUG 20 1998

VERIFIED  
SEP 25 1998

Unpatented Mining Claims located in the Pinto Creek (Miami) Mining District,  
in Sections 26, 27, 34, 35, and 36, T1N, R13E,  
and Sections 1, 2, 11, and 12, T1S, R13E, G&SRB&M,  
Gila and Pinal Counties, Arizona

Aug 17 9 35 AM  
RECEIVED  
BLM  
MARIQUETA

Claim Name	Loc. Date	Original County	Original Recordation		Amended Recordation		BLM AMC Serial No.
			Book	Page	Book	Page	
Tip Top	3/2/29	Pinal	45	142	648	830	52265
Tip Top #1	8/1/30	Pinal	46	275			52266
Tip Top 2	3/2/29	Pinal	45	144	648	831	52267
Tip Top 3	3/10/29	Pinal	45	145	648	832	52268
Tip Top #4	8/1/30	Pinal	46	301			52269
Eder #10	4/21/69	Pinal	569	819			52270
Eder #11	4/21/69	Pinal	569	820			52271
Eder #12	4/21/69	Pinal	569	821			52272
Eder 14	9/27/71	Pinal	645	51			52274
		Gila	308	309			
Eder 15	9/27/71	Pinal	645	52			52275
		Gila	308	310			
Eder 16	9/27/71	Pinal	645	53	721	95	52276
		Gila	308	311	348	10	
Eder 17	9/27/71	Pinal	645	54	721	96	52277
		Gila	308	312	348	9	
Eder 18	9/27/71	Pinal	710	228			52278
		Gila	308	313			
Eder 19	9/27/71	Pinal	710	229	721	715	52279
		Gila	308	314	348	275	
Eder 22	9/27/71	Pinal	645	56			52280
		Gila	308	317			
Eder #23	1/4/73	Pinal	691	416			52281
Eder 27	9/11/73	Pinal	720	440			52282
Eder 34	6/14/73	Pinal	710	926			52285
Eder 35	6/14/73	Pinal	710	927			52286
Eder 36	6/14/73	Pinal	710	928			52287
Eder 39	6/13/73	Pinal	710	931			52289
Eder 40	6/14/73	Pinal	710	932			52290
Eder 43	6/13/73	Pinal	710	935			52292
Eder 44	6/14/73	Pinal	710	936			52293
Eder 45	6/13/73	Pinal	710	937			52294
Eder 46	6/13/73	Pinal	710	938			52295
Eder 47	6/13/73	Pinal	710	939			52296
Eder 48	6/13/73	Pinal	710	940	721	97	52297
Eder 49	6/12/73	Pinal	710	941			52298
Eder 50	6/12/73	Pinal	710	942			52299
Eder 51	6/12/73	Pinal	710	943			52300
Eder 52	6/12/73	Pinal	710	944			52301
Eder 53	6/12/73	Pinal	710	945			52302
Eder 54	6/13/73	Pinal	710	946			52303
		Gila	341	802			
Eder 55	6/13/73	Pinal	710	947			52304
		Gila	341	803			
Eder 56	6/13/73	Pinal	710	948			52305
		Gila	341	804			

for  
(3)

Claim Name	Original Loc. Date	County	Original Recordation		Amended Recordation		BLM AMC Serial No.
			Book	Page	Book	Page	
Eder 57	6/12/73	Pinal	710	949	721	98	52306
		Gila	341	805	348	8	
Eder 59	6/14/73	Pinal	710	951			52307
		Gila	341	807			
Eder 62	9/7/73	Pinal	721	716			52308
Eder 63	9/7/73	Pinal	721	717			52309
		Gila	348	276			
Eder 64	9/7/73	Pinal	721	718			52310
		Gila	348	277			
Eder 65	9/7/73	Pinal	721	719			52311
		Gila	348	278			
Eder 66	9/7/73	Pinal	721	720			52312
		Gila	348	279			
Eder 67	9/7/73	Pinal	721	721			52313
		Gila	348	280			
Eder 68	9/7/73	Pinal	721	722			52314
		Gila	348	281			
Eder 69	9/7/73	Pinal	721	723			52315
		Gila	348	282			
Eder 70	9/24/73	Gila	348	283			52316
Ghost 16	12/29/66	Pinal	497	450			52317
Ghost 27	3/10/64	Pinal	387	137			52318
Ghost 28	5/18/64	Pinal	387	138			52319
Ghost 29	3/10/64	Pinal	387	139			52320
Ghost 30	5/18/64	Pinal	387	140			52321
Ghost 31	3/10/64	Pinal	387	141			52322
Ghost 32	12/29/66	Pinal	497	451			52323
Ghost 38	12/29/66	Pinal	497	452			52326
Ghost 40	12/29/66	Pinal	497	453			52327
Ghost 48	12/29/66	Pinal	497	455			52329
Ghost 50	12/29/66	Pinal	497	456			52330
Ghost 61	3/12/64	Pinal	387	165			52331
Ghost 62	3/12/64	Pinal	387	166			52332
Ghost 63	3/12/64	Pinal	387	167			52333
Ghost 42	12/29/66	Pinal	497	454			52328
Ghost 66	3/12/64	Pinal	387	170			52336
Ghost 90	12/29/66	Pinal	497	457			52337
Ghost 93	3/16/64	Pinal	387	194			52340
Ghost 95	3/16/64	Pinal	387	195			52342
Ghost 97	3/16/64	Pinal	387	196			52344
Ghost 99	3/16/64	Pinal	387	197			52346
Ghost 131	9/23/65	Pinal	429	515			52365
Ghost 132	9/23/65	Pinal	429	516			52366
Ghost 133	9/23/65	Pinal	429	517			52367
Ghost 134	9/23/65	Pinal	429	518			52368
Ghost 135	9/23/65	Pinal	429	519			52369
Ghost 136	9/23/65	Pinal	429	520			52370
Ghost 137	9/23/65	Pinal	429	521			52371

ENTERED INTO COMPUTER

Carlota Copper Company 1998-1999

A-3

Aug 17 9 35 AM '99

RECEIVED  
LAND MANAGEMENT  
BUREAU OF LAND MANAGEMENT

VERIFIED

39

<u>Claim Name</u>	<u>Original Loc. Date</u>	<u>County</u>	<u>Original Recordation</u>		<u>Amended Recordation</u>		<u>BLM AMC Serial No.</u>
			<u>Book</u>	<u>Page</u>	<u>Book</u>	<u>Page</u>	
Ghost 140	4/15/64	Pinal	387	209			52372
Ghost 141	4/15/64	Pinal	387	210			52373
Ghost 142	4/15/64	Pinal	387	211			52374
Ghost 143	4/15/64	Pinal	387	212			52375
Ghost 144	4/15/64	Pinal	387	213			52376
Cap 130	7/24/30	Pinal	46	311			52386
Cap 131	7/25/30	Pinal	46	311			52387
"Moon Rise" Promoter	2/15/1899 11/14/29	Gila	6 44	401 5			52388 52389
Stars and Stripes	1/1/02	Gila	7	466	348 308	7 307	52390
Providence	7/1/28	Gila	40	444	309	649	52391
Eder 71	11/24/87	Gila	726	416			279919
Eder 72	11/24/87	Gila	726	419			279920
Eder 73	11/24/87	Gila	726	422			279921
		Pinal	1497	441			
Eder 74	11/24/87	Pinal	1497	443			279922
Eder 75	11/24/87	Pinal	1497	445			279923
Eder 76	11/24/87	Pinal	1497	447			279924

Unpatented mining claims situated in  
 Sections 4, 5, 6, 7, Township 1 South, Range 14 East;  
 Sections 1, 2, 11, 12, Township 1 South, Range 13 East;  
 Section 31, Township 1 North, Range 14 East;  
 Sections 14, 15, 22, 23, 25, 26, 27, Township 1 North, Range 13 East,  
 G&SRB&M, Globe-Miami Mining District, Gila and Pinal Counties, Arizona

RECEIVED  
 AUG 17 9 35 AM '99  
 LAND ACQUISITION

CLAIM NAMES AND NUMBERS

<u>Name</u>	<u>Date Located</u>	<u>Date Recorded</u>	<u>County</u>	<u>County Recordation Docket Page</u>		<u>Date Filed w/BLM</u>	<u>BLM AMC Serial No.</u>
Kelly #1	1/26/92	3/12/92	Gila	860	997	4/16/92	320760
Kelly #2	1/26/92	3/12/92	Gila	860	1000	4/16/92	320761
Kelly #3	1/26/92	3/12/92	Gila	861	01	4/16/92	320762
Kelly #4	1/26/92	3/12/92	Gila	861	04	4/16/92	320763
Kelly #5	1/26/92	3/12/92	Gila	861	07	4/16/92	320764
Kelly #6	1/28/92	3/12/92	Gila	861	10	4/16/92	320765
Kelly #7	1/26/92	3/12/92	Gila	861	13	4/16/92	320766
Kelly #8	1/28/92	3/12/92	Gila	861	16	4/16/92	320767
Kelly #9	1/26/92	3/12/92	Gila	861	19	4/16/92	320768
Kelly #10	1/28/92	3/12/92	Gila	861	22	4/16/92	320769
Kelly #11	1/26/92	3/12/92	Gila	861	25	4/16/92	320770

**ENTERED INTO COMPUTER**

AUG 20 1998

**VERIFIED**

AUG 20 1998

RECEIVED  
 BUREAU OF  
 LAND MANAGEMENT  
 17 9 35 AM '92  
 BLMS/BAMC  
 Serial No.

<u>Name</u>	<u>Date Located</u>	<u>Date Recorded</u>	<u>County</u>	<u>County Recordation Docket Page</u>		<u>Date Filed w/BLM</u>	<u>Serial No.</u>
Kelly #12	1/28/92	3/12/92	Gila	861	28	4/16/92	320771
Kelly #13	1/26/92	3/12/92	Gila	861	31	4/16/92	320772
Kelly #14	1/28/92	3/12/92	Gila	861	34	4/16/92	320773
Kelly #15	1/28/92	3/12/92	Gila	861	37	4/16/92	320774
Kelly #16	1/28/92	3/12/92	Gila	861	40	4/16/92	320775
Kelly #17	1/28/92	3/12/92	Gila	861	43	4/16/92	320776
Kelly #18	1/28/92	3/12/92	Gila	861	46	4/16/92	320777
Kelly #19	1/28/92	3/12/92	Gila	861	49	4/16/92	320778
Kelly #20	1/26/92	3/12/92	Gila	861	52	4/16/92	320779
Kelly #21	1/27/92	3/12/92	Gila	861	55	4/16/92	320780
Kelly #22	1/27/92	3/12/92	Gila	861	58	4/16/92	320781
Kelly #23	1/27/92	3/12/92	Gila	861	61	4/16/92	320782
Kelly #24	1/27/92	3/12/92	Gila	861	64	4/16/92	320783
Kelly #25	1/27/92	3/12/92	Gila	861	67	4/16/92	320784
Kelly #26	1/27/92	3/12/92	Gila	861	70	4/16/92	320785
Kelly #27	1/29/92	3/12/92	Gila Pinal	861 1809	73 641	4/16/92	320786
Kelly #28	1/29/92	3/12/92	Gila Pinal	861 1809	76 643	4/16/92	320787
Kelly #29	1/29/92	3/12/92	Gila Pinal	861 1809	79 645	4/16/92	320788
Kelly #30	1/29/92	3/12/92	Gila	861	82	4/16/92	320789
Kelly #31-A	7/11/92	8/06/92 8/13/92	Gila Pinal	877 1845	747 922	8/27/92	324206
Kelly #32	1/29/92	3/12/92	Gila	861	88	4/16/92	320791
Kelly #33	1/29/92	3/12/92	Pinal	1809	649	4/16/92	320792
Kelly #34	1/29/92	3/12/92	Gila Pinal	861 1809	91 651	4/16/92	320793
Kelly #35	1/29/92	3/12/92	Pinal	1809	653	4/16/92	320794
Kelly #36	1/29/92	3/12/92	Gila Pinal	861 1809	94 655	4/16/92	320795
Kelly #37	1/28/92	3/12/92	Pinal	1809	657	4/16/92	320796
Kelly #38	1/28/92 1/29/92	3/12/92 3/12/92	Gila Pinal	861 1809	97 659	4/16/92	320797
Kelly #39	1/28/92	3/12/92	Pinal	1809	661	4/16/92	320798
Kelly #40	1/31/92	3/12/92	Pinal	1809	663	4/16/92	320799
Kelly #53	1/30/92	3/12/92	Pinal	1809	671	4/16/92	320803

30

ENTERED INTO COMPUTER

AUG 2 9 1992

VERIFIED



<u>Name</u>	<u>Date Located</u>	<u>Date Recorded</u>	<u>County</u>	<u>County Recordation Docket Page</u>		<u>Date Filed w/BLM</u>	<u>Serial No.</u>
Kelly #57	1/30/92	3/12/92	Pinal	1809	673	4/16/92	320804
Kelly #58	1/30/92	3/12/92	Pinal	1809	675	4/16/92	320805
Kelly #59	1/30/92	3/12/92	Pinal	1809	677	4/16/92	320806
Kelly #60	1/30/92	3/12/92	Pinal	1809	679	4/16/92	320807
Kelly #66	1/30/92	3/12/92	Pinal	1809	691	4/16/92	320813
Kelly #67	1/30/92	3/12/92	Pinal	1809	693	4/16/92	320814
Kelly #68	1/30/92	3/12/92	Pinal	1809	695	4/16/92	320815
Kelly #71	1/30/92	3/12/92	Pinal	1809	697	4/16/92	320816
Kelly #72	1/30/92	3/12/92	Pinal	1809	699	4/16/92	320817
Kelly #73	1/30/92	3/12/92	Pinal	1809	701	4/16/92	320818
Kelly #83	2/01/92	3/12/92	Pinal	1809	721	4/16/92	320828
Kelly #84	2/01/92	3/12/92	Pinal	1809	723	4/16/92	320829
Kelly #86	2/01/92	3/12/92	Pinal	1809	727	4/16/92	320831
Kelly #87	2/01/92	3/12/92	Pinal	1809	729	4/16/92	320832
Kelly #89	2/01/92	3/12/92	Pinal	1809	733	4/16/92	320834
Kelly #90	2/01/92	3/12/92	Pinal	1809	735	4/16/92	320835
Kelly #91	2/02/92	3/12/92	Pinal	1809	737	4/16/92	320836
Kelly #92	2/02/92	3/12/92	Gila Pinal	861 1809	100 739	4/16/92	320837
Kelly #93	2/02/92	3/12/92	Gila Pinal	861 1809	103 741	4/16/92	320838
Kelly #94	2/02/92	3/12/92	Gila	861	106	4/16/92	320839
Kelly #95	2/02/92	3/12/92	Gila Pinal	861 1809	109 743	4/16/92	320840
Kelly #96	2/02/92	3/12/92	Gila Pinal	861 1809	112 745	4/16/92	320841
Kelly #97	2/02/92	3/12/92	Gila	861	115	4/16/92	320842
Kelly #98	2/02/92	3/12/92	Gila	861	118	4/16/92	320843
Kelly #99	2/02/92	3/12/92	Gila	861	121	4/16/92	320844
Kelly #100	2/04/92	3/12/92	Gila	861	124	4/16/92	320845
Kelly #101	10/31/92	12/14/92	Gila	892	489	1/19/93	325818
Kelly #103	10/31/92	12/14/92	Gila	892	495	1/19/93	325820
Kelly #104	10/31/92	12/14/92	Gila	892	498	1/19/93	325821
Kelly #105	10/31/92	12/14/92	Gila	892	501	1/19/93	325822
Kelly #106	10/31/92	12/14/92	Gila	892	504	1/19/93	325823
Kelly #107	10/31/92	12/14/92	Gila	892	507	1/19/93	325824
Kelly #112	10/31/92	12/14/92	Gila	892	522	1/19/93	325829
Kelly #113	10/31/92	12/14/92	Gila	892	525	1/19/93	325830
Kelly #114	10/31/92	12/14/92	Gila	892	528	1/19/93	325831
Kelly #115	10/31/92	12/14/92	Gila	892	531	1/19/93	325832

RECEIVED  
 LAND OFFICE  
 AUG 17 9 35 AM '99  
 BLM AMC  
 Serial No.

<u>Name</u>	<u>Date Located</u>	<u>Date Recorded</u>	<u>County</u>	<u>County Recordation Docket Page</u>		<u>Date Filed w/BLM</u>	<u>BLM AMC Serial No.</u>
Kelly #120	11/9/92	12/14/92	Gila	892	546	1/19/93	325837
Kelly #121	11/9/92	12/14/92	Gila	892	549	1/19/93	325838
Kelly #122	11/9/92	12/14/92	Gila	892	552	1/19/93	325839
Kelly #123	11/9/92	12/14/92	Gila	892	555	1/19/93	325840
Kelly #124	11/9/92	12/14/92	Gila	892	558	1/19/93	325841
Kelly #125	11/8/92	12/14/92	Gila	892	561	1/19/93	325842
Kelly #126	11/8/92	12/14/92	Gila	892	564	1/19/93	325843
Kelly #127	11/8/92	12/14/92	Gila	892	567	1/19/93	325844
Kelly #128	11/8/92	12/14/92	Gila Pinal	892 1874	570 047	1/19/93	325845
Kelly #129	11/8/92	12/14/92	Gila	892	573	1/19/93	325846
Kelly #130	11/8/92	12/14/92	Gila	892	576	1/19/93	325847
Kelly #131	11/8/92	12/14/92	Gila	892	579	1/19/93	325848
Kelly #132	11/7/92	12/14/92	Gila Pinal	892 1874	582 049	1/19/93	325849
Kelly #133	11/7/92	12/14/92	Gila	892	585	1/19/93	325850
Kelly #134	11/7/92	12/14/92	Gila	892	588	1/19/93	325851
Kelly #135	11/7/92	12/14/92	Gila	892	591	1/19/93	325852
Kelly #136	11/7/92	12/14/92	Gila Pinal	892 1874	594 051	1/19/93	325853
Kelly #137	11/7/92	12/14/92	Gila Pinal	892 1874	597 053	1/19/93	325854
Kelly #138	11/7/92	12/14/92	Gila	892	600	1/19/93	325855
Kelly #139	11/7/92	12/14/92	Gila	892	601	1/19/93	325856
Kelly #140	11/7/92	12/14/92	Gila	892	604	1/19/93	325857
Kelly #141	11/7/92	12/14/92	Gila	892	607	1/19/93	325858
Kelly #142	11/7/92	12/14/92	Gila	892	610	1/19/93	325859
Kelly #143	11/7/92	12/14/92	Gila	892	613	1/19/93	325860
Kelly #144	11/7/92	12/14/92	Gila	892	616	1/19/93	325861
Kelly #145	11/7/92	12/14/92	Gila	892	619	1/19/93	325862
Kelly #146	11/7/92	12/14/92	Gila	892	622	1/19/93	325863
Kelly #147	11/7/92	12/14/92	Gila	892	625	1/19/93	325864
Kelly #148	11/6/92	12/14/92	Gila	892	628	1/19/93	325865
Kelly #149	11/6/92	12/14/92	Gila	892	631	1/19/93	325866
Kelly #150	11/6/92	12/14/92	Gila	892	634	1/19/93	325867
Kelly #151	7/30/93	8/23/93	Gila	93-635862		8/23/93	327254
Kelly #152	7/30/93	8/23/93	Gila	93-635863		8/23/93	327255
Kelly #153	7/30/93	8/23/93	Gila Pinal	93-635864 1936 617		8/23/93	327256
Kelly #154	7/30/93	8/23/93	Gila Pinal	93-635865 1936 619		8/23/93	327257
Kelly #155	7/30/93	8/23/93	Gila Pinal	93-635866 1936 621		8/23/93	327258

**ENTERED INTO COMPUTER**

AUG 20 1998

A-7

Carlota Copper Company 1998-1999

**VERIFIED**

AUG 20 1998

RECEIVED  
LAND SURVEY DIVISION  
AUG 17 9 36 AM '98  
STATIONER  
PINAL COUNTY  
TULSA, OKLAHOMA

<u>Name</u>	<u>Location Date</u>	<u>County Recordation</u>		<u>BLM AMC Serial No.</u>
		<u>Book</u>	<u>Page</u>	
Crown Point Ext. No. 2	6/17/59	102	38	27991
Amended	5/23/93	909	133	
Old Abe	9/1/39	48	70	27992
Amended	6/17/59	102	39	
Amended	5/23/93	909	124	
Old Abe No. 1	10/1/39	48	82	27993
Amended	6/17/59	102	41	
Amended	5/23/93	909	129	

The above-listed claims are owned by:

Carlota Copper Company  
8101 E. Prentice Avenue, #800  
Englewood, CO 80111

RECEIVED  
LVAI  
AUG 17 9 36 AM '99

Unpatented Mining Claims located in the Pinto Creek (Miami) Mining District,  
in Section 36, T1N, R13E, G&SRB&M, Gila County, Arizona

<u>Name</u>	<u>Location Date</u>	<u>County Recordation</u>		<u>BLM AMC Serial No.</u>
		<u>Book</u>	<u>Page</u>	
Brewery	3/12/1892	4	145	39932
Amended	5/23/93	909	116	
Clipper	1/20/1906	1	286	39933
Amended	5/23/93	909	118	
Old Abe	9/1/39	48	70	39934
Amended	5/23/93	909	124	
Thomas Jefferson	9/1/39	48	71	39935
Amended	5/23/93	909	120	
Blue Jay Fraction	11/21/42	48	357	39936
Amended	5/23/93	909	122	
Vat	11/25/59	112	344	39937

The above-listed claims are owned by:

Recovery Resources Corporation  
% Reliance Group Holdings, Inc.  
55 E. 52nd Street  
New York, NY 10055

ENTERED INTO COMPUTER

AUG 20 1998

9

VERIFIED

SEP 1 1998

<u>Name</u>	<u>Location Date</u>	<u>County Recordation Book Page</u>	<u>BLM AMC Serial No.</u>
Lost Knife #1	5/23/59	100 416	39938
Amended	3/17/68	230 418	
Lost Knife #2	10/28/59	108 133	39939
Amended	3/17/68	230 415	
Manganese Cap	5/06/65	176 507	39940
Amended	3/17/68	230 419	
Galena	5/06/65	176 508	39941
Amended	3/17/68	230 416	
Dew	6/1/68	237 635	39942
Lad	6/1/68	237 636	39943

The above-listed claims are owned by:

Sherwood B. Owens  
 % Dr. Sherwood B. Owens, Jr.  
 4060 N. Camino Ferreo  
 Tucson, AZ 85750

RECEIVED  
 BUREAU OF  
 LAND MANAGEMENT  
 AUG 17 9 36 AM '99

Millsite Claims situated in Section 23 and 26,  
 Township 1 North, Range 13 East, G&SRB&M  
 Undesignated Mining District, Gila County, Arizona

<u>Name</u>	<u>Date Located</u>	<u>Date Recorded</u>	<u>County</u>	<u>County Recordation Docket Page</u>	<u>Date Filed w/BLM</u>	<u>BLM AMC Serial No.</u>
Sick-A-More #1	6/16/93	8/23/93	Gila	93-635858	8/23/93	327251
Sick-A-More #2	6/16/93	8/23/93	Gila	93-635859	8/23/93	327252
Sick-A-More #3	6/16/93	8/23/93	Gila	93-635860	8/23/93	327253

The above-listed claims are owned by:

Carlota Copper Company  
 8101 E. Prentice Avenue, #800  
 Englewood, CO 80111

9

ENTERED INTO COMPUTER

**CARLOTA COPPER COMPANY**

Unpatented **Millsite** mining claims, situated in  
 Sections 25, 26, 35, 36, T1N, R13E  
 Section 31, T1N, R14E  
 Section 1, T1S, R13E  
 Section 6, T1S, R14E  
 Gila and Pinal Counties, Arizona

RECEIVED  
 FEDERAL BUREAU OF LAND MANAGEMENT  
 AUG 17 9 35 AM '98  
 CARLOTA COPPER COMPANY  
 GILA COUNTY, ARIZONA

**CLAIM NAMES AND NUMBERS**

<u>Name</u>	<u>Date Located</u>	<u>Recorded</u>	<u>County</u>	<u>County Recordation Docket Page</u>	<u>Date Filed w/ BLM</u>	<u>BLM AMC Serial No.</u>
Kosher #1	09/12/96	12/04/96	Gila	96-019602	12/03/96	342296
Kosher #2	09/12/96	12/04/96	Gila	96-019603	12/03/96	342297
Kosher #3	09/12/96	12/04/96	Gila	96-019604	12/03/96	342298
Kosher #4	09/12/96	12/04/96	Gila	96-019605	12/03/96	342299
Kosher #5	09/12/96	12/04/96	Gila	96-019606	12/03/96	342300
Kosher #6	09/12/96	12/04/96	Gila	96-019607	12/03/96	342301
Kosher #7	09/12/96	12/04/96	Gila	96-019608	12/03/96	342302
Kosher #8	09/12/96	12/04/96	Gila	96-019609	12/03/96	342303
Kosher #9	09/12/96	12/04/96	Gila	96-019610	12/03/96	342304
Kosher #10	09/12/96	12/04/96	Gila	96-019611	12/03/96	342305
Kosher #11	09/12/96	12/04/96	Gila	96-019612	12/03/96	342306
Kosher #12	09/12/96	12/04/96	Gila	96-019613	12/03/96	342307
Kosher #13	09/12/96	12/04/96	Gila	96-019614	12/03/96	342308
Kosher #14	09/12/96	12/04/96	Gila	96-019615	12/03/96	342309
Kosher #15	09/12/96	12/04/96	Gila	96-019616	12/03/96	342310
Kosher #16	09/12/96	12/04/96	Gila	96-019617	12/03/96	342311
Kosher #17	09/12/96	12/04/96	Gila	96-019618	12/03/96	342312
Kosher #18	09/12/96	12/04/96	Gila	96-019619	12/03/96	342313
Kosher #19	09/12/96	12/04/96	Gila	96-019620	12/03/96	342314
Kosher #20	09/12/96	12/04/96	Gila	96-019621	12/03/96	342315
Kosher #21	09/12/96	12/04/96	Gila	96-019622	12/03/96	342316
Kosher #22	09/12/96	12/04/96	Gila	96-019623	12/03/96	342317
Kosher #23	09/12/96	12/04/96	Gila	96-019624	12/03/96	342318
Kosher #23	09/12/96	12/04/96	Pinal	1996-040016	12/03/96	
Kosher #24	09/12/96	12/04/96	Gila	96-019625	12/03/96	342319
Kosher #25	09/12/96	12/04/96	Gila	96-019626	12/03/96	342320
Kosher #26	09/12/96	12/04/96	Gila	96-019627	12/03/96	342321
Kosher #27	09/12/96	12/04/96	Gila	96-019628	12/03/96	342322
Kosher #28	09/12/96	12/04/96	Gila	96-019629	12/03/96	342323
Kosher #29	09/12/96	12/04/96	Gila	96-019630	12/03/96	342324
Kosher #30	09/12/96	12/04/96	Gila	96-019631	12/03/96	342325
Kosher #31	09/12/96	12/04/96	Gila	96-019632	12/03/96	342326
Kosher #32	09/12/96	12/04/96	Pinal	1996-040017	12/03/96	342327
Kosher #33	09/12/96	12/04/96	Gila	96-019633	12/03/96	342328
Kosher #33	09/12/96	12/04/96	Pinal	1996-040018	12/03/96	
Kosher #34	09/12/96	12/04/96	Gila	96-019634	12/03/96	342329
Kosher #34	09/12/96	12/04/96	Pinal	1996-040019	12/03/96	

34

**VERIFIED**  
 ENTERED INTO COMPUTER  
 AUG 20 1998

RECEIVED  
 BUREAU  
 BLM-AMC  
 Serial No.  
 AUG 17 9 36 AM '98  
 STATE OF ARIZONA  
 DEPARTMENT OF LAND MANAGEMENT  
 PHOENIX

<u>Name</u>	<u>Date Located</u>	<u>Recorded</u>	<u>County</u>	<u>County Recordation Docket Page</u>	<u>Date Filed w/ BLM</u>	<u>Serial No.</u>
Kosher #35	09/12/96	12/04/96	Gila	96-019635	12/03/96	342330
Kosher #36	09/12/96	12/04/96	Gila	96-019636	12/03/96	342331
Kosher #37	09/12/96	12/04/96	Gila	96-019637	12/03/96	342332
Kosher #38	09/12/96	12/04/96	Gila	96-019638	12/03/96	342333
Kosher #39	09/12/96	12/04/96	Gila	96-019639	12/03/96	342334
Kosher #40	09/12/96	12/04/96	Gila	96-019640	12/03/96	342335
Kosher #41	09/12/96	12/04/96	Gila	96-019641	12/03/96	342336
Kosher #42	09/12/96	12/04/96	Gila	96-019642	12/03/96	342337
Kosher #43	09/12/96	12/04/96	Gila	96-019643	12/03/96	342338
Kosher #44	09/12/96	12/04/96	Pinal	1996-040020	12/03/96	342339
Kosher #45	09/12/96	12/04/96	Pinal	1996-040021	12/03/96	342340
Kosher #46	09/12/96	12/04/96	Pinal	1996-040022	12/03/96	342341
Kosher #46	09/12/96	12/04/96	Gila	96-019644	12/03/96	
Kosher #47	09/12/96	12/04/96	Pinal	1996-040023	12/03/96	342342
Kosher #47	09/12/96	12/04/96	Gila	96-019645	12/03/96	
Kosher #48	09/12/96	12/04/96	Gila	96-019646	12/03/96	342343
Kosher #49	09/12/96	12/04/96	Gila	96-019647	12/03/96	342344
Kosher #50	09/12/96	12/04/96	Gila	96-019648	12/03/96	342345
Kosher #51	09/12/96	12/04/96	Gila	96-019649	12/03/96	342346
Kosher #52	09/12/96	12/04/96	Gila	96-019650	12/03/96	342347
Kosher #53	09/12/96	12/04/96	Gila	96-019651	12/03/96	342348
Kosher #54	09/12/96	12/04/96	Gila	96-019652	12/03/96	342349
Kosher #55	09/12/96	12/04/96	Gila	96-019653	12/03/96	342350
Kosher #56	09/12/96	12/04/96	Gila	96-019654	12/03/96	342351
Kosher #57	09/12/96	12/04/96	Pinal	1996-040024	12/03/96	342352
Kosher #58	09/12/96	12/04/96	Pinal	1996-040025	12/03/96	342353
Kosher #59	09/12/96	12/04/96	Pinal	1996-040026	12/03/96	342354
Kosher #60	09/12/96	12/04/96	Pinal	1996-040027	12/03/96	342355
Kosher #60	09/12/96	12/04/96	Gila	96-019655	12/03/96	
Kosher #61	09/12/96	12/04/96	Pinal	1996-040028	12/03/96	342356
Kosher #61	09/12/96	12/04/96	Gila	96-019656	12/03/96	
Kosher #62	09/12/96	12/04/96	Gila	96-019657	12/03/96	342357
Kosher #63	09/12/96	12/04/96	Gila	96-019658	12/03/96	342358
Kosher #64	09/12/96	12/04/96	Gila	96-019659	12/03/96	342359
Kosher #65	09/12/96	12/04/96	Gila	96-019660	12/03/96	342360
Kosher #66	09/12/96	12/04/96	Gila	96-019661	12/03/96	342361
Kosher #67	09/12/96	12/04/96	Gila	96-019662	12/03/96	342362
Kosher #68	09/12/96	12/04/96	Gila	96-019663	12/03/96	342363
Kosher #69	09/12/96	12/04/96	Pinal	1996-040029	12/03/96	342364
Kosher #70	09/12/96	12/04/96	Pinal	1996-040030	12/03/96	342365
Kosher #71	09/12/96	12/04/96	Pinal	1996-040031	12/03/96	342366
Kosher #72	09/12/96	12/04/96	Pinal	1996-040032	12/03/96	342367
Kosher #73	09/12/96	12/04/96	Pinal	1996-040033	12/03/96	342368
Kosher #73	09/12/96	12/04/96	Gila	96-019664	12/03/96	
Kosher #74	09/12/96	12/04/96	Gila	96-019665	12/03/96	342369
Kosher #75	09/12/96	12/04/96	Gila	96-019666	12/03/96	342370
Kosher #76	09/12/96	12/04/96	Gila	96-019667	12/03/96	342371
Kosher #77	09/12/96	12/04/96	Gila	96-019668	12/03/96	342372
Kosher #78	09/12/96	12/04/96	Gila	96-019669	12/03/96	342373

**VERIFIED**  
 ENTERED INTO COMPUTER  
 AUG 20 1998

44

RECEIVED  
 BUREAU OF  
 LAND MANAGEMENT  
 U.S. DEPARTMENT OF THE INTERIOR  
 CAROLTA COPPER COMPANY  
 17 9 35 AM '98  
 BLM-AMC  
 Serial No.

<u>Name</u>	<u>Date Located</u>	<u>Recorded</u>	<u>County</u>	<u>County Recordation Docket Page</u>	<u>Date Filed w/ BLM</u>	<u>Serial No.</u>
Kosher #79	09/12/96	12/04/96	Gila	96-019670	12/03/96	342374
Kosher #80	09/12/96	12/04/96	Gila	96-019671	12/03/96	342375
Kosher #81	09/12/96	12/04/96	Pinal	1996-040034	12/03/96	342376
Kosher #82	09/12/96	12/04/96	Pinal	1996-040035	12/03/96	342377
Kosher #83	09/12/96	12/04/96	Pinal	1996-040036	12/03/96	342378
Kosher #84	09/12/96	12/04/96	Pinal	1996-040037	12/03/96	342379
Kosher #84	09/12/96	12/04/96	Gila	96-019672	12/03/96	
Kosher #85	09/12/96	12/04/96	Pinal	1996-040038	12/03/96	342380
Kosher #85	09/12/96	12/04/96	Gila	96-019673	12/03/96	
Kosher #86	09/12/96	12/04/96	Gila	96-019674	12/03/96	342381
Kosher #87	09/12/96	12/04/96	Gila	96-019675	12/03/96	342382
Kosher #88	09/12/96	12/04/96	Gila	96-019676	12/03/96	342383
Kosher #89	09/12/96	12/04/96	Gila	96-019677	12/03/96	342384
Kosher #90	09/12/96	12/04/96	Gila	96-019678	12/03/96	342385
Kosher #91	09/12/96	12/04/96	Gila	96-019679	12/03/96	342386
Kosher #92	09/12/96	12/04/96	Gila	96-019680	12/03/96	342387
Kosher #93	09/13/96	12/04/96	Pinal	1996-040039	12/03/96	342388
Kosher #94	09/13/96	12/04/96	Pinal	1996-040040	12/03/96	342389
Kosher #95	09/13/96	12/04/96	Pinal	1996-040041	12/03/96	342390
Kosher #96	09/13/96	12/04/96	Pinal	1996-040042	12/03/96	342391
Kosher #97	09/13/96	12/04/96	Pinal	1996-040043	12/03/96	342392
Kosher #97	09/13/96	12/04/96	Gila	96-019681	12/03/96	
Kosher #98	09/13/96	12/04/96	Pinal	1996-040044	12/03/96	342393
Kosher #98	09/13/96	12/04/96	Gila	96-019682	12/03/96	
Kosher #99	09/13/96	12/04/96	Gila	96-019683	12/03/96	342394
Kosher #100	09/13/96	12/04/96	Gila	96-019684	12/03/96	342395
Kosher #101	09/13/96	12/04/96	Gila	96-019685	12/03/96	342396
Kosher #102	09/13/96	12/04/96	Gila	96-019686	12/03/96	342397
Kosher #103	09/13/96	12/04/96	Gila	96-019687	12/03/96	342398
Kosher #104	09/13/96	12/04/96	Gila	96-019688	12/03/96	342399
Kosher #105	09/13/96	12/04/96	Gila	96-019689	12/03/96	342400
Kosher #106	09/13/96	12/04/96	Gila	96-019690	12/03/96	342401
Kosher #107	09/13/96	12/04/96	Pinal	1996-040045	12/03/96	342402
Kosher #108	09/13/96	12/04/96	Pinal	1996-040046	12/03/96	342403
Kosher #109	09/13/96	12/04/96	Pinal	1996-040047	12/03/96	342404
Kosher #110	09/13/96	12/04/96	Pinal	1996-040048	12/03/96	342405
Kosher #111	09/13/96	12/04/96	Pinal	1996-040049	12/03/96	342406
Kosher #112	09/13/96	12/04/96	Pinal	1996-040050	12/03/96	342407
Kosher #112	09/13/96	12/04/96	Gila	96-019691	12/03/96	
Kosher #113	09/13/96	12/04/96	Pinal	1996-040051	12/03/96	342408
Kosher #113	09/13/96	12/04/96	Gila	96-019692	12/03/96	
Kosher #114	09/13/96	12/04/96	Gila	96-019693	12/03/96	342409
Kosher #115	09/13/96	12/04/96	Gila	96-019694	12/03/96	342410
Kosher #116	09/13/96	12/04/96	Gila	96-019695	12/03/96	342411
Kosher #117	09/13/96	12/04/96	Gila	96-019696	12/03/96	342412
Kosher #118	09/13/96	12/04/96	Gila	96-019697	12/03/96	342413
Kosher #119	09/13/96	12/04/96	Gila	96-019698	12/03/96	342414

41

**VERIFIED**  
 ENTERED INTO COMPUTER  
 AUG 20 1998  
 SEP 23 1998

RECEIVED  
BUREAU OF  
LAND MANAGEMENT  
217 9 36 AM '99  
BLM AMC  
Serial No.

<u>Name</u>	<u>Date Located</u>	<u>Recorded</u>	<u>County</u>	<u>County Recordation Docket Page</u>	<u>Date Filed w/ BLM</u>	<u>Serial No.</u>
Kosher #120	09/13/96	12/04/96	Gila	96-019699	12/03/96	342415
Kosher #121	09/13/96	12/04/96	Gila	96-019700	12/03/96	342416
Kosher #122	09/13/96	12/04/96	Pinal	1996-040052	12/03/96	342417
Kosher #123	09/13/96	12/04/96	Pinal	1996-040053	12/03/96	342418
Kosher #124	09/13/96	12/04/96	Pinal	1996-040054	12/03/96	342419
Kosher #125	09/13/96	12/04/96	Pinal	1996-040055	12/03/96	342420
Kosher #126	09/13/96	12/04/96	Pinal	1996-040056	12/03/96	342421
Kosher #127	09/13/96	12/04/96	Pinal	1996-040057	12/03/96	342422
Kosher #127	09/13/96	12/04/96	Gila	96-019701	12/03/96	
Kosher #128	09/13/96	12/04/96	Pinal	1996-040058	12/03/96	342423
Kosher #128	09/13/96	12/04/96	Gila	96-019702	12/03/96	
Kosher #129	09/13/96	12/04/96	Gila	96-019703	12/03/96	342424
Kosher #130	09/13/96	12/04/96	Gila	96-019704	12/03/96	342425
Kosher #131	09/13/96	12/04/96	Gila	96-019705	12/03/96	342426
Kosher #132	09/13/96	12/04/96	Gila	96-019706	12/03/96	342427
Kosher #133	09/13/96	12/04/96	Gila	96-019707	12/03/96	342428
Kosher #134	09/13/96	12/04/96	Gila	96-019708	12/03/96	342429
Kosher #135	09/13/96	12/04/96	Gila	96-019709	12/03/96	342430
Kosher #136	09/13/96	12/04/96	Gila	96-019710	12/03/96	342431
Kosher #137	09/13/96	12/04/96	Gila	96-019711	12/03/96	342432
Kosher #138	09/13/96	12/04/96	Pinal	1996-040059	12/03/96	342433
Kosher #139	09/13/96	12/04/96	Pinal	1996-040060	12/03/96	342434
Kosher #140	09/13/96	12/04/96	Pinal	1996-040061	12/03/96	342435
Kosher #141	09/13/96	12/04/96	Pinal	1996-040062	12/03/96	342436
Kosher #142	09/13/96	12/04/96	Pinal	1996-040063	12/03/96	342437
Kosher #143	09/13/96	12/04/96	Pinal	1996-040064	12/03/96	342438
Kosher #144	09/13/96	12/04/96	Pinal	1996-040065	12/03/96	342439
Kosher #144	09/13/96	12/04/96	Gila	96-019712	12/03/96	
Kosher #145	09/13/96	12/04/96	Pinal	1996-040066	12/03/96	342440
Kosher #145	09/13/96	12/04/96	Gila	96-019713	12/03/96	
Kosher #146	09/13/96	12/04/96	Gila	96-019714	12/03/96	342441
Kosher #147	09/13/96	12/04/96	Gila	96-019715	12/03/96	342442
Kosher #148	09/13/96	12/04/96	Gila	96-019716	12/03/96	342443
Kosher #149	09/13/96	12/04/96	Gila	96-019717	12/03/96	342444
Kosher #150	09/13/96	12/04/96	Gila	96-019718	12/03/96	342445
Kosher #151	09/13/96	12/04/96	Gila	96-019719	12/03/96	342446
Kosher #152	09/13/96	12/04/96	Gila	96-019720	12/03/96	342447
Kosher #153	09/13/96	12/04/96	Gila	96-019721	12/03/96	342448
Kosher #154	09/13/96	12/04/96	Gila	96-019722	12/03/96	342449
Kosher #155	09/13/96	12/04/96	Gila	96-019723	12/03/96	342450
Kosher #156	09/13/96	12/04/96	Pinal	1996-040067	12/03/96	342451
Kosher #157	09/13/96	12/04/96	Pinal	1996-040068	12/03/96	342452
Kosher #158	09/13/96	12/04/96	Pinal	1996-040069	12/03/96	342453
Kosher #159	09/13/96	12/04/96	Pinal	1996-040070	12/03/96	342454
Kosher #160	09/13/96	12/04/96	Pinal	1996-040071	12/03/96	342455
Kosher #161	09/14/96	12/04/96	Pinal	1996-040072	12/03/96	342456
Kosher #162	09/14/96	12/04/96	Pinal	1996-040073	12/03/96	342457
Kosher #163	09/14/96	12/04/96	Pinal	1996-040074	12/03/96	342458
Kosher #163	09/14/96	12/04/96	Gila	96-019724	12/03/96	

44

ENTERED INTO COMPUTER

AUG 20 1998

VERIFIED

5/11/98



RECEIVED  
BUREAU OF LAND MANAGEMENT  
17 9 36 AM '99  
BLM AMC  
Serial No.

<u>Name</u>	<u>Date Located</u>	<u>Recorded</u>	<u>County</u>	<u>County Recordation Docket Page</u>	<u>Date Filed w/ BLM</u>	<u>Serial No.</u>
Kosher #164	09/14/96	12/04/96	Pinal	1996-040075	12/03/96	342459
Kosher #164	09/14/96	12/04/96	Gila	96-019725	12/03/96	
Kosher #165	09/14/96	12/04/96	Gila	96-019726	12/03/96	342460
Kosher #166	09/14/96	12/04/96	Gila	96-019727	12/03/96	342461
Kosher #167	09/14/96	12/04/96	Gila	96-019728	12/03/96	342462
Kosher #168	09/14/96	12/04/96	Gila	96-019729	12/03/96	342463
Kosher #169	09/14/96	12/04/96	Gila	96-019730	12/03/96	342464
Kosher #170	09/14/96	12/04/96	Gila	96-019731	12/03/96	342465
Kosher #171	09/14/96	12/04/96	Gila	96-019732	12/03/96	342466
Kosher #172	09/14/96	12/04/96	Gila	96-019733	12/03/96	342467
Kosher #173	09/14/96	12/04/96	Gila	96-019734	12/03/96	342468
Kosher #174	09/14/96	12/04/96	Pinal	1996-040076	12/03/96	342469
Kosher #175	09/14/96	12/04/96	Pinal	1996-040077	12/03/96	342470
Kosher #176	09/14/96	12/04/96	Pinal	1996-040078	12/03/96	342471
Kosher #177	09/14/96	12/04/96	Pinal	1996-040079	12/03/96	342472
Kosher #178	09/14/96	12/04/96	Pinal	1996-040080	12/03/96	342473
Kosher #179	09/14/96	12/04/96	Pinal	1996-040081	12/03/96	342474
Kosher #180	09/14/96	12/04/96	Pinal	1996-040082	12/03/96	342475
Kosher #181	09/14/96	12/04/96	Pinal	1996-040083	12/03/96	342476
Kosher #182	09/14/96	12/04/96	Pinal	1996-040084	12/03/96	342477
Kosher #182	09/14/96	12/04/96	Gila	96-019735	12/03/96	
Kosher #183	09/14/96	12/04/96	Pinal	1996-040085	12/03/96	342478
Kosher #183	09/14/96	12/04/96	Gila	96-019736	12/03/96	
Kosher #184	09/14/96	12/04/96	Gila	96-019737	12/03/96	342479
Kosher #185	09/14/96	12/04/96	Gila	96-019738	12/03/96	342480
Kosher #186	09/14/96	12/04/96	Pinal	1996-040086	12/03/96	342481
Kosher #187	09/14/96	12/04/96	Pinal	1996-040087	12/03/96	342482
Kosher #188	09/14/96	12/04/96	Pinal	1996-040088	12/03/96	342483
Kosher #189	09/14/96	12/04/96	Pinal	1996-040089	12/03/96	342484
Kosher #190	09/14/96	12/04/96	Pinal	1996-040090	12/03/96	342485
Kosher #191	09/14/96	12/04/96	Pinal	1996-040091	12/03/96	342486
Kosher #192	09/14/96	12/04/96	Pinal	1996-040092	12/03/96	342487
Kosher #193	09/14/96	12/04/96	Pinal	1996-040093	12/03/96	342488
Kosher #193	09/14/96	12/04/96	Gila	96-019739	12/03/96	
Kosher #194	09/14/96	12/04/96	Pinal	1996-040094	12/03/96	342489
Kosher #194	09/14/96	12/04/96	Gila	96-019740	12/03/96	
Kosher #195	09/14/96	12/04/96	Gila	96-019741	12/03/96	342490
Kosher #196	09/14/96	12/04/96	Gila	96-019742	12/03/96	342491
Kosher #197	09/14/96	12/04/96	Pinal	1996-040095	12/03/96	342492
Kosher #198	09/14/96	12/04/96	Pinal	1996-040096	12/03/96	342493
Kosher #199	09/14/96	12/04/96	Pinal	1996-040097	12/03/96	342494
Kosher #200	09/14/96	12/04/96	Pinal	1996-040098	12/03/96	342495
Kosher #201	09/14/96	12/04/96	Pinal	1996-040099	12/03/96	342496
Kosher #202	09/14/96	12/04/96	Pinal	1996-040100	12/03/96	342497
Kosher #203	09/14/96	12/04/96	Pinal	1996-040101	12/03/96	342498
Kosher #204	09/14/96	12/04/96	Pinal	1996-040102	12/03/96	342499
Kosher #205	09/14/96	12/04/96	Pinal	1996-040103	12/03/96	342500
Kosher #205	09/14/97	12/04/96	Gila	96-019743	12/03/96	

*4/26*

ENTERED INTO COMPUTER  
AUG 20 1998  
VERIFIED  
SEP 23 1998

<u>Name</u>	<u>Date Located</u>	<u>Date Recorded</u>	<u>County</u>	<u>County Recordation Docket Page</u>	<u>Date Filed w/ BLM</u>	<u>BLM AMC Serial No.</u>
Kosher #206	09/14/97	12/04/96	Gila	96-019744	12/03/96	342501
Kosher #207	09/14/96	12/04/96	Pinal	1996-040104	12/03/96	342502
Kosher #208	09/14/96	12/04/96	Pinal	1996-040105	12/03/96	342503
Kosher #209	09/14/96	12/04/96	Pinal	1996-040106	12/03/96	342504
Kosher #210	09/14/96	12/04/96	Pinal	1996-040107	12/03/96	342505
Kosher #211	09/14/96	12/04/96	Pinal	1996-040108	12/03/96	342506
Kosher #211	09/14/96	12/04/96	Gila	96-019745	12/03/96	
Kosher #212	09/14/96	12/04/96	Gila	96-019746	12/03/96	342507
Kosher #213	09/14/96	12/04/96	Gila	96-019747	12/03/96	342508
Kosher #214	09/14/96	12/04/96	Gila	96-019748	12/03/96	342509
Kosher #215	09/14/96	12/04/96	Gila	96-019749	12/03/96	342510
Kosher #216	09/14/96	12/04/96	Gila	96-019750	12/03/96	342511
Kosher #217	09/14/96	12/04/96	Gila	96-019751	12/03/96	342512
Kosher #218	09/14/96	12/04/96	Gila	96-019752	12/03/96	342513
Kosher #219	09/14/96	12/04/96	Gila	96-019753	12/03/96	342514

Unpatented Mining Claims located in the Globe-Miami Mining District,  
Section 1, T1S, R13E,  
Section 6, T1S, R14E, G&SRB&M  
Gila County, Arizona

<u>Name</u>	<u>Date Located</u>	<u>Date Recorded</u>	<u>County</u>	<u>County Recordation Docket Page</u>	<u>Date Filed w/BLM</u>	<u>BLM AMC Serial No.</u>
RJD #1	12/5/97	2/27/98	Gila	1998 2760	3/2/98	349780
RJD #2	12/5/97	2/27/98	Gila	1998 2761	3/2/98	349781
RJD #3	5/17/98	6/5/98	Gila	1998 8632	7/9/98	350334
RJD #4	5/17/98	6/5/98	Gila	1998 8633	7/9/98	350335

The above-listed claims are owned by:

Carlota Copper Company  
8101 E. Prentice Avenue, #800  
Englewood, CO 80111

RECEIVED  
BUREAU OF  
LAND MANAGEMENT  
AUG 17 9 36 AM '99  
ARIZONA  
STATE OFFICE  
PHOENIX, ARIZONA

VERIFIED

SEP 20 1998

ENTERED INTO COMPUTER

20 1998

18  
18

UNITED STATES  
DEPARTMENT OF THE INTERIOR  
BUREAU OF LAND MANAGEMENT

RECEIPT AND ACCOUNTING ADVICE

NO. 2389404 04

TC/AZ 08/18/98

Subject: CLAIM MAINTENANCE FEE 1999 - 484

2 6 13 48,400.00

Applicant:

CARLOTA COPPER CO  
1306 LIVE OAK ST  
BOX 1009  
MIAMI AZ 85539-0806

CK 004332  
Remitter: 300 694-4936

Assignor:

LEASE MANAGEMENT DATA										
<input type="checkbox"/> NEW <input type="checkbox"/> UPDATE <input type="checkbox"/> PAYMENT										
ORIGINAL SERIAL NO.	ASG.	TYPE	ST.	CTY.	FUND SYMBOL			ACRES/UNITS	RATE	
AMC 298647, ET AL										
AMOUNT	ANV. DATE	EXP. DATE	BILL CYC.	S/C	DISTRICT	NEXT BILL	MISC. DATA	U of M	ACTUAL UNITS	
ASSIGNMENT SERIAL NO.	ASG.	TYPE	ST.	CTY.	FUND SYMBOL			ACRES/UNITS	RATE	
AMOUNT	ANV. DATE	EXP. DATE	BILL CYC.	S/C	DISTRICT	NEXT BILL	MISC. DATA	U of M	ACTUAL UNITS	

APPLY REMITTANCE			
ACTION	FUND SYMBOL	CTY.	AMOUNT
FILING FEE			
RENTAL			
UNEARNED			
REFUND			
TOTAL			
AMOUNT DUE			

Remarks:

BY:

DATE:

Lease in Escrow?  
 KGS?                      Of Interest?  
 Auto Escalates?            Operating Rights?  
 Auto Renew?                   Operator  
    Bond Filed?

FOR MMS USE ONLY		
BILLEE		FOREST REFUGE
NUMBER		
OCS SECTION		
CODE		

**CARLOTA COPPER COMPANY**

AMC.  
~~298647~~  
~~52072~~  
~~279919~~

August 14, 1997

Certified P 493 482 735  
Return Receipt Requested

327251 298647  
27738 52072  
97634 279919  
320760  
39932 324206  
342296 325818

Bureau of Land Management  
Arizona State Office  
222 N. Central Avenue  
Phoenix, AZ 85004-2203

ARIZONA  
STATE OFFICE  
PHOENIX, ARIZONA

AUG 18 9 58 AM '97

RECEIVED  
BUREAU OF  
LAND MANAGEMENT

RE: Maintenance Fees for Unpatented Mining Claims

Gentlemen:

Enclosed with this letter are an *Affidavit of Payment of Maintenance Fees and Notice of Intention to Hold Mining Claims* and a check for \$48,000 representing payment in the sum of \$100 for each of the unpatented mining claims in the Carlota claim group. This payment represents payment of the federal annual mining claim maintenance fees for the assessment year beginning at noon on September 1, 1997, and ending at noon on September 1, 1998. The full names of the claims and the BLM mining claim serial numbers assigned to the claims for which the fees are paid are described on the Exhibit A attached to the Affidavit and by this reference incorporated in this letter.

The claims are owned or leased by Carlota Copper Company, whose mailing address is 8101 E. Prentice Avenue, Suite 800, Englewood, CO 80111.

If you have any questions concerning payment of the fees and the information filing; or if you determine that the fees or information filing are inadequate in any respect, please contact me at (303) 694-4936 immediately.

Sincerely,

*Sherry Ellebracht*

Sherry Ellebracht  
Landman

ENTERED IN COMPUTER

Enclosures

*RP* 9/17/97. *mm*

Carlota Copper Company

8101 East Prentice Avenue, Suite 800, Englewood, Colorado 80111  
303-694-4936 Fax 303-773-0733



EXHIBIT A

CARLOTA

CARLOTA COPPER COMPANY

Unpatented mining claims situated in Sections 25, 26, 35, and 36,  
Township 1 North, Range 13 East, G&SRB&M,  
Globe-Miami Mining District, Gila and Pinal Counties, Arizona

ARIZONA  
STATE OFFICE  
PHOENIX, ARIZONA

AUG 18 9 59 AM '97

RECEIVED  
BUREAU OF  
LAND MANAGEMENT

CLAIM NAMES AND NUMBERS

<u>Name</u>	<u>Date Located</u>	<u>Date Recorded</u>	<u>County Recordation Docket Page</u>	<u>Date Filed w/BLM</u>	<u>BLM AMC Serial No.</u>
Gila County:					
Grizzly #1	7/18/89	7/24/89	774 120	9/1/89	298647
Amended		11/22/89	785 119	12/13/89	
Grizzly #2	7/18/89	7/24/89	774 123	9/1/89	298648
Amended		11/22/89	785 119	12/13/89	
Grizzly #3	7/18/89	7/24/89	774 126	9/1/89	298649
Amended		11/22/89	785 119	12/13/89	
Grizzly #4	7/18/89	7/24/89	774 129	9/1/89	298650
Amended		11/22/89	785 119	12/13/89	
Pinal County:					
		8/22/89	1625 631	9/1/89	
		11/22/89	1642 209	12/13/89	
Gila County:					
Grizzly #5	7/18/89	7/24/89	774 132	9/1/89	298651
Amended		11/22/89	785 119	12/13/89	
Pinal County:					
		8/22/89	1625 634	9/1/89	
		11/22/89	1642 209	12/13/89	
Gila County:					
Grizzly #6	7/18/89	7/24/89	774 135	9/1/89	298652
Amended		11/22/89	785 119	12/13/89	
Grizzly #7	7/18/89	7/24/89	774 138	9/1/89	298653
Amended		11/22/89	785 119	12/13/89	
Grizzly #8	7/18/89	7/24/89	774 141	9/1/89	298654
Amended		11/22/89	785 119	12/13/89	
Grizzly #9	7/18/89	7/24/89	774 144	9/1/89	298655
Amended		11/22/89	785 119	12/13/89	
Grizzly #10	7/18/89	7/24/89	774 147	9/1/89	298656
Amended		11/22/89	785 119	12/13/89	
Grizzly #11	7/18/89	7/24/89	774 150	9/1/89	298657
Amended		11/22/89	785 119	12/13/89	
Grizzly #12	7/18/89	7/24/89	774 153	9/1/89	298658
Amended		11/22/89	785 119	12/13/89	
Pinal County:					
	7/18/89	8/22/89	1625 637	9/1/89	
		11/22/89	1642 209	12/13/89	
Gila County:					
Grizzly #13	7/18/89	7/24/89	774 156	9/1/89	298659
Amended		11/22/89	785 119	12/13/89	
Grizzly #14	7/18/89	7/24/89	774 159	9/1/89	298660
Amended		11/22/89	785 119	12/13/89	

(14) MI

Unpatented Mining Claims located in the Pinto Creek (Miami) Mining District,  
in Sections 26, 27, 34, 35, and 36, T1N, R13E,  
and Sections 1, 2, 11, and 12, T1S, R13E, G&SRB&M,  
Gila and Pinal Counties, Arizona

<u>Claim Name</u>	<u>Loc. Date</u>	<u>Original County</u>	<u>Original Recordation</u>		<u>Amended Recordation</u>		<u>BLM AMC Serial No.</u>
			<u>Book</u>	<u>Page</u>	<u>Book</u>	<u>Page</u>	
Tip Top	3/2/29	Pinal	45	142	648	830	52265
Tip Top #1	8/1/30	Pinal	46	275			52266
Tip Top 2	3/2/29	Pinal	45	144	648	831	52267
Tip Top 3	3/10/29	Pinal	45	145	648	832	52268
Tip Top #4	8/1/30	Pinal	46	301			52269
Eder #10	4/21/69	Pinal	569	819			52270
Eder #11	4/21/69	Pinal	569	820			52271
Eder #12	4/21/69	Pinal	569	821			52272
Eder 14	9/27/71	Pinal	645	51			52274
		Gila	308	309			
Eder 15	9/27/71	Pinal	645	52			52275
		Gila	308	310			
Eder 16	9/27/71	Pinal	645	53	721	95	52276
		Gila	308	311	348	10	
Eder 17	9/27/71	Pinal	645	54	721	96	52277
		Gila	308	312	348	9	
Eder 18	9/27/71	Pinal	710	228			52278
		Gila	308	313			
Eder 19	9/27/71	Pinal	710	229	721	715	52279
		Gila	308	314	348	275	
Eder 22	9/27/71	Pinal	645	56			52280
		Gila	308	317			
Eder #23	1/4/73	Pinal	691	416			52281
Eder 27	9/11/73	Pinal	720	440			52282
Eder 34	6/14/73	Pinal	710	926			52285
Eder 35	6/14/73	Pinal	710	927			52286
Eder 36	6/14/73	Pinal	710	928			52287
Eder 39	6/13/73	Pinal	710	931			52289
Eder 40	6/14/73	Pinal	710	932			52290
Eder 43	6/13/73	Pinal	710	935			52292
Eder 44	6/14/73	Pinal	710	936			52293
Eder 45	6/13/73	Pinal	710	937			52294
Eder 46	6/13/73	Pinal	710	938			52295
Eder 47	6/13/73	Pinal	710	939			52296
Eder 48	6/13/73	Pinal	710	940	721	97	52297
Eder 49	6/12/73	Pinal	710	941			52298
Eder 50	6/12/73	Pinal	710	942			52299
Eder 51	6/12/73	Pinal	710	943			52300
Eder 52	6/12/73	Pinal	710	944			52301
Eder 53	6/12/73	Pinal	710	945			52302
Eder 54	6/13/73	Pinal	710	946			52303
		Gila	341	802			
Eder 55	6/13/73	Pinal	710	947			52304
		Gila	341	803			
Eder 56	6/13/73	Pinal	710	948			52305
		Gila	341	804			

ARIZONA  
STATE OFFICE  
PHOENIX, ARIZONA

Aug 18 9 59 AM '97

RECEIVED  
BUREAU OF  
LAND MANAGEMENT

(36)  
11/5

<u>Claim Name</u>	<u>Original Loc. Date</u>	<u>County</u>	<u>Original Recordation</u>		<u>Amended Recordation</u>		<u>BLM AMC Serial No.</u>
			<u>Book</u>	<u>Page</u>	<u>Book</u>	<u>Page</u>	
Eder 57	6/12/73	Pinal	710	949	721	98	52306
		Gila	341	805	348	8	
Eder 59	6/14/73	Pinal	710	951			52307
		Gila	341	807			
Eder 62	9/7/73	Pinal	721	716			52308
Eder 63	9/7/73	Pinal	721	717			52309
		Gila	348	276			
Eder 64	9/7/73	Pinal	721	718			52310
		Gila	348	277			
Eder 65	9/7/73	Pinal	721	719			52311
		Gila	348	278			
Eder 66	9/7/73	Pinal	721	720			52312
		Gila	348	279			
Eder 67	9/7/73	Pinal	721	721			52313
		Gila	348	280			
Eder 68	9/7/73	Pinal	721	722			52314
		Gila	348	281			
Eder 69	9/7/73	Pinal	721	723			52315
		Gila	348	282			
Eder 70	9/24/73	Gila	348	283			52316
Ghost 16	12/29/66	Pinal	497	450			52317
Ghost 27	3/10/64	Pinal	387	137			52318
Ghost 28	5/18/64	Pinal	387	138			52319
Ghost 29	3/10/64	Pinal	387	139			52320
Ghost 30	5/18/64	Pinal	387	140			52321
Ghost 31	3/10/64	Pinal	387	141			52322
Ghost 32	12/29/66	Pinal	497	451			52323
Ghost 38	12/29/66	Pinal	497	452			52326
Ghost 40	12/29/66	Pinal	497	453			52327
Ghost 48	12/29/66	Pinal	497	455			52329
Ghost 50	12/29/66	Pinal	497	456			52330
Ghost 61	3/12/64	Pinal	387	165			52331
Ghost 62	3/12/64	Pinal	387	166			52332
Ghost 63	3/12/64	Pinal	387	167			52333
Ghost 42	12/29/66	Pinal	497	454			52328
Ghost 66	3/12/64	Pinal	387	170			52336
Ghost 90	12/29/66	Pinal	497	457			52337
Ghost 93	3/16/64	Pinal	387	194			52340
Ghost 95	3/16/64	Pinal	387	195			52342
Ghost 97	3/16/64	Pinal	387	196			52344
Ghost 99	3/16/64	Pinal	387	197			52346
Ghost 131	9/23/65	Pinal	429	515			52365
Ghost 132	9/23/65	Pinal	429	516			52366
Ghost 133	9/23/65	Pinal	429	517			52367
Ghost 134	9/23/65	Pinal	429	518			52368
Ghost 135	9/23/65	Pinal	429	519			52369
Ghost 136	9/23/65	Pinal	429	520			52370
Ghost 137	9/23/65	Pinal	429	521			52371

ARIZONA  
STATE OFFICE  
PHOENIX, ARIZONA

AUG 18 9 59 AM '97

RECEIVED  
BUREAU OF  
LAND MANAGEMENT

31  
MMS



<u>Claim Name</u>	<u>Original Loc. Date</u>	<u>County</u>	<u>Original Recordation</u>		<u>Amended Recordation</u>		<u>BLM AMC Serial No.</u>
			<u>Book</u>	<u>Page</u>	<u>Book</u>	<u>Page</u>	
Ghost 140	4/15/64	Pinal	387	209			52372
Ghost 141	4/15/64	Pinal	387	210			52373
Ghost 142	4/15/64	Pinal	387	211			52374
Ghost 143	4/15/64	Pinal	387	212			52375
Ghost 144	4/15/64	Pinal	387	213			52376
Cap 130	7/24/30	Pinal	46	311			52386
Cap 131	7/25/30	Pinal	46	311			52387
"Moon Rise"	2/15/1899	Gila	6	401			52388
Promoter	11/14/29	Gila	44	5	348	7	52389
Stars and Stripes	1/1/02	Gila	7	466	308	307	52390
Providence	7/1/28	Gila	40	444	309	649	52391
Eder 71	11/24/87	Gila	726	416			279919
Eder 72	11/24/87	Gila	726	419			279920
Eder 73	11/24/87	Gila	726	422			279921
		Pinal	1497	441			
Eder 74	11/24/87	Pinal	1497	443			279922
Eder 75	11/24/87	Pinal	1497	445			279923
Eder 76	11/24/87	Pinal	1497	447			279924

Unpatented mining claims situated in  
Sections 4, 5, 6, 7, Township 1 South, Range 14 East;  
Sections 1, 2, 11, 12, Township 1 South, Range 13 East;  
Section 31, Township 1 North, Range 14 East;  
Sections 14, 15, 22, 23, 25, 26, 27, Township 1 North, Range 13 East,  
G&SRB&M, Globe-Miami Mining District, Gila and Pinal Counties, Arizona

RECEIVED  
BUREAU OF  
LAND MANAGEMENT  
ARIZONA  
STATE OFFICE  
PHOENIX, ARIZONA  
Aug 18 9 59 AM '97

CLAIM NAMES AND NUMBERS

<u>Name</u>	<u>Date Located</u>	<u>Date Recorded</u>	<u>County</u>	<u>County Recordation Docket Page</u>		<u>Date Filed w/BLM</u>	<u>BLM AMC Serial No.</u>
Kelly #1	1/26/92	3/12/92	Gila	860	997	4/16/92	320760
Kelly #2	1/26/92	3/12/92	Gila	860	1000	4/16/92	320761
Kelly #3	1/26/92	3/12/92	Gila	861	01	4/16/92	320762
Kelly #4	1/26/92	3/12/92	Gila	861	04	4/16/92	320763
Kelly #5	1/26/92	3/12/92	Gila	861	07	4/16/92	320764
Kelly #6	1/28/92	3/12/92	Gila	861	10	4/16/92	320765
Kelly #7	1/26/92	3/12/92	Gila	861	13	4/16/92	320766
Kelly #8	1/28/92	3/12/92	Gila	861	16	4/16/92	320767
Kelly #9	1/26/92	3/12/92	Gila	861	19	4/16/92	320768
Kelly #10	1/28/92	3/12/92	Gila	861	22	4/16/92	320769
Kelly #11	1/26/92	3/12/92	Gila	861	25	4/16/92	320770

<u>Name</u>	<u>Date Located</u>	<u>Date Recorded</u>	<u>County</u>	<u>County Recordation Docket Page</u>		<u>Date Filed w/BLM</u>	<u>BLM AMC Serial No.</u>
Kelly #12	1/28/92	3/12/92	Gila	861	28	4/16/92	320771
Kelly #13	1/26/92	3/12/92	Gila	861	31	4/16/92	320772
Kelly #14	1/28/92	3/12/92	Gila	861	34	4/16/92	320773
Kelly #15	1/28/92	3/12/92	Gila	861	37	4/16/92	320774
Kelly #16	1/28/92	3/12/92	Gila	861	40	4/16/92	320775
Kelly #17	1/28/92	3/12/92	Gila	861	43	4/16/92	320776
Kelly #18	1/28/92	3/12/92	Gila	861	46	4/16/92	320777
Kelly #19	1/28/92	3/12/92	Gila	861	49	4/16/92	320778
Kelly #20	1/26/92	3/12/92	Gila	861	52	4/16/92	320779
Kelly #21	1/27/92	3/12/92	Gila	861	55	4/16/92	320780
Kelly #22	1/27/92	3/12/92	Gila	861	58	4/16/92	320781
Kelly #23	1/27/92	3/12/92	Gila	861	61	4/16/92	320782
Kelly #24	1/27/92	3/12/92	Gila	861	64	4/16/92	320783
Kelly #25	1/27/92	3/12/92	Gila	861	67	4/16/92	320784
Kelly #26	1/27/92	3/12/92	Gila	861	70	4/16/92	320785
Kelly #27	1/29/92	3/12/92	Gila Pinal	861 1809	73 641	4/16/92	320786
Kelly #28	1/29/92	3/12/92	Gila Pinal	861 1809	76 643	4/16/92	320787
Kelly #29	1/29/92	3/12/92	Gila Pinal	861 1809	79 645	4/16/92	320788
Kelly #30	1/29/92	3/12/92	Gila	861	82	4/16/92	320789
Kelly #31-A	7/11/92	8/06/92 8/13/92	Gila Pinal	877 1845	747 922	8/27/92	324206
Kelly #32	1/29/92	3/12/92	Gila	861	88	4/16/92	320791
Kelly #33	1/29/92	3/12/92	Pinal	1809	649	4/16/92	320792
Kelly #34	1/29/92	3/12/92	Gila Pinal	861 1809	91 651	4/16/92	320793
Kelly #35	1/29/92	3/12/92	Pinal	1809	653	4/16/92	320794
Kelly #36	1/29/92	3/12/92	Gila Pinal	861 1809	94 655	4/16/92	320795
Kelly #37	1/28/92	3/12/92	Pinal	1809	657	4/16/92	320796
Kelly #38	1/28/92 1/29/92	3/12/92 3/12/92	Gila Pinal	861 1809	97 659	4/16/92	320797
Kelly #39	1/28/92	3/12/92	Pinal	1809	661	4/16/92	320798
Kelly #40	1/31/92	3/12/92	Pinal	1809	663	4/16/92	320799
Kelly #53	1/30/92	3/12/92	Pinal	1809	671	4/16/92	320803

RECEIVED  
 BUREAU OF  
 LAND MANAGEMENT  
 AUG 18 9 59 AM '97  
 ARIZONA  
 STATE OFFICE  
 PHOENIX, ARIZONA

30

<u>Name</u>	<u>Date Located</u>	<u>Date Recorded</u>	<u>County</u>	<u>County Recordation Docket Page</u>	<u>Date Filed w/BLM</u>	<u>BLM AMC Serial No.</u>
Kelly #57	1/30/92	3/12/92	Pinal	1809 673	4/16/92	320804
Kelly #58	1/30/92	3/12/92	Pinal	1809 675	4/16/92	320805
Kelly #59	1/30/92	3/12/92	Pinal	1809 677	4/16/92	320806
Kelly #60	1/30/92	3/12/92	Pinal	1809 679	4/16/92	320807
Kelly #66	1/30/92	3/12/92	Pinal	1809 691	4/16/92	320813
Kelly #67	1/30/92	3/12/92	Pinal	1809 693	4/16/92	320814
Kelly #68	1/30/92	3/12/92	Pinal	1809 695	4/16/92	320815
Kelly #71	1/30/92	3/12/92	Pinal	1809 697	4/16/92	320816
Kelly #72	1/30/92	3/12/92	Pinal	1809 699	4/16/92	320817
Kelly #73	1/30/92	3/12/92	Pinal	1809 701	4/16/92	320818
Kelly #83	2/01/92	3/12/92	Pinal	1809 721	4/16/92	320828
Kelly #84	2/01/92	3/12/92	Pinal	1809 723	4/16/92	320829
Kelly #86	2/01/92	3/12/92	Pinal	1809 727	4/16/92	320831
Kelly #87	2/01/92	3/12/92	Pinal	1809 729	4/16/92	320832
Kelly #89	2/01/92	3/12/92	Pinal	1809 733	4/16/92	320834
Kelly #90	2/01/92	3/12/92	Pinal	1809 735	4/16/92	320835
Kelly #91	2/02/92	3/12/92	Pinal	1809 737	4/16/92	320836
Kelly #92	2/02/92	3/12/92	Gila Pinal	861 100 1809 739	4/16/92	320837
Kelly #93	2/02/92	3/12/92	Gila Pinal	861 103 1809 741	4/16/92	320838
Kelly #94	2/02/92	3/12/92	Gila	861 106	4/16/92	320839
Kelly #95	2/02/92	3/12/92	Gila Pinal	861 109 1809 743	4/16/92	320840
Kelly #96	2/02/92	3/12/92	Gila Pinal	861 112 1809 745	4/16/92	320841
Kelly #97	2/02/92	3/12/92	Gila	861 115	4/16/92	320842
Kelly #98	2/02/92	3/12/92	Gila	861 118	4/16/92	320843
Kelly #99	2/02/92	3/12/92	Gila	861 121	4/16/92	320844
Kelly #100	2/04/92	3/12/92	Gila	861 124	4/16/92	320845
Kelly #101	10/31/92	12/14/92	Gila	892 489	1/19/93	325818
Kelly #103	10/31/92	12/14/92	Gila	892 495	1/19/93	325820
Kelly #104	10/31/92	12/14/92	Gila	892 498	1/19/93	325821
Kelly #105	10/31/92	12/14/92	Gila	892 501	1/19/93	325822
Kelly #106	10/31/92	12/14/92	Gila	892 504	1/19/93	325823
Kelly #107	10/31/92	12/14/92	Gila	892 507	1/19/93	325824
Kelly #112	10/31/92	12/14/92	Gila	892 522	1/19/93	325829
Kelly #113	10/31/92	12/14/92	Gila	892 525	1/19/93	325830
Kelly #114	10/31/92	12/14/92	Gila	892 528	1/19/93	325831
Kelly #115	10/31/92	12/14/92	Gila	892 531	1/19/93	325832

ARIZONA  
STATE OFFICE  
PHOENIX, ARIZONA  
AUG 18 10 00 AM '97  
RECEIVED  
BUREAU OF  
LAND MANAGEMENT

*[Handwritten signature]*

<u>Name</u>	<u>Date Located</u>	<u>Date Recorded</u>	<u>County</u>	<u>County Recordation Docket Page</u>	<u>Date Filed w/BLM</u>	<u>BLM AMC Serial No.</u>
Kelly #120	11/9/92	12/14/92	Gila	892 546	1/19/93	325837
Kelly #121	11/9/92	12/14/92	Gila	892 549	1/19/93	325838
Kelly #122	11/9/92	12/14/92	Gila	892 552	1/19/93	325839
Kelly #123	11/9/92	12/14/92	Gila	892 555	1/19/93	325840
Kelly #124	11/9/92	12/14/92	Gila	892 558	1/19/93	325841
Kelly #125	11/8/92	12/14/92	Gila	892 561	1/19/93	325842
Kelly #126	11/8/92	12/14/92	Gila	892 564	1/19/93	325843
Kelly #127	11/8/92	12/14/92	Gila	892 567	1/19/93	325844
Kelly #128	11/8/92	12/14/92	Gila Pinal	892 570 1874 047	1/19/93	325845
Kelly #129	11/8/92	12/14/92	Gila	892 573	1/19/93	325846
Kelly #130	11/8/92	12/14/92	Gila	892 576	1/19/93	325847
Kelly #131	11/8/92	12/14/92	Gila	892 579	1/19/93	325848
Kelly #132	11/7/92	12/14/92	Gila Pinal	892 582 1874 049	1/19/93	325849
Kelly #133	11/7/92	12/14/92	Gila	892 585	1/19/93	325850
Kelly #134	11/7/92	12/14/92	Gila	892 588	1/19/93	325851
Kelly #135	11/7/92	12/14/92	Gila	892 591	1/19/93	325852
Kelly #136	11/7/92	12/14/92	Gila Pinal	892 594 1874 051	1/19/93	325853
Kelly #137	11/7/92	12/14/92	Gila Pinal	892 597 1874 053	1/19/93	325854
Kelly #138	11/7/92	12/14/92	Gila	892 600	1/19/93	325855
Kelly #139	11/7/92	12/14/92	Gila	892 601	1/19/93	325856
Kelly #140	11/7/92	12/14/92	Gila	892 604	1/19/93	325857
Kelly #141	11/7/92	12/14/92	Gila	892 607	1/19/93	325858
Kelly #142	11/7/92	12/14/92	Gila	892 610	1/19/93	325859
Kelly #143	11/7/92	12/14/92	Gila	892 613	1/19/93	325860
Kelly #144	11/7/92	12/14/92	Gila	892 616	1/19/93	325861
Kelly #145	11/7/92	12/14/92	Gila	892 619	1/19/93	325862
Kelly #146	11/7/92	12/14/92	Gila	892 622	1/19/93	325863
Kelly #147	11/7/92	12/14/92	Gila	892 625	1/19/93	325864
Kelly #148	11/6/92	12/14/92	Gila	892 628	1/19/93	325865
Kelly #149	11/6/92	12/14/92	Gila	892 631	1/19/93	325866
Kelly #150	11/6/92	12/14/92	Gila	892 634	1/19/93	325867
Kelly #151	7/30/93	8/23/93	Gila	93-635862	8/23/93	327254
Kelly #152	7/30/93	8/23/93	Gila	93-635863	8/23/93	327255
Kelly #153	7/30/93	8/23/93	Gila Pinal	93-635864 1936 617	8/23/93	327256
Kelly #154	7/30/93	8/23/93	Gila Pinal	93-635865 1936 619	8/23/93	327257
Kelly #155	7/30/93	8/23/93	Gila Pinal	93-635866 1936 621	8/23/93	327258

ARIZONA  
STATE OFFICE  
PHOENIX, ARIZONA  
AUG 18 10 00 AM '93  
RECEIVED  
BUREAU OF  
LAND MANAGEMENT

<u>Name</u>	<u>Date Located</u>	<u>Date Recorded</u>	<u>County</u>	<u>County Recordation Book</u>	<u>Page</u>	<u>Date Filed w/BLM</u>	<u>BLM AMC Serial No.</u>
Kelly #156	7/30/93	8/23/93	Gila Pinal	93-635867 1936	623	8/23/93	327259
Kelly #157	7/30/93	8/23/93	Pinal	1936	625	8/23/93	327260
Kelly #158	7/30/93	8/23/93	Gila Pinal	93-635861 1936	627	8/23/93	327261
Kelly #159	7/30/93	8/23/93	Pinal	1936	629	8/23/93	327262
Kelly #160	7/30/93	8/23/93	Pinal	1936	631	8/23/93	327263
Kelly #161	7/30/93	8/23/93	Pinal	1936	633	8/23/93	327264
Kelly #162	7/30/93	8/23/93	Pinal	1936	635	8/23/93	327265
Kelly #163	7/30/93	8/23/93	Pinal	1936	637	8/23/93	327266

Unpatented mining claims situated in Section 36, Township 1 North, Range 13 East;  
 Section 31, Township 1 North, Range 14 East;  
 Section 1, Township 1 South, Range 13 East;  
 and Section 6, Township 1 South, Range 14 East,  
 Globe-Miami Mining District, G&SRB&M, Gila County, Arizona.

<u>Claim Name</u>	<u>Recorded</u>		<u>BLM Serial No.</u>
	<u>Book/Docket</u>	<u>Page</u>	
Lizard No. 27	47	348	AMC 28018
Rejected No. 1	31	415	AMC 28020
Rejected No. 2	31	416	AMC 28019
Amended	52	374	
Rejected No. 3	53	184	AMC 28016
Rejected No. 4	493	569	AMC 97634
Rejected No. 5	493	571	AMC 97635
Rejected No. 6	493	573	AMC 97636
Rejected No. 7	493	575	AMC 97637
Rejected No. 8	493	577	AMC 97638
Rejected No. 9	493	579	AMC 97639
Rejected No. 10	493	581	AMC 97640
Rejected No. 11	493	583	AMC 97641
Rejected No. 12	493	585	AMC 97642
Rejected No. 13	493	587	AMC 97643

RECEIVED  
 BUREAU OF  
 LAND MANAGEMENT  
 AUG 18 10 00 AM '97  
 ARIZONA  
 STATE OFFICE  
 PHOENIX, ARIZONA

Unpatented Mining Claims located in the Pinto Creek (Miami) Mining District,  
 in Section 36, T1N, R13E, G&SRB&M, Gila County, Arizona

<u>Name</u>	<u>Location Date</u>	<u>County Recordation</u>		<u>BLM AMC Serial No.</u>
		<u>Book</u>	<u>Page</u>	
Overside	9/1/39	48	70	27989
Amended	6/17/59	102	43	
Amended	5/23/93	909	127	
Crown Point Ext. No. 1	6/17/59	102	37	27990
Amended	5/23/93	909	131	

24

<u>Name</u>	<u>Location Date</u>	<u>County Recordation</u>		<u>BLM AMC Serial No.</u>
		<u>Book</u>	<u>Page</u>	
Crown Point Ext. No. 2	6/17/59	102	38	27991
Amended	5/23/93	909	133	
Old Abe	9/1/39	48	70	27992
Amended	6/17/59	102	39	
Amended	5/23/93	909	124	
Old Abe No. 1	10/1/39	48	82	27993
Amended	6/17/59	102	41	
Amended	5/23/93	909	129	

The above-listed claims are owned by:

**Carlota Copper Company**  
**8101 E. Prentice Avenue, #800**  
**Englewood, CO 80111**

RECEIVED  
 BUREAU OF  
 LAND MANAGEMENT  
 ARIZONA  
 STATE OFFICE  
 PHOENIX, ARIZONA  
 Aug 18 10 00 AM '97

Unpatented Mining Claims located in the Pinto Creek (Miami) Mining District,  
 in Section 36, T1N, R13E, G&SRB&M, Gila County, Arizona

<u>Name</u>	<u>Location Date</u>	<u>County Recordation</u>		<u>BLM AMC Serial No.</u>
		<u>Book</u>	<u>Page</u>	
Brewery	3/12/1892	4	145	39932
Amended	5/23/93	909	116	
Clipper	1/20/1906	1	286	39933
Amended	5/23/93	909	118	
Old Abe	9/1/39	48	70	39934
Amended	5/23/93	909	124	
Thomas Jefferson	9/1/39	48	71	39935
Amended	5/23/93	909	120	
Blue Jay Fraction	11/21/42	48	357	39936
Amended	5/23/93	909	122	
Vat	11/25/59	112	344	39937

The above-listed claims are owned by:

**Recovery Resources Corporation**  
**% Reliance Group Holdings, Inc.**  
**55 E. 52nd Street**  
**New York, NY 10055**

(9)

<u>Name</u>	<u>Location Date</u>	<u>County Recordation Book Page</u>	<u>BLM AMC Serial No.</u>
Lost Knife #1	5/23/59	100 416	39938
Amended	3/17/68	230 418	
Lost Knife #2	10/28/59	108 133	39939
Amended	3/17/68	230 415	
Manganese Cap	5/06/65	176 507	39940
Amended	3/17/68	230 419	
Galena	5/06/65	176 508	39941
Amended	3/17/68	230 416	
Dew	6/1/68	237 635	39942
Lad	6/1/68	237 636	39943

The above-listed claims are owned by:

Sherwood B. Owens  
 % Dr. Sherwood B. Owens, Jr.  
 4060 N. Camino Ferreo  
 Tucson, AZ 85750

RECEIVED  
 BUREAU OF  
 LAND MANAGEMENT  
 ARIZONA  
 STATE OFFICE  
 PHOENIX, ARIZONA  
 AUG 18 10 00 AM '97

Millsite Claims situated in Section 23 and 26,  
 Township 1 North, Range 13 East, G&SRB&M  
 Undesignated Mining District, Gila County, Arizona

<u>Name</u>	<u>Date Located</u>	<u>Date Recorded</u>	<u>County</u>	<u>County Recordation Docket Page</u>	<u>Date Filed w/BLM</u>	<u>BLM AMC Serial No.</u>
Sick-A-More #1	6/16/93	8/23/93	Gila	93-635858	8/23/93	327251
Sick-A-More #2	6/16/93	8/23/93	Gila	93-635859	8/23/93	327252
Sick-A-More #3	6/16/93	8/23/93	Gila	93-635860	8/23/93	327253

The above-listed claims are owned by:

Carlota Copper Company  
 8101 E. Prentice Avenue, #800  
 Englewood, CO 80111

*(Handwritten initials)*

**CARLOTA COPPER COMPANY**

Unpatented **Millsite** mining claims, situated in  
 Sections 25, 26, 35, 36, T1N, R13E  
 Section 31, T1N, R14E  
 Section 1, T1S, R13E  
 Section 6, T1S, R14E  
 Gila and Pinal Counties, Arizona

RECEIVED  
 BUREAU OF  
 LAND MANAGEMENT  
 ARIZONA  
 STATE OFFICE  
 PHOENIX, ARIZONA  
 AUG 18 10 00 AM '97

**CLAIM NAMES AND NUMBERS**

<u>Name</u>	<u>Date Located</u>	<u>Recorded</u>	<u>County</u>	<u>County Recordation Docket Page</u>	<u>Date Filed w/ BLM</u>	<u>BLM AMC Serial No.</u>
Kosher #1	09/12/96	12/04/96	Gila	96-019602	12/03/96	342296
Kosher #2	09/12/96	12/04/96	Gila	96-019603	12/03/96	342297
Kosher #3	09/12/96	12/04/96	Gila	96-019604	12/03/96	342298
Kosher #4	09/12/96	12/04/96	Gila	96-019605	12/03/96	342299
Kosher #5	09/12/96	12/04/96	Gila	96-019606	12/03/96	342300
Kosher #6	09/12/96	12/04/96	Gila	96-019607	12/03/96	342301
Kosher #7	09/12/96	12/04/96	Gila	96-019608	12/03/96	342302
Kosher #8	09/12/96	12/04/96	Gila	96-019609	12/03/96	342303
Kosher #9	09/12/96	12/04/96	Gila	96-019610	12/03/96	342304
Kosher #10	09/12/96	12/04/96	Gila	96-019611	12/03/96	342305
Kosher #11	09/12/96	12/04/96	Gila	96-019612	12/03/96	342306
Kosher #12	09/12/96	12/04/96	Gila	96-019613	12/03/96	342307
Kosher #13	09/12/96	12/04/96	Gila	96-019614	12/03/96	342308
Kosher #14	09/12/96	12/04/96	Gila	96-019615	12/03/96	342309
Kosher #15	09/12/96	12/04/96	Gila	96-019616	12/03/96	342310
Kosher #16	09/12/96	12/04/96	Gila	96-019617	12/03/96	342311
Kosher #17	09/12/96	12/04/96	Gila	96-019618	12/03/96	342312
Kosher #18	09/12/96	12/04/96	Gila	96-019619	12/03/96	342313
Kosher #19	09/12/96	12/04/96	Gila	96-019620	12/03/96	342314
Kosher #20	09/12/96	12/04/96	Gila	96-019621	12/03/96	342315
Kosher #21	09/12/96	12/04/96	Gila	96-019622	12/03/96	342316
Kosher #22	09/12/96	12/04/96	Gila	96-019623	12/03/96	342317
Kosher #23	09/12/96	12/04/96	Gila	96-019624	12/03/96	342318
Kosher #23	09/12/96	12/04/96	Pinal	1996-040016	12/03/96	
Kosher #24	09/12/96	12/04/96	Gila	96-019625	12/03/96	342319
Kosher #25	09/12/96	12/04/96	Gila	96-019626	12/03/96	342320
Kosher #26	09/12/96	12/04/96	Gila	96-019627	12/03/96	342321
Kosher #27	09/12/96	12/04/96	Gila	96-019628	12/03/96	342322
Kosher #28	09/12/96	12/04/96	Gila	96-019629	12/03/96	342323
Kosher #29	09/12/96	12/04/96	Gila	96-019630	12/03/96	342324
Kosher #30	09/12/96	12/04/96	Gila	96-019631	12/03/96	342325
Kosher #31	09/12/96	12/04/96	Gila	96-019632	12/03/96	342326
Kosher #32	09/12/96	12/04/96	Pinal	1996-040017	12/03/96	342327
Kosher #33	09/12/96	12/04/96	Gila	96-019633	12/03/96	342328
Kosher #33	09/12/96	12/04/96	Pinal	1996-040018	12/03/96	
Kosher #34	09/12/96	12/04/96	Gila	96-019634	12/03/96	342329
Kosher #34	09/12/96	12/04/96	Pinal	1996-040019	12/03/96	

34  
 T.M.K.



<u>Name</u>	<u>Date Located</u>	<u>Recorded</u>	<u>County</u>	<u>County Recordation Docket Page</u>	<u>Date Filed w/ BLM</u>	<u>BLM AMC Serial No.</u>
Kosher #35	09/12/96	12/04/96	Gila	96-019635	12/03/96	342330
Kosher #36	09/12/96	12/04/96	Gila	96-019636	12/03/96	342331
Kosher #37	09/12/96	12/04/96	Gila	96-019637	12/03/96	342332
Kosher #38	09/12/96	12/04/96	Gila	96-019638	12/03/96	342333
Kosher #39	09/12/96	12/04/96	Gila	96-019639	12/03/96	342334
Kosher #40	09/12/96	12/04/96	Gila	96-019640	12/03/96	342335
Kosher #41	09/12/96	12/04/96	Gila	96-019641	12/03/96	342336
Kosher #42	09/12/96	12/04/96	Gila	96-019642	12/03/96	342337
Kosher #43	09/12/96	12/04/96	Gila	96-019643	12/03/96	342338
Kosher #44	09/12/96	12/04/96	Pinal	1996-040020	12/03/96	342339
Kosher #45	09/12/96	12/04/96	Pinal	1996-040021	12/03/96	342340
Kosher #46	09/12/96	12/04/96	Pinal	1996-040022	12/03/96	342341
Kosher #46	09/12/96	12/04/96	Gila	96-019644	12/03/96	
Kosher #47	09/12/96	12/04/96	Pinal	1996-040023	12/03/96	342342
Kosher #47	09/12/96	12/04/96	Gila	96-019645	12/03/96	
Kosher #48	09/12/96	12/04/96	Gila	96-019646	12/03/96	342343
Kosher #49	09/12/96	12/04/96	Gila	96-019647	12/03/96	342344
Kosher #50	09/12/96	12/04/96	Gila	96-019648	12/03/96	342345
Kosher #51	09/12/96	12/04/96	Gila	96-019649	12/03/96	342346
Kosher #52	09/12/96	12/04/96	Gila	96-019650	12/03/96	342347
Kosher #53	09/12/96	12/04/96	Gila	96-019651	12/03/96	342348
Kosher #54	09/12/96	12/04/96	Gila	96-019652	12/03/96	342349
Kosher #55	09/12/96	12/04/96	Gila	96-019653	12/03/96	342350
Kosher #56	09/12/96	12/04/96	Gila	96-019654	12/03/96	342351
Kosher #57	09/12/96	12/04/96	Pinal	1996-040024	12/03/96	342352
Kosher #58	09/12/96	12/04/96	Pinal	1996-040025	12/03/96	342353
Kosher #59	09/12/96	12/04/96	Pinal	1996-040026	12/03/96	342354
Kosher #60	09/12/96	12/04/96	Pinal	1996-040027	12/03/96	342355
Kosher #60	09/12/96	12/04/96	Gila	96-019655	12/03/96	
Kosher #61	09/12/96	12/04/96	Pinal	1996-040028	12/03/96	342356
Kosher #61	09/12/96	12/04/96	Gila	96-019656	12/03/96	
Kosher #62	09/12/96	12/04/96	Gila	96-019657	12/03/96	342357
Kosher #63	09/12/96	12/04/96	Gila	96-019658	12/03/96	342358
Kosher #64	09/12/96	12/04/96	Gila	96-019659	12/03/96	342359
Kosher #65	09/12/96	12/04/96	Gila	96-019660	12/03/96	342360
Kosher #66	09/12/96	12/04/96	Gila	96-019661	12/03/96	342361
Kosher #67	09/12/96	12/04/96	Gila	96-019662	12/03/96	342362
Kosher #68	09/12/96	12/04/96	Gila	96-019663	12/03/96	342363
Kosher #69	09/12/96	12/04/96	Pinal	1996-040029	12/03/96	342364
Kosher #70	09/12/96	12/04/96	Pinal	1996-040030	12/03/96	342365
Kosher #71	09/12/96	12/04/96	Pinal	1996-040031	12/03/96	342366
Kosher #72	09/12/96	12/04/96	Pinal	1996-040032	12/03/96	342367
Kosher #73	09/12/96	12/04/96	Pinal	1996-040033	12/03/96	342368
Kosher #73	09/12/96	12/04/96	Gila	96-019664	12/03/96	
Kosher #74	09/12/96	12/04/96	Gila	96-019665	12/03/96	342369
Kosher #75	09/12/96	12/04/96	Gila	96-019666	12/03/96	342370
Kosher #76	09/12/96	12/04/96	Gila	96-019667	12/03/96	342371
Kosher #77	09/12/96	12/04/96	Gila	96-019668	12/03/96	342372
Kosher #78	09/12/96	12/04/96	Gila	96-019669	12/03/96	342373

RECEIVED  
 BUREAU OF  
 LAND MANAGEMENT  
 AUG 18 10 00 AM '97  
 ARIZONA  
 STATE OFFICE  
 PHOENIX, ARIZONA

<u>Name</u>	<u>Date Located</u>	<u>Recorded</u>	<u>County</u>	<u>County Recordation Docket Page</u>	<u>Date Date Filed w/ BLM</u>	<u>BLM AMC Serial No.</u>
Kosher #79	09/12/96	12/04/96	Gila	96-019670	12/03/96	342374
Kosher #80	09/12/96	12/04/96	Gila	96-019671	12/03/96	342375
Kosher #81	09/12/96	12/04/96	Pinal	1996-040034	12/03/96	342376
Kosher #82	09/12/96	12/04/96	Pinal	1996-040035	12/03/96	342377
Kosher #83	09/12/96	12/04/96	Pinal	1996-040036	12/03/96	342378
Kosher #84	09/12/96	12/04/96	Pinal	1996-040037	12/03/96	342379
Kosher #84	09/12/96	12/04/96	Gila	96-019672	12/03/96	
Kosher #85	09/12/96	12/04/96	Pinal	1996-040038	12/03/96	342380
Kosher #85	09/12/96	12/04/96	Gila	96-019673	12/03/96	
Kosher #86	09/12/96	12/04/96	Gila	96-019674	12/03/96	342381
Kosher #87	09/12/96	12/04/96	Gila	96-019675	12/03/96	342382
Kosher #88	09/12/96	12/04/96	Gila	96-019676	12/03/96	342383
Kosher #89	09/12/96	12/04/96	Gila	96-019677	12/03/96	342384
Kosher #90	09/12/96	12/04/96	Gila	96-019678	12/03/96	342385
Kosher #91	09/12/96	12/04/96	Gila	96-019679	12/03/96	342386
Kosher #92	09/12/96	12/04/96	Gila	96-019680	12/03/96	342387
Kosher #93	09/13/96	12/04/96	Pinal	1996-040039	12/03/96	342388
Kosher #94	09/13/96	12/04/96	Pinal	1996-040040	12/03/96	342389
Kosher #95	09/13/96	12/04/96	Pinal	1996-040041	12/03/96	342390
Kosher #96	09/13/96	12/04/96	Pinal	1996-040042	12/03/96	342391
Kosher #97	09/13/96	12/04/96	Pinal	1996-040043	12/03/96	342392
Kosher #97	09/13/96	12/04/96	Gila	96-019681	12/03/96	
Kosher #98	09/13/96	12/04/96	Pinal	1996-040044	12/03/96	342393
Kosher #98	09/13/96	12/04/96	Gila	96-019682	12/03/96	
Kosher #99	09/13/96	12/04/96	Gila	96-019683	12/03/96	342394
Kosher #100	09/13/96	12/04/96	Gila	96-019684	12/03/96	342395
Kosher #101	09/13/96	12/04/96	Gila	96-019685	12/03/96	342396
Kosher #102	09/13/96	12/04/96	Gila	96-019686	12/03/96	342397
Kosher #103	09/13/96	12/04/96	Gila	96-019687	12/03/96	342398
Kosher #104	09/13/96	12/04/96	Gila	96-019688	12/03/96	342399
Kosher #105	09/13/96	12/04/96	Gila	96-019689	12/03/96	342400
Kosher #106	09/13/96	12/04/96	Gila	96-019690	12/03/96	342401
Kosher #107	09/13/96	12/04/96	Pinal	1996-040045	12/03/96	342402
Kosher #108	09/13/96	12/04/96	Pinal	1996-040046	12/03/96	342403
Kosher #109	09/13/96	12/04/96	Pinal	1996-040047	12/03/96	342404
Kosher #110	09/13/96	12/04/96	Pinal	1996-040048	12/03/96	342405
Kosher #111	09/13/96	12/04/96	Pinal	1996-040049	12/03/96	342406
Kosher #112	09/13/96	12/04/96	Pinal	1996-040050	12/03/96	342407
Kosher #112	09/13/96	12/04/96	Gila	96-019691	12/03/96	
Kosher #113	09/13/96	12/04/96	Pinal	1996-040051	12/03/96	342408
Kosher #113	09/13/96	12/04/96	Gila	96-019692	12/03/96	
Kosher #114	09/13/96	12/04/96	Gila	96-019693	12/03/96	342409
Kosher #115	09/13/96	12/04/96	Gila	96-019694	12/03/96	342410
Kosher #116	09/13/96	12/04/96	Gila	96-019695	12/03/96	342411
Kosher #117	09/13/96	12/04/96	Gila	96-019696	12/03/96	342412
Kosher #118	09/13/96	12/04/96	Gila	96-019697	12/03/96	342413
Kosher #119	09/13/96	12/04/96	Gila	96-019698	12/03/96	342414

RECEIVED  
 BUREAU OF  
 LAND MANAGEMENT  
 AUG 18 10 00 AM '97  
 ARIZONA  
 STATE OFFICE  
 PHOENIX, ARIZONA

(41)  
 [Signature]

<u>Name</u>	<u>Date Located</u>	<u>Recorded</u>	<u>County</u>	<u>County Recordation Docket Page</u>	<u>Date Filed w/ BLM</u>	<u>BLM AMC Serial No.</u>
Kosher #120	09/13/96	12/04/96	Gila	96-019699	12/03/96	342415
Kosher #121	09/13/96	12/04/96	Gila	96-019700	12/03/96	342416
Kosher #122	09/13/96	12/04/96	Pinal	1996-040052	12/03/96	342417
Kosher #123	09/13/96	12/04/96	Pinal	1996-040053	12/03/96	342418
Kosher #124	09/13/96	12/04/96	Pinal	1996-040054	12/03/96	342419
Kosher #125	09/13/96	12/04/96	Pinal	1996-040055	12/03/96	342420
Kosher #126	09/13/96	12/04/96	Pinal	1996-040056	12/03/96	342421
Kosher #127	09/13/96	12/04/96	Pinal	1996-040057	12/03/96	342422
Kosher #127	09/13/96	12/04/96	Gila	96-019701	12/03/96	
Kosher #128	09/13/96	12/04/96	Pinal	1996-040058	12/03/96	342423
Kosher #128	09/13/96	12/04/96	Gila	96-019702	12/03/96	
Kosher #129	09/13/96	12/04/96	Gila	96-019703	12/03/96	342424
Kosher #130	09/13/96	12/04/96	Gila	96-019704	12/03/96	342425
Kosher #131	09/13/96	12/04/96	Gila	96-019705	12/03/96	342426
Kosher #132	09/13/96	12/04/96	Gila	96-019706	12/03/96	342427
Kosher #133	09/13/96	12/04/96	Gila	96-019707	12/03/96	342428
Kosher #134	09/13/96	12/04/96	Gila	96-019708	12/03/96	342429
Kosher #135	09/13/96	12/04/96	Gila	96-019709	12/03/96	342430
Kosher #136	09/13/96	12/04/96	Gila	96-019710	12/03/96	342431
Kosher #137	09/13/96	12/04/96	Gila	96-019711	12/03/96	342432
Kosher #138	09/13/96	12/04/96	Pinal	1996-040059	12/03/96	342433
Kosher #139	09/13/96	12/04/96	Pinal	1996-040060	12/03/96	342434
Kosher #140	09/13/96	12/04/96	Pinal	1996-040061	12/03/96	342435
Kosher #141	09/13/96	12/04/96	Pinal	1996-040062	12/03/96	342436
Kosher #142	09/13/96	12/04/96	Pinal	1996-040063	12/03/96	342437
Kosher #143	09/13/96	12/04/96	Pinal	1996-040064	12/03/96	342438
Kosher #144	09/13/96	12/04/96	Pinal	1996-040065	12/03/96	342439
Kosher #144	09/13/96	12/04/96	Gila	96-019712	12/03/96	
Kosher #145	09/13/96	12/04/96	Pinal	1996-040066	12/03/96	342440
Kosher #145	09/13/96	12/04/96	Gila	96-019713	12/03/96	
Kosher #146	09/13/96	12/04/96	Gila	96-019714	12/03/96	342441
Kosher #147	09/13/96	12/04/96	Gila	96-019715	12/03/96	342442
Kosher #148	09/13/96	12/04/96	Gila	96-019716	12/03/96	342443
Kosher #149	09/13/96	12/04/96	Gila	96-019717	12/03/96	342444
Kosher #150	09/13/96	12/04/96	Gila	96-019718	12/03/96	342445
Kosher #151	09/13/96	12/04/96	Gila	96-019719	12/03/96	342446
Kosher #152	09/13/96	12/04/96	Gila	96-019720	12/03/96	342447
Kosher #153	09/13/96	12/04/96	Gila	96-019721	12/03/96	342448
Kosher #154	09/13/96	12/04/96	Gila	96-019722	12/03/96	342449
Kosher #155	09/13/96	12/04/96	Gila	96-019723	12/03/96	342450
Kosher #156	09/13/96	12/04/96	Pinal	1996-040067	12/03/96	342451
Kosher #157	09/13/96	12/04/96	Pinal	1996-040068	12/03/96	342452
Kosher #158	09/13/96	12/04/96	Pinal	1996-040069	12/03/96	342453
Kosher #159	09/13/96	12/04/96	Pinal	1996-040070	12/03/96	342454
Kosher #160	09/13/96	12/04/96	Pinal	1996-040071	12/03/96	342455
Kosher #161	09/14/96	12/04/96	Pinal	1996-040072	12/03/96	342456
Kosher #162	09/14/96	12/04/96	Pinal	1996-040073	12/03/96	342457
Kosher #163	09/14/96	12/04/96	Pinal	1996-040074	12/03/96	342458
Kosher #163	09/14/96	12/04/96	Gila	96-019724	12/03/96	

RECEIVED  
 BUREAU OF  
 LAND MANAGEMENT  
 AUG 18 10 00 AM '97  
 ARIZONA  
 STATE OFFICE  
 PHOENIX, ARIZONA  
 A-14

<u>Name</u>	<u>Date Located</u>	<u>Recorded</u>	<u>County</u>	<u>County Recordation Docket Page</u>	<u>Date Filed w/ BLM</u>	<u>BLM AMC Serial No.</u>
Kosher #164	09/14/96	12/04/96	Pinal	1996-040075	12/03/96	342459
Kosher #164	09/14/96	12/04/96	Gila	96-019725	12/03/96	
Kosher #165	09/14/96	12/04/96	Gila	96-019726	12/03/96	342460
Kosher #166	09/14/96	12/04/96	Gila	96-019727	12/03/96	342461
Kosher #167	09/14/96	12/04/96	Gila	96-019728	12/03/96	342462
Kosher #168	09/14/96	12/04/96	Gila	96-019729	12/03/96	342463
Kosher #169	09/14/96	12/04/96	Gila	96-019730	12/03/96	342464
Kosher #170	09/14/96	12/04/96	Gila	96-019731	12/03/96	342465
Kosher #171	09/14/96	12/04/96	Gila	96-019732	12/03/96	342466
Kosher #172	09/14/96	12/04/96	Gila	96-019733	12/03/96	342467
Kosher #173	09/14/96	12/04/96	Gila	96-019734	12/03/96	342468
Kosher #174	09/14/96	12/04/96	Pinal	1996-040076	12/03/96	342469
Kosher #175	09/14/96	12/04/96	Pinal	1996-040077	12/03/96	342470
Kosher #176	09/14/96	12/04/96	Pinal	1996-040078	12/03/96	342471
Kosher #177	09/14/96	12/04/96	Pinal	1996-040079	12/03/96	342472
Kosher #178	09/14/96	12/04/96	Pinal	1996-040080	12/03/96	342473
Kosher #179	09/14/96	12/04/96	Pinal	1996-040081	12/03/96	342474
Kosher #180	09/14/96	12/04/96	Pinal	1996-040082	12/03/96	342475
Kosher #181	09/14/96	12/04/96	Pinal	1996-040083	12/03/96	342476
Kosher #182	09/14/96	12/04/96	Pinal	1996-040084	12/03/96	342477
Kosher #182	09/14/96	12/04/96	Gila	96-019735	12/03/96	
Kosher #183	09/14/96	12/04/96	Pinal	1996-040085	12/03/96	342478
Kosher #183	09/14/96	12/04/96	Gila	96-019736	12/03/96	
Kosher #184	09/14/96	12/04/96	Gila	96-019737	12/03/96	342479
Kosher #185	09/14/96	12/04/96	Gila	96-019738	12/03/96	342480
Kosher #186	09/14/96	12/04/96	Pinal	1996-040086	12/03/96	342481
Kosher #187	09/14/96	12/04/96	Pinal	1996-040087	12/03/96	342482
Kosher #188	09/14/96	12/04/96	Pinal	1996-040088	12/03/96	342483
Kosher #189	09/14/96	12/04/96	Pinal	1996-040089	12/03/96	342484
Kosher #190	09/14/96	12/04/96	Pinal	1996-040090	12/03/96	342485
Kosher #191	09/14/96	12/04/96	Pinal	1996-040091	12/03/96	342486
Kosher #192	09/14/96	12/04/96	Pinal	1996-040092	12/03/96	342487
Kosher #193	09/14/96	12/04/96	Pinal	1996-040093	12/03/96	342488
Kosher #193	09/14/96	12/04/96	Gila	96-019739	12/03/96	
Kosher #194	09/14/96	12/04/96	Pinal	1996-040094	12/03/96	342489
Kosher #194	09/14/96	12/04/96	Gila	96-019740	12/03/96	
Kosher #195	09/14/96	12/04/96	Gila	96-019741	12/03/96	342490
Kosher #196	09/14/96	12/04/96	Gila	96-019742	12/03/96	342491
Kosher #197	09/14/96	12/04/96	Pinal	1996-040095	12/03/96	342492
Kosher #198	09/14/96	12/04/96	Pinal	1996-040096	12/03/96	342493
Kosher #199	09/14/96	12/04/96	Pinal	1996-040097	12/03/96	342494
Kosher #200	09/14/96	12/04/96	Pinal	1996-040098	12/03/96	342495
Kosher #201	09/14/96	12/04/96	Pinal	1996-040099	12/03/96	342496
Kosher #202	09/14/96	12/04/96	Pinal	1996-040100	12/03/96	342497
Kosher #203	09/14/96	12/04/96	Pinal	1996-040101	12/03/96	342498
Kosher #204	09/14/96	12/04/96	Pinal	1996-040102	12/03/96	342499
Kosher #205	09/14/96	12/04/96	Pinal	1996-040103	12/03/96	342500
Kosher #205	09/14/97	12/04/96	Gila	96-019743	12/03/96	

RECEIVED  
 BUREAU OF  
 LAND MANAGEMENT  
 AUG 18 10 00 AM '97  
 STATE OFFICE  
 PHOENIX, ARIZONA  
 ARIZONA

<u>Name</u>	<u>Date Located</u>	<u>Recorded</u>	<u>County</u>	<u>County Recordation Docket Page</u>	<u>Date Filed w/ BLM</u>	<u>BLM AMC Serial No.</u>
Kosher #206	09/14/97	12/04/96	Gila	96-019744	12/03/96	342501
Kosher #207	09/14/96	12/04/96	Pinal	1996-040104	12/03/96	342502
Kosher #208	09/14/96	12/04/96	Pinal	1996-040105	12/03/96	342503
Kosher #209	09/14/96	12/04/96	Pinal	1996-040106	12/03/96	342504
Kosher #210	09/14/96	12/04/96	Pinal	1996-040107	12/03/96	342505
Kosher #211	09/14/96	12/04/96	Pinal	1996-040108	12/03/96	342506
Kosher #211	09/14/96	12/04/96	Gila	96-019745	12/03/96	
Kosher #212	09/14/96	12/04/96	Gila	96-019746	12/03/96	342507
Kosher #213	09/14/96	12/04/96	Gila	96-019747	12/03/96	342508
Kosher #214	09/14/96	12/04/96	Gila	96-019748	12/03/96	342509
Kosher #215	09/14/96	12/04/96	Gila	96-019749	12/03/96	342510
Kosher #216	09/14/96	12/04/96	Gila	96-019750	12/03/96	342511
Kosher #217	09/14/96	12/04/96	Gila	96-019751	12/03/96	342512
Kosher #218	09/14/96	12/04/96	Gila	96-019752	12/03/96	342513
Kosher #219	09/14/96	12/04/96	Gila	96-019753	12/03/96	342514

The above-listed claims are owned by:

Carlota Copper Company  
8101 E. Prentice Avenue, #800  
Englewood, CO 80111

ARIZONA  
STATE OFFICE  
PHOENIX, ARIZONA

Aug 18 10 00 AM '97

RECEIVED  
BUREAU OF  
LAND MANAGEMENT

14  
[Handwritten signature]

UNITED STATES  
DEPARTMENT OF THE INTERIOR  
BUREAU OF LAND MANAGEMENT

RECEIPT AND ACCOUNTING ADVICE

NO. 2315397 04

TC/AZ

08/18/97

Subject: CLAIM MAINTENANCE FEE 1998 - 480

2 54 13

48,000.00

Applicant:

CARLOTA COPPER COMPANY  
8101 E PRENTICE AVE STE 800  
ENGLEWOOD CO. 80111

Remitter: CK 002960  
303-694-4936

Assignor:

LEASE MANAGEMENT DATA  NEW  UPDATE  PAYMENT

ORIGINAL SERIAL NO.	ASG.	TYPE	ST.	CTY.	FUND SYMBOL	ACRES/UNITS	RATE
AMC 298647, ET AL							

AMOUNT	ANV. DATE	EXP. DATE	BILL CYC.	S/C	DISTRICT	NEXT BILL	MISC. DATA	U of M	ACTUAL UNITS

ASSIGNMENT SERIAL NO.	ASG.	TYPE	ST.	CTY.	FUND SYMBOL	ACRES/UNITS	RATE

AMOUNT	ANV. DATE	EXP. DATE	BILL CYC.	S/C	DISTRICT	NEXT BILL	MISC. DATA	U of M	ACTUAL UNITS

APPLY REMITTANCE

ACTION	FUND SYMBOL	CTY.	AMOUNT
FILING FEE			
RENTAL			
UNEARNED			
REFUND			
TOTAL			
AMOUNT DUE			

Remarks:

BY:


DATE:

- Lease in Escrow?
- KGS?
- Auto Escalates?
- Auto Renew?

- Of Interest?
- Operating Rights?
- Operator
- Bond Filed?

FOR MMS USE ONLY

BILLEE NUMBER	OCS SECTION CODE	FOREST REFUGE

 **CARLOTA COPPER COMPANY**

August 15, 1996

Certified P 991 612 621  
Return Receipt Requested

Bureau of Land Management  
Arizona State Office  
3707 N. 7th Street  
P.O. Box 16563  
Phoenix, AZ 85011

RE: Maintenance Fees for Unpatented Mining Claims


Gentlemen:

Enclosed with this letter are an *Affidavit of Payment of Maintenance Fees and Notice of Intention to Hold Mining Claims* and a check for \$26,100 representing payment in the sum of \$100 for each of the unpatented mining claims in the Carlota claim group. This payment represents payment of the federal annual mining claim maintenance fees for the assessment year beginning at noon on September 1, 1996, and ending at noon on September 1, 1997. The full names of the claims and the BLM mining claim serial numbers assigned to the claims for which the fees are paid are described on the Exhibit A attached to the Affidavit and by this reference incorporated in this letter.

The claims are owned or leased by Carlota Copper Company, whose mailing address is 8101 E. Prentice Avenue, Suite 800, Englewood, CO 80111.

If you have any questions concerning payment of the fees and the information filing; or if you determine that the fees or information filing are inadequate in any respect, please contact me at (303) 694-4936 immediately.

Sincerely,

  
Sherry Ellebracht  
Landman

Enclosures

**Carlota Copper Company**

8101 East Prentice Avenue, Suite 800, Englewood, Colorado 80111  
303-694-4936 Fax 303-773-0733

9-18-96 SR  
**ENTERED IN COMPUTER**

27738  
39932  
52072  
279919  
298647  
320760  
325818  
327251  
Aug 19 10 47 AM '96  
RECEIVED  
BUREAU OF  
LAND MANAGEMENT  
ARIZONA  
STATE OFFICE  
PHOENIX, ARIZONA  
SR

When recorded, mail to:  
Land Department  
Carlota Copper Company  
8101 E. Prentice Ave. #800  
Englewood, CO 80111

RECORDED  
INDEXED  
AUG 19 10 47 AM '96  
STATE OF COLORADO  
PHOENIX

**AFFIDAVIT OF PAYMENT OF MAINTENANCE FEES  
AND NOTICE OF INTENTION TO HOLD MINING CLAIMS**

STATE OF COLORADO )  
 ) ss.  
COUNTY OF ARAPAHOE )

The undersigned Affiant, being first duly sworn, deposes and says:

1. Affiant, a citizen of the United States who is more than 18 years of age, is the agent of Carlota Copper Company and the other owners or claimants ("Owner") of the unpatented mining claims and mill sites, more particularly described in the list set forth in Exhibit A attached hereto and incorporated by this reference (the "Claims"), is duly authorized to execute this Affidavit, and is personally acquainted with the mining claims and mill sites set forth in Exhibit A.

2. The address of Owner is:

Carlota Copper Company  
8101 E. Prentice Ave., #800  
Englewood, CO 80111

Sherwood B. Owens  
%Dr. Sherwood B. Owens, Jr.  
801 N. Wilmot, Suite B-4  
Tucson, Az 85711

Recovery Resources Corp.  
%Reliance Group Holdings, Inc.  
55 E. 52nd Street  
New York, NY 10055

3. The names of the Claims, the United States Bureau of Land Management ("BLM") Serial Numbers, and the recording information for the Claims in the records of the Counties of Gila and Pinal, State of Arizona, are more particularly set forth in Exhibit A hereto.

4. Owner has paid to the BLM, on or before August 31, 1996, a maintenance fee in the amount of \$100 for each Claim, pursuant to The Omnibus Budget Reconciliation Act of 1993, Pub. L. 103-66, 107 Stat. 312 (1993) (the "Act"). Such payment was made to hold the Claims for the assessment year beginning at noon on September 1, 1996, and ending at noon on September 1, 1997, as required by the Act.

5. By such payment, by Owner's compliance with applicable federal and state mining laws and regulations, and by this Affidavit, Owner intends to hold and maintain all of its right, title and interest in and to each of the Claims through the end of the assessment year ending at noon on September 1, 1997.

6. Affiant executes this Affidavit on the 15<sup>th</sup> day of August, 1996.

Steve Wagner  
As agent and on behalf of Owner

Subscribed and sworn to before me this 15<sup>th</sup> day of August, 1996, by h. Steve Wagner, as agent for Owner.

Sharon A. Edelbracht  
Notary Public

My commission expires: June 16, 1999



EXHIBIT A

CARLOTA

CARLOTA COPPER COMPANY

Unpatented mining claims situated in Sections 25, 26, 35, and 36,  
Township 1 North, Range 13 East, G&SRB&M,  
Globe-Miami Mining District, Gila and Pinal Counties, Arizona

CLAIM NAMES AND NUMBERS

<u>Name</u>	<u>Date Located</u>	<u>Date Recorded</u>	<u>County Recordation Docket Page</u>	<u>Date Filed w/BLM</u>	<u>BLM AMC Serial No.</u>
Gila County:					
Grizzly #1	7/18/89	7/24/89	774 120	9/1/89	298647
Amended		11/22/89	785 119	12/13/89	
Grizzly #2	7/18/89	7/24/89	774 123	9/1/89	298648
Amended		11/22/89	785 119	12/13/89	
Grizzly #3	7/18/89	7/24/89	774 126	9/1/89	298649
Amended		11/22/89	785 119	12/13/89	
Grizzly #4	7/18/89	7/24/89	774 129	9/1/89	298650
Amended		11/22/89	785 119	12/13/89	
Pinal County:					
		8/22/89	1625 631	9/1/89	
		11/22/89	1642 209	12/13/89	
Gila County:					
Grizzly #5	7/18/89	7/24/89	774 132	9/1/89	298651
Amended		11/22/89	785 119	12/13/89	
Pinal County:					
		8/22/89	1625 634	9/1/89	
		11/22/89	1642 209	12/13/89	
Gila County:					
Grizzly #6	7/18/89	7/24/89	774 135	9/1/89	298652
Amended		11/22/89	785 119	12/13/89	
Grizzly #7	7/18/89	7/24/89	774 138	9/1/89	298653
Amended		11/22/89	785 119	12/13/89	
Grizzly #8	7/18/89	7/24/89	774 141	9/1/89	298654
Amended		11/22/89	785 119	12/13/89	
Grizzly #9	7/18/89	7/24/89	774 144	9/1/89	298655
Amended		11/22/89	785 119	12/13/89	
Grizzly #10	7/18/89	7/24/89	774 147	9/1/89	298656
Amended		11/22/89	785 119	12/13/89	
Grizzly #11	7/18/89	7/24/89	774 150	9/1/89	298657
Amended		11/22/89	785 119	12/13/89	
Grizzly #12	7/18/89	7/24/89	774 153	9/1/89	298658
Amended		11/22/89	785 119	12/13/89	
Pinal County:					
	7/18/89	8/22/89	1625 637	9/1/89	
		11/22/89	1642 209	12/13/89	
Gila County:					
Grizzly #13	7/18/89	7/24/89	774 156	9/1/89	298659
Amended		11/22/89	785 119	12/13/89	
Grizzly #14	7/18/89	7/24/89	774 159	9/1/89	298660
Amended		11/22/89	785 119	12/13/89	

RECEIVED  
 RECORDS SECTION  
 JUN 19 10 47 AM '89  
 STATE OF ARIZONA  
 DEPARTMENT OF MINES  
 PHOENIX, ARIZONA

14 29M

Unpatented Mining Claims located in the Pinto Creek (Miami) Mining District,  
in Sections 26, 27, 34, 35, and 36, T1N, R13E,  
and Sections 1, 2, 11, and 12, T1S, R13E, G&SRB&M,  
Gila and Pinal Counties, Arizona

Claim Name	Loc. Date	Original County	Original Recordation		Amended Recordation		BLM AMC Serial No.
			Book	Page	Book	Page	
Tip Top	3/2/29	Pinal	45	142	648	830	52265
Tip Top #1	8/1/30	Pinal	46	275			52266
Tip Top 2	3/2/29	Pinal	45	144	648	831	52267
Tip Top 3	3/10/29	Pinal	45	145	648	832	52268
Tip Top #4	8/1/30	Pinal	46	301			52269
Eder #10	4/21/69	Pinal	569	819			52270
Eder #11	4/21/69	Pinal	569	820			52271
Eder #12	4/21/69	Pinal	569	821			52272
Eder 14	9/27/71	Pinal	645	51			52274
		Gila	308	309			
Eder 15	9/27/71	Pinal	645	52			52275
		Gila	308	310			
Eder 16	9/27/71	Pinal	645	53	721	95	52276
		Gila	308	311	348	10	
Eder 17	9/27/71	Pinal	645	54	721	96	52277
		Gila	308	312	348	9	
Eder 18	9/27/71	Pinal	710	228			52278
		Gila	308	313			
Eder 19	9/27/71	Pinal	710	229	721	715	52279
		Gila	308	314	348	275	
Eder 22	9/27/71	Pinal	645	56			52280
		Gila	308	317			
Eder #23	1/4/73	Pinal	691	416			52281
Eder 27	9/11/73	Pinal	720	440			52282
Eder 34	6/14/73	Pinal	710	926			52285
Eder 35	6/14/73	Pinal	710	927			52286
Eder 36	6/14/73	Pinal	710	928			52287
Eder 39	6/13/73	Pinal	710	931			52289
Eder 40	6/14/73	Pinal	710	932			52290
Eder 43	6/13/73	Pinal	710	935			52292
Eder 44	6/14/73	Pinal	710	936			52293
Eder 45	6/13/73	Pinal	710	937			52294
Eder 46	6/13/73	Pinal	710	938			52295
Eder 47	6/13/73	Pinal	710	939			52296
Eder 48	6/13/73	Pinal	710	940	721	97	52297
Eder 49	6/12/73	Pinal	710	941			52298
Eder 50	6/12/73	Pinal	710	942			52299
Eder 51	6/12/73	Pinal	710	943			52300
Eder 52	6/12/73	Pinal	710	944			52301
Eder 53	6/12/73	Pinal	710	945			52302
Eder 54	6/13/73	Pinal	710	946			52303
		Gila	341	802			
Eder 55	6/13/73	Pinal	710	947			52304
		Gila	341	803			
Eder 56	6/13/73	Pinal	710	948			52305
		Gila	341	804			

RECEIVED  
BUREAU OF  
LAND MANAGEMENT  
AUG 19 10 47 AM '96  
PHOENIX, ARIZONA

Claim Name	Original Loc. Date	County	Original Recordation		Amended Recordation		BLM AMC Serial No.
			Book	Page	Book	Page	
Eder 57	6/12/73	Pinal	710	949	721	98	52306
		Gila	341	805	348	8	
Eder 59	6/14/73	Pinal	710	951			52307
		Gila	341	807			
Eder 62	9/7/73	Pinal	721	716			52308
Eder 63	9/7/73	Pinal	721	717			52309
		Gila	348	276			
Eder 64	9/7/73	Pinal	721	718			52310
		Gila	348	277			
Eder 65	9/7/73	Pinal	721	719			52311
		Gila	348	278			
Eder 66	9/7/73	Pinal	721	720			52312
		Gila	348	279			
Eder 67	9/7/73	Pinal	721	721			52313
		Gila	348	280			
Eder 68	9/7/73	Pinal	721	722			52314
		Gila	348	281			
Eder 69	9/7/73	Pinal	721	723			52315
		Gila	348	282			
Eder 70	9/24/73	Gila	348	283			52316
Ghost 16	12/29/66	Pinal	497	450			52317
Ghost 27	3/10/64	Pinal	387	137			52318
Ghost 28	5/18/64	Pinal	387	138			52319
Ghost 29	3/10/64	Pinal	387	139			52320
Ghost 30	5/18/64	Pinal	387	140			52321
Ghost 31	3/10/64	Pinal	387	141			52322
Ghost 32	12/29/66	Pinal	497	451			52323
Ghost 38	12/29/66	Pinal	497	452			52326
Ghost 40	12/29/66	Pinal	497	453			52327
Ghost 48	12/29/66	Pinal	497	455			52329
Ghost 50	12/29/66	Pinal	497	456			52330
Ghost 61	3/12/64	Pinal	387	165			52331
Ghost 62	3/12/64	Pinal	387	166			52332
Ghost 63	3/12/64	Pinal	387	167			52333
Ghost 42	12/29/66	Pinal	497	454			52328
Ghost 66	3/12/64	Pinal	387	170			52336
Ghost 90	12/29/66	Pinal	497	457			52337
Ghost 93	3/16/64	Pinal	387	194			52340
Ghost 95	3/16/64	Pinal	387	195			52342
Ghost 97	3/16/64	Pinal	387	196			52344
Ghost 99	3/16/64	Pinal	387	197			52346
Ghost 131	9/23/65	Pinal	429	515			52365
Ghost 132	9/23/65	Pinal	429	516			52366
Ghost 133	9/23/65	Pinal	429	517			52367
Ghost 134	9/23/65	Pinal	429	518			52368
Ghost 135	9/23/65	Pinal	429	519			52369
Ghost 136	9/23/65	Pinal	429	520			52370
Ghost 137	9/23/65	Pinal	429	521			52371

RECEIVED  
 BUREAU OF  
 LAND MANAGEMENT  
 AUG 19 10 47 AM '96  
 FEDERAL BUREAU OF SURVEY  
 STATE OF ARIZONA  
 PHOENIX, ARIZONA

Claim Name	Original	County	Original		Amended		BLM AMC Serial No.
	Loc. Date		Recordation Book	Page	Recordation Book	Page	
Ghost 140	4/15/64	Pinal	387	209			52372
Ghost 141	4/15/64	Pinal	387	210			52373
Ghost 142	4/15/64	Pinal	387	211			52374
Ghost 143	4/15/64	Pinal	387	212			52375
Ghost 144	4/15/64	Pinal	387	213			52376
Cap 130	7/24/30	Pinal	46	311			52386
Cap 131	7/25/30	Pinal	46	311			52387
"Moon Rise"	2/15/1899	Gila	6	401			52388
Promoter	11/14/29	Gila	44	5	348	7	52389
Stars and Stripes	1/1/02	Gila	7	466	308	307	52390
Providence	7/1/28	Gila	40	444	309	649	52391
Eder 71	11/24/87	Gila	726	416			279919
Eder 72	11/24/87	Gila	726	419			279920
Eder 73	11/24/87	Gila	726	422			279921
		Pinal	1497	441			
Eder 74	11/24/87	Pinal	1497	443			279922
Eder 75	11/24/87	Pinal	1497	445			279923
Eder 76	11/24/87	Pinal	1497	447			279924

Unpatented mining claims situated in  
Sections 4, 5, 6, 7, Township 1 South, Range 14 East;  
Sections 1, 2, 11, 12, Township 1 South, Range 13 East;  
Section 31, Township 1 North, Range 14 East;  
Sections 14, 15, 22, 23, 25, 26, 27, Township 1 North, Range 13 East,  
G&SRB&M, Globe-Miami Mining District, Gila and Pinal Counties, Arizona

CLAIM NAMES AND NUMBERS

Name	Date Located	Date Recorded	County	County Recordation Docket Page		Date Filed w/BLM	BLM AMC Serial No.
Kelly #1	1/26/92	3/12/92	Gila	860	997	4/16/92	320760
Kelly #2	1/26/92	3/12/92	Gila	860	1000	4/16/92	320761
Kelly #3	1/26/92	3/12/92	Gila	861	01	4/16/92	320762
Kelly #4	1/26/92	3/12/92	Gila	861	04	4/16/92	320763
Kelly #5	1/26/92	3/12/92	Gila	861	07	4/16/92	320764
Kelly #6	1/28/92	3/12/92	Gila	861	10	4/16/92	320765
Kelly #7	1/26/92	3/12/92	Gila	861	13	4/16/92	320766
Kelly #8	1/28/92	3/12/92	Gila	861	16	4/16/92	320767
Kelly #9	1/26/92	3/12/92	Gila	861	19	4/16/92	320768
Kelly #10	1/28/92	3/12/92	Gila	861	22	4/16/92	320769
Kelly #11	1/26/92	3/12/92	Gila	861	25	4/16/92	320770

RECEIVED  
BUREAU OF  
LAND MANAGEMENT  
AUG 19 10 47 AM '96  
ARIZONA  
STATE OFFICE  
PHOENIX, ARIZONA

<u>Name</u>	<u>Date Located</u>	<u>Date Recorded</u>	<u>County</u>	<u>County Recordation Docket Page</u>		<u>Date Filed w/BLM</u>	<u>BLM AMC Serial No.</u>
Kelly #12	1/28/92	3/12/92	Gila	861	28	4/16/92	320771
Kelly #13	1/26/92	3/12/92	Gila	861	31	4/16/92	320772
Kelly #14	1/28/92	3/12/92	Gila	861	34	4/16/92	320773
Kelly #15	1/28/92	3/12/92	Gila	861	37	4/16/92	320774
Kelly #16	1/28/92	3/12/92	Gila	861	40	4/16/92	320775
Kelly #17	1/28/92	3/12/92	Gila	861	43	4/16/92	320776
Kelly #18	1/28/92	3/12/92	Gila	861	46	4/16/92	320777
Kelly #19	1/28/92	3/12/92	Gila	861	49	4/16/92	320778
Kelly #20	1/26/92	3/12/92	Gila	861	52	4/16/92	320779
Kelly #21	1/27/92	3/12/92	Gila	861	55	4/16/92	320780
Kelly #22	1/27/92	3/12/92	Gila	861	58	4/16/92	320781
Kelly #23	1/27/92	3/12/92	Gila	861	61	4/16/92	320782
Kelly #24	1/27/92	3/12/92	Gila	861	64	4/16/92	320783
Kelly #25	1/27/92	3/12/92	Gila	861	67	4/16/92	320784
Kelly #26	1/27/92	3/12/92	Gila	861	70	4/16/92	320785
Kelly #27	1/29/92	3/12/92	Gila Pinal	861 1809	73 641	4/16/92	320786
Kelly #28	1/29/92	3/12/92	Gila Pinal	861 1809	76 643	4/16/92	320787
Kelly #29	1/29/92	3/12/92	Gila Pinal	861 1809	79 645	4/16/92	320788
Kelly #30	1/29/92	3/12/92	Gila	861	82	4/16/92	320789
Kelly #31-A	7/11/92	8/06/92 8/13/92	Gila Pinal	877 1845	747 922	8/27/92	324206
Kelly #32	1/29/92	3/12/92	Gila	861	88	4/16/92	320791
Kelly #33	1/29/92	3/12/92	Pinal	1809	649	4/16/92	320792
Kelly #34	1/29/92	3/12/92	Gila Pinal	861 1809	91 651	4/16/92	320793
Kelly #35	1/29/92	3/12/92	Pinal	1809	653	4/16/92	320794
Kelly #36	1/29/92	3/12/92	Gila Pinal	861 1809	94 655	4/16/92	320795
Kelly #37	1/28/92	3/12/92	Pinal	1809	657	4/16/92	320796
Kelly #38	1/28/92 1/29/92	3/12/92 3/12/92	Gila Pinal	861 1809	97 659	4/16/92	320797
Kelly #39	1/28/92	3/12/92	Pinal	1809	661	4/16/92	320798
Kelly #40	1/31/92	3/12/92	Pinal	1809	663	4/16/92	320799
Kelly #53	1/30/92	3/12/92	Pinal	1809	671	4/16/92	320803

RECEIVED  
 STATE OF ARIZONA  
 PHOENIX, ARIZONA  
 AUG 19 10 47 AM '92

<u>Name</u>	<u>Date Located</u>	<u>Date Recorded</u>	<u>County</u>	<u>County Recordation Docket Page</u>		<u>Date Filed w/BLM</u>	<u>BLM AMC Serial No.</u>
Kelly #57	1/30/92	3/12/92	Pinal	1809	673	4/16/92	320804
Kelly #58	1/30/92	3/12/92	Pinal	1809	675	4/16/92	320805
Kelly #59	1/30/92	3/12/92	Pinal	1809	677	4/16/92	320806
Kelly #60	1/30/92	3/12/92	Pinal	1809	679	4/16/92	320807
Kelly #66	1/30/92	3/12/92	Pinal	1809	691	4/16/92	320813
Kelly #67	1/30/92	3/12/92	Pinal	1809	693	4/16/92	320814
Kelly #68	1/30/92	3/12/92	Pinal	1809	695	4/16/92	320815
Kelly #71	1/30/92	3/12/92	Pinal	1809	697	4/16/92	320816
Kelly #72	1/30/92	3/12/92	Pinal	1809	699	4/16/92	320817
Kelly #73	1/30/92	3/12/92	Pinal	1809	701	4/16/92	320818
Kelly #83	2/01/92	3/12/92	Pinal	1809	721	4/16/92	320828
Kelly #84	2/01/92	3/12/92	Pinal	1809	723	4/16/92	320829
Kelly #86	2/01/92	3/12/92	Pinal	1809	727	4/16/92	320831
Kelly #87	2/01/92	3/12/92	Pinal	1809	729	4/16/92	320832
Kelly #89	2/01/92	3/12/92	Pinal	1809	733	4/16/92	320834
Kelly #90	2/01/92	3/12/92	Pinal	1809	735	4/16/92	320835
Kelly #91	2/02/92	3/12/92	Pinal	1809	737	4/16/92	320836
Kelly #92	2/02/92	3/12/92	Gila Pinal	861 1809	100 739	4/16/92	320837
Kelly #93	2/02/92	3/12/92	Gila Pinal	861 1809	103 741	4/16/92	320838
Kelly #94	2/02/92	3/12/92	Gila	861	106	4/16/92	320839
Kelly #95	2/02/92	3/12/92	Gila Pinal	861 1809	109 743	4/16/92	320840
Kelly #96	2/02/92	3/12/92	Gila Pinal	861 1809	112 745	4/16/92	320841
Kelly #97	2/02/92	3/12/92	Gila	861	115	4/16/92	320842
Kelly #98	2/02/92	3/12/92	Gila	861	118	4/16/92	320843
Kelly #99	2/02/92	3/12/92	Gila	861	121	4/16/92	320844
Kelly #100	2/04/92	3/12/92	Gila	861	124	4/16/92	320845
Kelly #101	10/31/92	12/14/92	Gila	892	489	1/19/93	325818
Kelly #103	10/31/92	12/14/92	Gila	892	495	1/19/93	325820
Kelly #104	10/31/92	12/14/92	Gila	892	498	1/19/93	325821
Kelly #105	10/31/92	12/14/92	Gila	892	501	1/19/93	325822
Kelly #106	10/31/92	12/14/92	Gila	892	504	1/19/93	325823
Kelly #107	10/31/92	12/14/92	Gila	892	507	1/19/93	325824
Kelly #112	10/31/92	12/14/92	Gila	892	522	1/19/93	325829
Kelly #113	10/31/92	12/14/92	Gila	892	525	1/19/93	325830
Kelly #114	10/31/92	12/14/92	Gila	892	528	1/19/93	325831
Kelly #115	10/31/92	12/14/92	Gila	892	531	1/19/93	325832

RECEIVED  
 BUREAU OF  
 LAND MANAGEMENT  
 AUG 19 10 49 AM '93  
 PIERRE, MONTANA

<u>Name</u>	<u>Date Located</u>	<u>Date Recorded</u>	<u>County</u>	<u>County Recordation Docket Page</u>		<u>Date Filed w/BLM</u>	<u>BLM AMC Serial No.</u>
Kelly #120	11/9/92	12/14/92	Gila	892	546	1/19/93	325837
Kelly #121	11/9/92	12/14/92	Gila	892	549	1/19/93	325838
Kelly #122	11/9/92	12/14/92	Gila	892	552	1/19/93	325839
Kelly #123	11/9/92	12/14/92	Gila	892	555	1/19/93	325840
Kelly #124	11/9/92	12/14/92	Gila	892	558	1/19/93	325841
Kelly #125	11/8/92	12/14/92	Gila	892	561	1/19/93	325842
Kelly #126	11/8/92	12/14/92	Gila	892	564	1/19/93	325843
Kelly #127	11/8/92	12/14/92	Gila	892	567	1/19/93	325844
Kelly #128	11/8/92	12/14/92	Gila	892	570	1/19/93	325845
			Pinal	1874	047		
Kelly #129	11/8/92	12/14/92	Gila	892	573	1/19/93	325846
Kelly #130	11/8/92	12/14/92	Gila	892	576	1/19/93	325847
Kelly #131	11/8/92	12/14/92	Gila	892	579	1/19/93	325848
Kelly #132	11/7/92	12/14/92	Gila	892	582	1/19/93	325849
			Pinal	1874	049		
Kelly #133	11/7/92	12/14/92	Gila	892	585	1/19/93	325850
Kelly #134	11/7/92	12/14/92	Gila	892	588	1/19/93	325851
Kelly #135	11/7/92	12/14/92	Gila	892	591	1/19/93	325852
Kelly #136	11/7/92	12/14/92	Gila	892	594	1/19/93	325853
			Pinal	1874	051		
Kelly #137	11/7/92	12/14/92	Gila	892	597	1/19/93	325854
			Pinal	1874	053		
Kelly #138	11/7/92	12/14/92	Gila	892	600	1/19/93	325855
Kelly #139	11/7/92	12/14/92	Gila	892	601	1/19/93	325856
Kelly #140	11/7/92	12/14/92	Gila	892	604	1/19/93	325857
Kelly #141	11/7/92	12/14/92	Gila	892	607	1/19/93	325858
Kelly #142	11/7/92	12/14/92	Gila	892	610	1/19/93	325859
Kelly #143	11/7/92	12/14/92	Gila	892	613	1/19/93	325860
Kelly #144	11/7/92	12/14/92	Gila	892	616	1/19/93	325861
Kelly #145	11/7/92	12/14/92	Gila	892	619	1/19/93	325862
Kelly #146	11/7/92	12/14/92	Gila	892	622	1/19/93	325863
Kelly #147	11/7/92	12/14/92	Gila	892	625	1/19/93	325864
Kelly #148	11/6/92	12/14/92	Gila	892	628	1/19/93	325865
Kelly #149	11/6/92	12/14/92	Gila	892	631	1/19/93	325866
Kelly #150	11/6/92	12/14/92	Gila	892	634	1/19/93	325867
Kelly #151	7/30/93	8/23/93	Gila	93-635862		8/23/93	327254
Kelly #152	7/30/93	8/23/93	Gila	93-635863		8/23/93	327255
Kelly #153	7/30/93	8/23/93	Gila	93-635864		8/23/93	327256
			Pinal	1936	617		
Kelly #154	7/30/93	8/23/93	Gila	93-635865		8/23/93	327257
			Pinal	1936	619		
Kelly #155	7/30/93	8/23/93	Gila	93-635866		8/23/93	327258
			Pinal	1936	621		

RECEIVED  
 BUREAU OF  
 LAND MANAGEMENT  
 PHOENIX, ARIZONA

AUG 19 10 48 AM '93

20

<u>Name</u>	<u>Date Located</u>	<u>Date Recorded</u>	<u>County</u>	<u>County Recordation Docket Page</u>	<u>Date Filed w/BLM</u>	<u>BLM AMC Serial No.</u>
Kelly #156	7/30/93	8/23/93	Gila Pinal	93-635867 1936 623	8/23/93	327259
Kelly #157	7/30/93	8/23/93	Pinal	1936 625	8/23/93	327260
Kelly #158	7/30/93	8/23/93	Gila Pinal	93-635861 1936 627	8/23/93	327261
Kelly #159	7/30/93	8/23/93	Pinal	1936 629	8/23/93	327262
Kelly #160	7/30/93	8/23/93	Pinal	1936 631	8/23/93	327263
Kelly #161	7/30/93	8/23/93	Pinal	1936 633	8/23/93	327264
Kelly #162	7/30/93	8/23/93	Pinal	1936 635	8/23/93	327265
Kelly #163	7/30/93	8/23/93	Pinal	1936 637	8/23/93	327266

Unpatented mining claims situated in Section 36, Township 1 North, Range 13 East;  
 Section 31, Township 1 North, Range 14 East;  
 Section 1, Township 1 South, Range 13 East;  
 and Section 6, Township 1 South, Range 14 East,  
 Globe-Miami Mining District, G&SRB&M, Gila County, Arizona.

<u>Claim Name</u>	<u>Recorded</u>		<u>BLM Serial No.</u>
	<u>Book/Docket</u>	<u>Page</u>	
Lizard No. 27	47	348	AMC 28018
Rejected No. 1	31	415	AMC 28020
Rejected No. 2	31	416	AMC 28019
Amended	52	374	
Rejected No. 3	53	184	AMC 28016
Rejected No. 4	493	569	AMC 97634
Rejected No. 5	493	571	AMC 97635
Rejected No. 6	493	573	AMC 97636
Rejected No. 7	493	575	AMC 97637
Rejected No. 8	493	577	AMC 97638
Rejected No. 9	493	579	AMC 97639
Rejected No. 10	493	581	AMC 97640
Rejected No. 11	493	583	AMC 97641
Rejected No. 12	493	585	AMC 97642
Rejected No. 13	493	587	AMC 97643

Unpatented Mining Claims located in the Pinto Creek (Miami) Mining District,  
 in Section 36, T1N, R13E, G&SRB&M, Gila County, Arizona

<u>Name</u>	<u>Location Date</u>	<u>County Recordation</u>		<u>BLM AMC Serial No.</u>
		<u>Book</u>	<u>Page</u>	
Overside	9/1/39	48	70	27989
Amended	6/17/59	102	43	
Amended	5/23/93	909	127	
Crown Point Ext. No. 1	6/17/59	102	37	27990
Amended	5/23/93	909	131	

RECEIVED  
 BUREAU OF  
 LAND MANAGEMENT  
 AUG 19 10 48 AM '96  
 PHOENIX, ARIZONA



<u>Name</u>	<u>Location Date</u>	<u>County Recordation</u>		<u>BLM AMC Serial No.</u>
		<u>Book</u>	<u>Page</u>	
Crown Point Ext. No. 2	6/17/59	102	38	27991
Amended	5/23/93	909	133	
Old Abe	9/1/39	48	70	27992
Amended	6/17/59	102	39	
Amended	5/23/93	909	124	
Old Abe No. 1	10/1/39	48	82	27993
Amended	6/17/59	102	41	
Amended	5/23/93	909	129	

The above-listed claims are owned by:

**Carlota Copper Company**  
**8101 E. Prentice Avenue, #800**  
**Englewood, CO 80111**

Unpatented Mining Claims located in the Pinto Creek (Miami) Mining District,  
in Section 36, T1N, R13E, G&SRB&M, Gila County, Arizona

<u>Name</u>	<u>Location Date</u>	<u>County Recordation</u>		<u>BLM AMC Serial No.</u>
		<u>Book</u>	<u>Page</u>	
Brewery	3/12/1892	4	145	39932
Amended	5/23/93	909	116	
Clipper	1/20/1906	1	286	39933
Amended	5/23/93	909	118	
Old Abe	9/1/39	48	70	39934
Amended	5/23/93	909	124	
Thomas Jefferson	9/1/39	48	71	39935
Amended	5/23/93	909	120	
Blue Jay Fraction	11/21/42	48	357	39936
Amended	5/23/93	909	122	
Vat	11/25/59	112	344	39937

The above-listed claims are owned by:

**Recovery Resources Corporation**  
**% Reliance Group Holdings, Inc.**  
**55 E. 52nd Street**  
**New York, NY 10055**

RECEIVED  
SUPPORT OF  
LAWYER GENERAL  
Aug 19 10 48 AM '96  
SHERIFF'S OFFICE  
PHOENIX, ARIZONA

<u>Name</u>	<u>Location Date</u>	<u>County Recordation</u>		<u>BLM AMC Serial No.</u>
		<u>Book</u>	<u>Page</u>	
Lost Knife #1	5/23/59	100	416	39938
	Amended 3/17/68	230	418	
Lost Knife #2	10/28/59	108	133	39939
	Amended 3/17/68	230	415	
Manganese Cap	5/06/65	176	507	39940
	Amended 3/17/68	230	419	
Galena	5/06/65	176	508	39941
	Amended 3/17/68	230	416	
Dew	6/1/68	237	635	39942
Lad	6/1/68	237	636	39943

The above-listed claims are owned by:

Sherwood B. Owens  
 % Dr. Sherwood B. Owens, Jr.  
 801 N. Wilmot, Suite B-4  
 Tucson, AZ 85711

Millsite Claims situated in Section 23 and 26,  
 Township 1 North, Range 13 East, G&SRB&M  
 Undesignated Mining District, Gila County, Arizona

<u>Name</u>	<u>Date Located</u>	<u>Date Recorded</u>	<u>County</u>	<u>County Recordation Docket Page</u>	<u>Date Filed w/BLM</u>	<u>BLM AMC Serial No.</u>
Sick-A-More #1	6/16/93	8/23/93	Gila	93-635858	8/23/93	327251
Sick-A-More #2	6/16/93	8/23/93	Gila	93-635859	8/23/93	327252
Sick-A-More #3	6/16/93	8/23/93	Gila	93-635860	8/23/93	327253

The above-listed claims are owned by:

Carlota Copper Company  
 8101 E. Prentice Avenue, #800  
 Englewood, CO 80111

RECEIVED  
 BUREAU OF  
 LAND MANAGEMENT  
 AUG 19 10 48 AM '96  
 PHOENIX, ARIZONA

UNITED STATES  
DEPARTMENT OF THE INTERIOR  
BUREAU OF LAND MANAGEMENT

RECEIPT AND ACCOUNTING ADVICE

NO. 2228407

TC/AZ

08/22/96

Subject: CLAIM MAINTENANCE FEE 1997 (261)

2 8 13

26,100.00

Applicant:

CARLOTA COPPER CO  
1041 E PRENTICE AVE  
ENGLEWOOD CO 80111

SAME AS CK 202416

Remitter: 303-694-4936

Assignor:

LEASE MANAGEMENT DATA										
<input type="checkbox"/> NEW <input type="checkbox"/> UPDATE <input type="checkbox"/> PAYMENT										
ORIGINAL SERIAL NO.	ASG.	TYPE	ST.	CTY.	FUND SYMBOL			ACRES/UNITS	RATE	
0000000000										
0000000000										
0000000000										
AMOUNT	ANV. DATE	EXP. DATE	BILL CYC.	S/C	DISTRICT	NEXT BILL	MISC. DATA	U of M	ACTUAL UNITS	
ASSIGNMENT SERIAL NO.	ASG.	TYPE	ST.	CTY.	FUND SYMBOL			ACRES/UNITS	RATE	
AMOUNT	ANV. DATE	EXP. DATE	BILL CYC.	S/C	DISTRICT	NEXT BILL	MISC. DATA	U of M	ACTUAL UNITS	

APPLY REMITTANCE				Remarks:
ACTION	FUND SYMBOL	CTY.	AMOUNT	
FILING FEE				27989-27993
RENTAL				39932-39943
				52274-52282
				52285-52287
				52289-52290
UNEARNED				52292-52323
				52326-52333
REFUND				52336-52337
				52340
TOTAL				52342
				52344
AMOUNT DUE				52346
				52345-52376

52386-52391  
279919-279924  
298647-298660  
320760-320789  
320791-320799  
320803-320807  
320813-320818  
320828-320829  
320831-320832  
320834-320845  
325818  
325820-325824  
325829-325832  
325837-325867

<input type="checkbox"/> Lease in Escrow? <input type="checkbox"/> KGS? <input type="checkbox"/> Auto Escalates? <input type="checkbox"/> Auto Renew?	Of Interest? Operating Rights? Operator Bond Filed?	<b>FOR MMS USE ONLY</b> 327251-327266 BILLEE NUMBER OCS SECTION CODE	FOREST REFUGE SP
--	--	---	---------------------



August 11, 1995

Certified P 991 612 618  
Return Receipt Requested

Bureau of Land Management  
Arizona State Office  
3707 N. 7th Street  
P.O. Box 16563  
Phoenix, AZ 85011

9:00 A.M.  
PHOENIX, ARIZONA

AUG 15 '95

RECEIVED  
BLM, AZ STATE OFFICE

RE: Maintenance Fees for Unpatented Mining Claims

Gentlemen:

Enclosed with this letter are an *Affidavit of Payment of Maintenance Fees and of Intention to Hold Mining Claims* and a check for \$26,100 representing payment in the sum of \$100 for each of the unpatented mining claims in the Carlota claim group. This payment represents payment of the federal annual mining claim maintenance fees for the assessment year beginning at noon on September 1, 1995, and ending at noon on September 1, 1996. The full names of the claims and the BLM mining claim serial numbers assigned to the claims for which the fees are paid are described on the Exhibit A attached to the Affidavit and by this reference incorporated in this letter.

The claims are owned or leased by Carlota Copper Company, whose mailing address is 8101 E. Prentice Avenue, Suite 800, Englewood, CO 80111.

If you have any questions concerning payment of the fees and the information filing; or if you determine that the fees or information filing are inadequate in any respect, please contact me at (303) 694-4936 immediately.

Sincerely,

A handwritten signature in cursive script that reads "Sherry Ellebracht".

Sherry Ellebracht  
Landman

Enclosures

Carlota Copper Company

8101 East Prentice Avenue, Suite 800, Englewood, Colorado 80111  
303-694-4936 Fax 303-773-0733

When recorded, mail to:  
Land Department  
Carlota Copper Company  
8101 E. Prentice Ave. #800  
Englewood, CO 80111

9:00 A.M.  
PHOENIX, ARIZONA

AUG 15 1995

RECEIVED  
BLM, AZ STATE OFFICE

**AFFIDAVIT OF PAYMENT OF MAINTENANCE FEES  
AND OF INTENTION TO HOLD MINING CLAIMS**

STATE OF COLORADO )  
 ) ss.  
COUNTY OF ARAPAHOE )

The undersigned Affiant, being first duly sworn, deposes and says:

1. Affiant, a citizen of the United States who is more than 18 years of age, is the agent of Carlota Copper Company and the other owners or claimants ("Owner") of the unpatented mining claims, mill sites, or tunnel sites more particularly described in the list set forth in Exhibit A attached hereto and incorporated by this reference (the "Claims"), is duly authorized to execute this Affidavit, and is personally acquainted with the mining claims, mill sites, or tunnel sites set forth in Exhibit A.

2. The address of Owner is:

Carlota Copper Company  
8101 E. Prentice Ave., #800  
Englewood, CO 80111

Sherwood B. Owens  
%Dr. Sherwood B. Owens, Jr.  
801 N. Wilmot, Suite B-4  
Tucson, Az 85711

Recovery Resources Corp.  
%Reliance Group Holdings, Inc.  
55 E. 52nd Street  
New York, NY 10055

3. The names of the Claims, the United States Bureau of Land Management ("BLM") Serial Numbers, and the recording information for the Claims in the records of the Counties of Gila and Pinal, State of Arizona, are more particularly set forth in Exhibit A hereto.

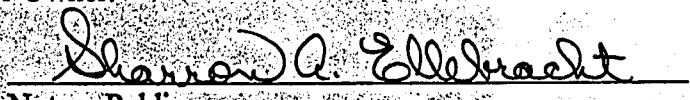
4. Owner has paid to the BLM, on or before August 31, 1995, a maintenance fee in the amount of \$100 for each Claim, pursuant to The Omnibus Budget Reconciliation Act of 1993, Pub. L. 103-66, 107 Stat. 312 (1993) (the "Act"). Such payment was made to hold the Claims for the assessment year beginning at noon on September 1, 1995, and ending at noon on September 1, 1996, as required by the Act.

5. By such payment, by Owner's compliance with applicable federal and state mining laws and regulations, and by this Affidavit, Owner intends to hold and maintain all of its right, title and interest in and to each of the Claims through the end of the assessment year ending at noon on September 1, 1996.

6. Affiant executes this Affidavit on the 11<sup>th</sup> day of August, 1995.

  
As agent and on behalf of Owner

Subscribed and sworn to before me this 11<sup>th</sup> day of August, 1995, by R. J. McGregor, as agent for Owner.

  
Notary Public

My commission expires: June 16, 1999




EXHIBIT A

CARLOTA

CARLOTA COPPER COMPANY

Unpatented mining claims situated in Sections 25, 26, 35, and 36,  
Township 1 North, Range 13 East, G&SRB&M,  
Globe-Miami Mining District, Gila and Pinal Counties, Arizona

CLAIM NAMES AND NUMBERS

Name	Date Located	Date Recorded	County Recordation		Date Filed w/BLM	BLM AMC Serial No.
			Docket	Page		
Gila County:						
Grizzly #1	7/18/89	7/24/89	774	120	9/1/89	298647
Amended		11/22/89	785	119	12/13/89	
Grizzly #2	7/18/89	7/24/89	774	123	9/1/89	298648
Amended		11/22/89	785	119	12/13/89	
Grizzly #3	7/18/89	7/24/89	774	126	9/1/89	298649
Amended		11/22/89	785	119	12/13/89	
Grizzly #4	7/18/89	7/24/89	774	129	9/1/89	298650
Amended		11/22/89	785	119	12/13/89	
Pinal County:						
		8/22/89	1625	631	9/1/89	
		11/22/89	1642	209	12/13/89	
Gila County:						
Grizzly #5	7/18/89	7/24/89	774	132	9/1/89	298651
Amended		11/22/89	785	119	12/13/89	
Pinal County:						
		8/22/89	1625	634	9/1/89	
		11/22/89	1642	209	12/13/89	
Gila County:						
Grizzly #6	7/18/89	7/24/89	774	135	9/1/89	298652
Amended		11/22/89	785	119	12/13/89	
Grizzly #7	7/18/89	7/24/89	774	138	9/1/89	298653
Amended		11/22/89	785	119	12/13/89	
Grizzly #8	7/18/89	7/24/89	774	141	9/1/89	298654
Amended		11/22/89	785	119	12/13/89	
Grizzly #9	7/18/89	7/24/89	774	144	9/1/89	298655
Amended		11/22/89	785	119	12/13/89	
Grizzly #10	7/18/89	7/24/89	774	147	9/1/89	298656
Amended		11/22/89	785	119	12/13/89	
Grizzly #11	7/18/89	7/24/89	774	150	9/1/89	298657
Amended		11/22/89	785	119	12/13/89	
Grizzly #12	7/18/89	7/24/89	774	153	9/1/89	298658
Amended		11/22/89	785	119	12/13/89	
Pinal County:						
	7/18/89	8/22/89	1625	637	9/1/89	
		11/22/89	1642	209	12/13/89	
Gila County:						
Grizzly #13	7/18/89	7/24/89	774	156	9/1/89	298659
Amended		11/22/89	785	119	12/13/89	
Grizzly #14	7/18/89	7/24/89	774	159	9/1/89	298660
Amended		11/22/89	785	119	12/13/89	

RECEIVED  
BLM, AZ STATE OFFICE  
AUG 15 1989  
9:00 A.M.  
PHOENIX, ARIZONA

145

Unpatented Mining Claims Located in the Pinto Creek (Miami) Mining District,  
in Sections 26, 27, 34, 35, and 36, T1N, R13E,  
and Sections 1, 2, 11, and 12, T1S, R13E, G&SRB&M,  
Gila and Pinal Counties, Arizona

Claim Name	Original Loc. Date	County	Original Recordation		Amended Recordation		BLM AMC Serial No.
			Book	Page	Book	Page	
Tip Top	3/2/29	Pinal	45	142	648	830	~ 52265
Tip Top #1	8/1/30	Pinal	46	275			~ 52266
Tip Top 2	3/2/29	Pinal	45	144	648	831	~ 52267
Tip Top 3	3/10/29	Pinal	45	145	648	832	~ 52268
Tip Top #4	8/1/30	Pinal	46	301			~ 52269
Eder #10	4/21/69	Pinal	569	819			~ 52270
Eder #11	4/21/69	Pinal	569	820			~ 52271
Eder #12	4/21/69	Pinal	569	821			~ 52272
Eder 14	9/27/71	Pinal	645	51			~ 52274
		Gila	308	309			
Eder 15	9/27/71	Pinal	645	52			~ 52275
		Gila	308	310			
Eder 16	9/27/71	Pinal	645	53	721	95	~ 52276
		Gila	308	311	348	10	
Eder 17	9/27/71	Pinal	645	54	721	96	~ 52277
		Gila	308	312	348	9	
Eder 18	9/27/71	Pinal	710	228			~ 52278
		Gila	308	313			
Eder 19	9/27/71	Pinal	710	229	721	715	~ 52279
		Gila	308	314	348	275	
Eder 22	9/27/71	Pinal	645	56			~ 52280
		Gila	308	317			
Eder #23	1/4/73	Pinal	691	416			~ 52281
Eder 27	9/11/73	Pinal	720	440			~ 52282
Eder 34	6/14/73	Pinal	710	926			~ 52285
Eder 35	6/14/73	Pinal	710	927			~ 52286
Eder 36	6/14/73	Pinal	710	928			~ 52287
Eder 39	6/13/73	Pinal	710	931			~ 52289
Eder 40	6/14/73	Pinal	710	932			~ 52290
Eder 43	6/13/73	Pinal	710	935			~ 52292
Eder 44	6/14/73	Pinal	710	936			~ 52293
Eder 45	6/13/73	Pinal	710	937			~ 52294
Eder 46	6/13/73	Pinal	710	938			~ 52295
Eder 47	6/13/73	Pinal	710	939			~ 52296
Eder 48	6/13/73	Pinal	710	940	721	97	~ 52297
Eder 49	6/12/73	Pinal	710	941			~ 52298
Eder 50	6/12/73	Pinal	710	942			~ 52299
Eder 51	6/12/73	Pinal	710	943			~ 52300
Eder 52	6/12/73	Pinal	710	944			~ 52301
Eder 53	6/12/73	Pinal	710	945			~ 52302
Eder 54	6/13/73	Pinal	710	946			~ 52303
		Gila	341	802			
Eder 55	6/13/73	Pinal	710	947			~ 52304
		Gila	341	803			
Eder 56	6/13/73	Pinal	710	948			~ 52305
		Gila	341	804			

RECEIVED  
BLM AZ STATE OFFICE  
PHOENIX, ARIZONA  
AUG 15 1996  
6:00 A.M.

36  
38 28

Claim Name	Original		Original		Amended		BLM AMC Serial No.	
	Loc.	Date	County	Book	Page	Book		Page
Eder 57	6/12/73		Pinal	710	949	721	98	52306
			Gila	341	805	348	8	
Eder 59	6/14/73		Pinal	710	951			52307
			Gila	341	807			
Eder 62	9/7/73		Pinal	721	716			52308
Eder 63	9/7/73		Pinal	721	717			52309
			Gila	348	276			
Eder 64	9/7/73		Pinal	721	718			52310
			Gila	348	277			
Eder 65	9/7/73		Pinal	721	719			52311
			Gila	348	278			
Eder 66	9/7/73		Pinal	721	720			52312
			Gila	348	279			
Eder 67	9/7/73		Pinal	721	721			52313
			Gila	348	280			
Eder 68	9/7/73		Pinal	721	722			52314
			Gila	348	281			
Eder 69	9/7/73		Pinal	721	723			52315
			Gila	348	282			
Eder 70	9/24/73		Gila	348	283			52316
Ghost 16	12/29/66		Pinal	497	450			52317
Ghost 27	3/10/64		Pinal	387	137			52318
Ghost 28	5/18/64		Pinal	387	138			52319
Ghost 29	3/10/64		Pinal	387	139			52320
Ghost 30	5/18/64		Pinal	387	140			52321
Ghost 31	3/10/64		Pinal	387	141			52322
Ghost 32	12/29/66		Pinal	497	451			52323
Ghost 38	12/29/66		Pinal	497	452			52326
Ghost 40	12/29/66		Pinal	497	453			52327
Ghost 48	12/29/66		Pinal	497	455			52329
Ghost 50	12/29/66		Pinal	497	456			52330
Ghost 61	3/12/64		Pinal	387	165			52331
Ghost 62	3/12/64		Pinal	387	166			52332
Ghost 63	3/12/64		Pinal	387	167			52333
Ghost 42	12/29/66		Pinal	497	454			52328
Ghost 66	3/12/64		Pinal	387	170			52336
Ghost 90	12/29/66		Pinal	497	457			52337
Ghost 93	3/16/64		Pinal	387	194			52340
Ghost 95	3/16/64		Pinal	387	195			52342
Ghost 97	3/16/64		Pinal	387	196			52344
Ghost 99	3/16/64		Pinal	387	197			52346
Ghost 131	9/23/65		Pinal	429	515			52365
Ghost 132	9/23/65		Pinal	429	516			52366
Ghost 133	9/23/65		Pinal	429	517			52367
Ghost 134	9/23/65		Pinal	429	518			52368
Ghost 135	9/23/65		Pinal	429	519			52369
Ghost 136	9/23/65		Pinal	429	520			52370
Ghost 137	9/23/65		Pinal	429	521			52371

RECEIVED  
 BLM AZ STATE OFFICE  
 AUG 15 1995  
 PHOENIX, ARIZONA

39



Claim Name	Original		Original		Amended		BLM AMC Serial No.	
	Loc.	Date	County	Book	Page	Book		Page
Ghost 140		4/15/64	Pinal	387	209			52372
Ghost 141		4/15/64	Pinal	387	210			52373
Ghost 142		4/15/64	Pinal	387	211			52374
Ghost 143		4/15/64	Pinal	387	212			52375
Ghost 144		4/15/64	Pinal	387	213			52376
Cap 130		7/24/30	Pinal	46	311			52386
Cap 131		7/25/30	Pinal	46	311			52387
"Moon Rise" Promoter		2/15/1899	Gila	6	401			52388
Stars and Stripes		11/14/29	Gila	44	5	348	7	52389
Providence		1/1/02	Gila	7	466	308	307	52390
		7/1/28	Gila	40	444	309	649	52391
Eder 71		11/24/87	Gila	726	416			279919
Eder 72		11/24/87	Gila	726	419			279920
Eder 73		11/24/87	Gila	726	422			279921
			Pinal	1497	441			
Eder 74		11/24/87	Pinal	1497	443			279922
Eder 75		11/24/87	Pinal	1497	445			279923
Eder 76		11/24/87	Pinal	1497	447			279924

Unpatented mining claims situated in  
Sections 4, 5, 6, 7, Township 1 South, Range 14 East;  
Sections 1, 2, 11, 12, Township 1 South, Range 13 East;  
Section 31, Township 1 North, Range 14 East;  
Sections 14, 15, 22, 23, 25, 26, 27, Township 1 North, Range 13 East,  
G&SRB&M, Globe-Miami Mining District, Gila and Pinal Counties, Arizona

CLAIM NAMES AND NUMBERS

Name	Date Located	Date Recorded	County	County Recordation Docket Page	Date Filed w/BLM	BLM AMC Serial No.
Kelly #1	1/26/92	3/12/92	Gila	860 997	4/16/92	320760
Kelly #2	1/26/92	3/12/92	Gila	860 1000	4/16/92	320761
Kelly #3	1/26/92	3/12/92	Gila	861 01	4/16/92	320762
Kelly #4	1/26/92	3/12/92	Gila	861 04	4/16/92	320763
Kelly #5	1/26/92	3/12/92	Gila	861 07	4/16/92	320764
Kelly #6	1/28/92	3/12/92	Gila	861 10	4/16/92	320765
Kelly #7	1/26/92	3/12/92	Gila	861 13	4/16/92	320766
Kelly #8	1/28/92	3/12/92	Gila	861 16	4/16/92	320767
Kelly #9	1/26/92	3/12/92	Gila	861 19	4/16/92	320768
Kelly #10	1/28/92	3/12/92	Gila	861 22	4/16/92	320769
Kelly #11	1/26/92	3/12/92	Gila	861 25	4/16/92	320770

*(Handwritten signature)*

RECEIVED  
BLM ARIZONA  
AUG 15 1995  
9:00 A.M.  
PHOENIX, ARIZONA

Name	Date Located	Date Recorded	County	County Recordation Docket	Page	Date Filed w/BLM	BLM AMC Serial No.
Kelly #12	1/28/92	3/12/92	Gila	861	28	4/16/92	320771
Kelly #13	1/26/92	3/12/92	Gila	861	31	4/16/92	320772
Kelly #14	1/28/92	3/12/92	Gila	861	34	4/16/92	320773
Kelly #15	1/28/92	3/12/92	Gila	861	37	4/16/92	320774
Kelly #16	1/28/92	3/12/92	Gila	861	40	4/16/92	320775
Kelly #17	1/28/92	3/12/92	Gila	861	43	4/16/92	320776
Kelly #18	1/28/92	3/12/92	Gila	861	46	4/16/92	320777
Kelly #19	1/28/92	3/12/92	Gila	861	49	4/16/92	320778
Kelly #20	1/26/92	3/12/92	Gila	861	52	4/16/92	320779
Kelly #21	1/27/92	3/12/92	Gila	861	55	4/16/92	320780
Kelly #22	1/27/92	3/12/92	Gila	861	58	4/16/92	320781
Kelly #23	1/27/92	3/12/92	Gila	861	61	4/16/92	320782
Kelly #24	1/27/92	3/12/92	Gila	861	64	4/16/92	320783
Kelly #25	1/27/92	3/12/92	Gila	861	67	4/16/92	320784
Kelly #26	1/27/92	3/12/92	Gila	861	70	4/16/92	320785
Kelly #27	1/29/92	3/12/92	Gila Pinal	861 1809	73 641	4/16/92	320786
Kelly #28	1/29/92	3/12/92	Gila Pinal	861 1809	76 643	4/16/92	320787
Kelly #29	1/29/92	3/12/92	Gila Pinal	861 1809	79 645	4/16/92	320788
Kelly #30	1/29/92	3/12/92	Gila	861	82	4/16/92	320789
Kelly #31-A	7/11/92	8/06/92 8/13/92	Gila Pinal	877 1845	747 922	8/27/92	324206
Kelly #32	1/29/92	3/12/92	Gila	861	88	4/16/92	320791
Kelly #33	1/29/92	3/12/92	Pinal	1809	649	4/16/92	320792
Kelly #34	1/29/92	3/12/92	Gila Pinal	861 1809	91 651	4/16/92	320793
Kelly #35	1/29/92	3/12/92	Pinal	1809	653	4/16/92	320794
Kelly #36	1/29/92	3/12/92	Gila Pinal	861 1809	94 655	4/16/92	320795
Kelly #37	1/28/92	3/12/92	Pinal	1809	657	4/16/92	320796
Kelly #38	1/28/92 1/29/92	3/12/92 3/12/92	Gila Pinal	861 1809	97 659	4/16/92	320797
Kelly #39	1/28/92	3/12/92	Pinal	1809	661	4/16/92	320798
Kelly #40	1/31/92	3/12/92	Pinal	1809	663	4/16/92	320799
Kelly #53	1/30/92	3/12/92	Pinal	1809	671	4/16/92	320803

PHOENIX, AR  
9:00 A.M.

AUG 15

REC'D  
BLM, AZ ST

302

Name	Date Located	Date Recorded	County	County Recordation Docket	Page	Date Filed w/BLM	BLM AMC Serial No.
Kelly #57	1/30/92	3/12/92	Pinal	1809	673	4/16/92	320804
Kelly #58	1/30/92	3/12/92	Pinal	1809	675	4/16/92	320805
Kelly #59	1/30/92	3/12/92	Pinal	1809	677	4/16/92	320806
Kelly #60	1/30/92	3/12/92	Pinal	1809	679	4/16/92	320807
Kelly #66	1/30/92	3/12/92	Pinal	1809	691	4/16/92	320813
Kelly #67	1/30/92	3/12/92	Pinal	1809	693	4/16/92	320814
Kelly #68	1/30/92	3/12/92	Pinal	1809	695	4/16/92	320815
Kelly #71	1/30/92	3/12/92	Pinal	1809	697	4/16/92	320816
Kelly #72	1/30/92	3/12/92	Pinal	1809	699	4/16/92	320817
Kelly #73	1/30/92	3/12/92	Pinal	1809	701	4/16/92	320818
Kelly #83	2/01/92	3/12/92	Pinal	1809	721	4/16/92	320828
Kelly #84	2/01/92	3/12/92	Pinal	1809	723	4/16/92	320829
Kelly #86	2/01/92	3/12/92	Pinal	1809	727	4/16/92	320831
Kelly #87	2/01/92	3/12/92	Pinal	1809	729	4/16/92	320832
Kelly #89	2/01/92	3/12/92	Pinal	1809	733	4/16/92	320834
Kelly #90	2/01/92	3/12/92	Pinal	1809	735	4/16/92	320835
Kelly #91	2/02/92	3/12/92	Pinal	1809	737	4/16/92	320836
Kelly #92	2/02/92	3/12/92	Gila Pinal	861 1809	100 739	4/16/92	320837
Kelly #93	2/02/92	3/12/92	Gila Pinal	861 1809	103 741	4/16/92	320838
Kelly #94	2/02/92	3/12/92	Gila	861	106	4/16/92	320839
Kelly #95	2/02/92	3/12/92	Gila Pinal	861 1809	109 743	4/16/92	320840
Kelly #96	2/02/92	3/12/92	Gila Pinal	861 1809	112 745	4/16/92	320841
Kelly #97	2/02/92	3/12/92	Gila	861	115	4/16/92	320842
Kelly #98	2/02/92	3/12/92	Gila	861	118	4/16/92	320843
Kelly #99	2/02/92	3/12/92	Gila	861	121	4/16/92	320844
Kelly #100	2/04/92	3/12/92	Gila	861	124	4/16/92	320845
Kelly #101	10/31/92	12/14/92	Gila	892	489	1/19/93	325818
Kelly #103	10/31/92	12/14/92	Gila	892	495	1/19/93	325820
Kelly #104	10/31/92	12/14/92	Gila	892	498	1/19/93	325821
Kelly #105	10/31/92	12/14/92	Gila	892	501	1/19/93	325822
Kelly #106	10/31/92	12/14/92	Gila	892	504	1/19/93	325823
Kelly #107	10/31/92	12/14/92	Gila	892	507	1/19/93	325824
Kelly #112	10/31/92	12/14/92	Gila	892	522	1/19/93	325829
Kelly #113	10/31/92	12/14/92	Gila	892	525	1/19/93	325830
Kelly #114	10/31/92	12/14/92	Gila	892	528	1/19/93	325831
Kelly #115	10/31/92	12/14/92	Gila	892	531	1/19/93	325832

36  
307

9:00 A.M.  
PHOENIX, ARIZONA

AUG 15 '95

RECEIVED  
BLM AZ STATE OFFICE

Name	Date Located	Date Recorded	County	County Recordation Docket	Page	Date Filed w/BLM	BLM AMC Serial No.
Kelly #120	11/9/92	12/14/92	Gila	892	546	1/19/93	325837
Kelly #121	11/9/92	12/14/92	Gila	892	549	1/19/93	325838
Kelly #122	11/9/92	12/14/92	Gila	892	552	1/19/93	325839
Kelly #123	11/9/92	12/14/92	Gila	892	555	1/19/93	325840
Kelly #124	11/9/92	12/14/92	Gila	892	558	1/19/93	325841
Kelly #125	11/8/92	12/14/92	Gila	892	561	1/19/93	325842
Kelly #126	11/8/92	12/14/92	Gila	892	564	1/19/93	325843
Kelly #127	11/8/92	12/14/92	Gila	892	567	1/19/93	325844
Kelly #128	11/8/92	12/14/92	Gila	892	570	1/19/93	325845
			Pinal	1874	047		
Kelly #129	11/8/92	12/14/92	Gila	892	573	1/19/93	325846
Kelly #130	11/8/92	12/14/92	Gila	892	576	1/19/93	325847
Kelly #131	11/8/92	12/14/92	Gila	892	579	1/19/93	325848
Kelly #132	11/7/92	12/14/92	Gila	892	582	1/19/93	325849
			Pinal	1874	049		
Kelly #133	11/7/92	12/14/92	Gila	892	585	1/19/93	325850
Kelly #134	11/7/92	12/14/92	Gila	892	588	1/19/93	325851
Kelly #135	11/7/92	12/14/92	Gila	892	591	1/19/93	325852
Kelly #136	11/7/92	12/14/92	Gila	892	594	1/19/93	325853
			Pinal	1874	051		
Kelly #137	11/7/92	12/14/92	Gila	892	597	1/19/93	325854
			Pinal	1874	053		
Kelly #138	11/7/92	12/14/92	Gila	892	600	1/19/93	325855
Kelly #139	11/7/92	12/14/92	Gila	892	601	1/19/93	325856
Kelly #140	11/7/92	12/14/92	Gila	892	604	1/19/93	325857
Kelly #141	11/7/92	12/14/92	Gila	892	607	1/19/93	325858
Kelly #142	11/7/92	12/14/92	Gila	892	610	1/19/93	325859
Kelly #143	11/7/92	12/14/92	Gila	892	613	1/19/93	325860
Kelly #144	11/7/92	12/14/92	Gila	892	616	1/19/93	325861
Kelly #145	11/7/92	12/14/92	Gila	892	619	1/19/93	325862
Kelly #146	11/7/92	12/14/92	Gila	892	622	1/19/93	325863
Kelly #147	11/7/92	12/14/92	Gila	892	625	1/19/93	325864
Kelly #148	11/6/92	12/14/92	Gila	892	628	1/19/93	325865
Kelly #149	11/6/92	12/14/92	Gila	892	631	1/19/93	325866
Kelly #150	11/6/92	12/14/92	Gila	892	634	1/19/93	325867
Kelly #151	7/30/93	8/23/93	Gila	93-635862		8/23/93	327254
Kelly #152	7/30/93	8/23/93	Gila	93-635863		8/23/93	327255
Kelly #153	7/30/93	8/23/93	Gila	93-635864		8/23/93	327256
			Pinal	1936	617		
Kelly #154	7/30/93	8/23/93	Gila	93-635865		8/23/93	327257
			Pinal	1936	619		
Kelly #155	7/30/93	8/23/93	Gila	93-635866		8/23/93	327258
			Pinal	1936	621		

372

9:00 A.M.  
PHOENIX, ARIZONA  
RECEIVED  
BLM, AZ STATE OFFICE  
AUG 15 '95

Name	Date Located	Date Recorded	County	County Recordation Docket Page	Date Filed w/BLM	BLM AMC Serial No.
Kelly #156	7/30/93	8/23/93	Gila Pinal	93-635867 1936 623	8/23/93	327259
Kelly #157	7/30/93	8/23/93	Pinal	1936 625	8/23/93	327260
Kelly #158	7/30/93	8/23/93	Gila Pinal	93-635861 1936 627	8/23/93	327261
Kelly #159	7/30/93	8/23/93	Pinal	1936 629	8/23/93	327262
Kelly #160	7/30/93	8/23/93	Pinal	1936 631	8/23/93	327263
Kelly #161	7/30/93	8/23/93	Pinal	1936 633	8/23/93	327264
Kelly #162	7/30/93	8/23/93	Pinal	1936 635	8/23/93	327265
Kelly #163	7/30/93	8/23/93	Pinal	1936 637	8/23/93	327266

Unpatented mining claims situated in Section 36, Township 1 North, Range 13 East;  
 Section 31, Township 1 North, Range 14 East;  
 Section 1, Township 1 South, Range 13 East;  
 and Section 6, Township 1 South, Range 14 East,  
 Globe-Miami Mining District, G&SRB&M, Gila County, Arizona.

Claim Name	Recorded Book/Docket Page	BLM Serial No.
Lizard No. 27	47 348	AMC 28018
Rejected No. 1	31 415	AMC 28020
Rejected No. 2	31 416	AMC 28019
Amended	52 374	
Rejected No. 3	53 184	AMC 28016
Rejected No. 4	493 569	AMC 97634
Rejected No. 5	493 571	AMC 97635
Rejected No. 6	493 573	AMC 97636
Rejected No. 7	493 575	AMC 97637
Rejected No. 8	493 577	AMC 97638
Rejected No. 9	493 579	AMC 97639
Rejected No. 10	493 581	AMC 97640
Rejected No. 11	493 583	AMC 97641
Rejected No. 12	493 585	AMC 97642
Rejected No. 13	493 587	AMC 97643

Unpatented Mining Claims Located in the Pinto Creek (Miami) Mining District,  
 in Section 36, T1N, R13E, G&SRB&M, Gila County, Arizona

Name	Location Date	County Recordation Book Page	BLM AMC Serial No.
Overside	9/1/39	48 70	27989
Amended	6/17/59	102 43	
Amended	5/23/93	909 127	
Crown Point Ext. No. 1	6/17/59	102 37	27990
Amended	5/23/93	909 131	

(24) 5

9:00 AM  
 PHOENIX, ARIZONA  
 RECEIVED  
 BLM AZ STATE OFFICE  
 AUG 15 '93

<u>Name</u>	<u>Location Date</u>	<u>County Recordation</u>		<u>BLM AMC Serial No.</u>
		<u>Book</u>	<u>Page</u>	
Crown Point Ext. No. 2	6/17/59	102	38	27991
Amended	5/23/93	909	133	
Old Abe	9/1/39	48	70	27992
Amended	6/17/59	102	39	
Amended	5/23/93	909	124	
Old Abe No. 1	10/1/39	48	82	27993
Amended	6/17/59	102	41	
Amended	5/23/93	909	129	

The above-listed claims are owned by:

Carlota Copper Company  
8101 E. Prentice Avenue, #800  
Englewood, CO 80111

Unpatented Mining Claims located in the Pinto Creek (Miami) Mining District,  
in Section 36, T1N, R13E, G&SRB&M, Gila County, Arizona

<u>Name</u>	<u>Location Date</u>	<u>County Recordation</u>		<u>BLM AMC Serial No.</u>
		<u>Book</u>	<u>Page</u>	
Brewery	3/12/1892	4	145	39932
Amended	5/23/93	909	116	
Clipper	1/20/1906	11	286	39933
Amended	5/23/93	909	118	
Old Abe	9/1/39	48	70	39934
Amended	5/23/93	909	124	
Thomas Jefferson	9/1/39	48	71	39935
Amended	5/23/93	909	120	
Blue Jay Fraction	11/21/42	48	357	39936
Amended	5/23/93	909	122	
Vat	11/25/59	112	344	39937

The above-listed claims are owned by:

Recovery Resources Corporation  
% Reliance Group Holdings, Inc.  
55 E. 52nd Street  
New York, NY 10055

RECEIVED  
BLM AZ STATE OFFICE  
Aug 15 1995  
9:00 A.M.  
PHOENIX, ARIZONA

<u>Name</u>	<u>Location Date</u>	<u>County Recordation Book</u>	<u>Page</u>	<u>BLM AMC Serial No.</u>
Lost Knife #1	5/23/59	100	416	39938
Amended	3/17/68	230	418	
Lost Knife #2	10/28/59	108	133	39939
Amended	3/17/68	230	415	
Manganese Cap	5/06/65	176	507	39940
Amended	3/17/68	230	419	
Galena	5/06/65	176	508	39941
Amended	3/17/68	230	416	
Dew	6/1/68	237	635	39942
Lad	6/1/68	237	636	39943

The above-listed claims are owned by:

Sherwood B. Owens  
 % Dr. Sherwood B. Owens, Jr.  
 801 N. Wilmot, Suite B-4  
 Tucson, AZ 85711

9:00 A.M.  
 PHOENIX, ARIZONA

AUG 15 '95

RECEIVED  
 BLM AZ STATE OFFICE

Millsite Claims situated in Section 23 and 26,  
 Township 1 North, Range 13 East, G&SRB&M  
 Undesignated Mining District, Gila County, Arizona

<u>Name</u>	<u>Date Located</u>	<u>Date Recorded</u>	<u>County</u>	<u>County Recordation Docket Page</u>	<u>Date Filed w/BLM</u>	<u>BLM AMC Serial No.</u>
Sick-A-More #1	6/16/93	8/23/93	Gila	93-635858	8/23/93	327251
Sick-A-More #2	6/16/93	8/23/93	Gila	93-635859	8/23/93	327252
Sick-A-More #3	6/16/93	8/23/93	Gila	93-635860	8/23/93	327253

The above-listed claims are owned by:

Carlota Copper Company  
 8101 E. Prentice Avenue, #800  
 Englewood, CO 80111

UNITED STATES  
DEPARTMENT OF THE INTERIOR  
BUREAU OF LAND MANAGEMENT

RECEIPT AND ACCOUNTING ADVICE

No. 2147552 04

WG/AZ

08/15/95

OK

26,100.00

Subject: CLAIM MAINTENANCE FEE 1996 (261)

2 14 13

Applicant:


CARLOTA COPPER CO  
LAND DEPT.  
8101 E PRENTICE AVE # 800  
ENGLEWOOD, CO 80111

SAME CK. # 001397  
Remitter: 303-694-4936

Assignor:

BASE MANAGEMENT DATA

298647-660	325829-832
52265-272	325837-867
52274-282	327254-266
52285-287	
52289-290	28018-020
52292-52323	28016
52326-333	97634-643
52336-337	27989-993
52340	39932-943
52342	327251-253
52344	
52346	
52365-376	
52386-391	
279919-924	
320760-789	
324206	
320791-799	
320803-807	
320813-818	
320828-829	
320831-832	
320834-845	
325818	





UNITED STATES  
DEPARTMENT OF THE INTERIOR  
BUREAU OF LAND MANAGEMENT

RECEIPT AND ACCOUNTING ADVICE

NO. **2147552**

Subject: CLAIM MAINTENANCE FEE 1996 (261)

WG/AZ

08/15/95

2 14 13

26,100.00

Applicant:

CARLOTA COPPER CO.  
LAND DEPT.  
8101 E PRENTICE AVE # 800  
ENGLEWOOD, CO 80111

Remitter: SAME CK. # 001397  
303-694-4936

Assignor:

LEASE MANAGEMENT DATA  NEW  UPDATE  PAYMENT

ORIGINAL SERIAL NO.	ASG.	TYPE	ST.	CTY.	FUND SYMBOL	ACRES/UNITS	RATE
AMC 298647, ET AL							

AMOUNT	ANV. DATE	EXP. DATE	BILL CYC.	S/C	DISTRICT	NEXT BILL	MISC. DATA	U of M	ACTUAL UNITS

ASSIGNMENT SERIAL NO.	ASG.	TYPE	ST.	CTY.	FUND SYMBOL	ACRES/UNITS	RATE

AMOUNT	ANV. DATE	EXP. DATE	BILL CYC.	S/C	DISTRICT	NEXT BILL	MISC. DATA	U of M	ACTUAL UNITS

APPLY REMITTANCE

ACTION	FUND SYMBOL	CTY.	AMOUNT
FILING FEE			
RENTAL			
UNEARNED			
REFUND			
TOTAL			
AMOUNT DUE			

Remarks:

BY:

DATE:


- Lease in Escrow?
- KGS?
- Auto Escalates?
- Auto Renew?

- Of Interest?
- Operating Rights?
- Operator
- Bond Filed?

FOR MMS USE ONLY

BILLEE	FOREST REFUGE
NUMBER	
OCS SECTION	
CODE	

CASE FOLDER COPY

 **CARLOTA COPPER COMPANY**

August 5, 1994

Certified P 991 612 613  
Return Receipt Requested

Bureau of Land Management  
Arizona State Office  
3707 N. 7th Street  
P.O. Box 16563  
Phoenix, AZ 85011

27738  
97634  
SR

298647  
52072  
279919  
320760  
324206  
325818  
327251  
39932

9:00 A.M.  
PHOENIX, ARIZONA

AUG 8 '94

RECEIVED  
BLM, ARIZONA STATE OFFICE

RE: Maintenance Fees for Unpatented Mining Claims


Gentlemen:

Enclosed with this letter are an *Affidavit of Payment of Maintenance Fees and of Intention to Hold Mining Claims* and a check for \$27,600 representing payment in the sum of \$100 for each of the unpatented mining claims in the Carlota claim group. This payment represents payment of the federal annual mining claim maintenance fees for the assessment year beginning at noon on September 1, 1994, and ending at noon on September 1, 1995. The full names of the claims and the BLM mining claim serial numbers assigned to the claims for which the fees are paid are described on the Exhibit A attached to the Affidavit and by this reference incorporated in this letter.

The claims are owned or leased by Carlota Copper Company, whose mailing address is 8101 E. Prentice Avenue, Suite 800, Englewood, CO 80111.

If you have any questions concerning payment of the fees and the information filing; or if you determine that the fees or information filing are inadequate in any respect, please contact me at (303) 694-4936 immediately.

Sincerely,

  
Sherry Ellebracht  
Landman

Enclosures

**Carlota Copper Company**

8101 East Prentice Avenue, Suite 800, Englewood, Colorado 80111  
303-694-4936 Fax 303-773-0733






EXHIBIT A

(14)

CARLOTA

CARLOTA COPPER COMPANY

Unpatented mining claims situated in Sections 25, 26, 35, and 36,  
Township 1 North, Range 13 East, G&SRB&M,  
Globe-Miami Mining District, Gila County, Arizona

CLAIM NAMES AND NUMBERS

Name	Date Located	Date Recorded	County Recordation Docket	Page	Date Filed w/BLM	BLM AMC Serial No.
Grizzly #1	7/18/89	7/24/89	774	120	9/1/89	298647
Amended		11/22/89	785	119	12/13/89	
Grizzly #2	7/18/89	7/24/89	774	123	9/1/89	298648
Amended		11/22/89	785	119	12/13/89	
Grizzly #3	7/18/89	7/24/89	774	126	9/1/89	298649
Amended		11/22/89	785	119	12/13/89	
Grizzly #4	7/18/89	7/24/89	774	129	9/1/89	298650 *
Amended		11/22/89	785	119	12/13/89	
Grizzly #5	7/18/89	7/24/89	774	132	9/1/89	298651 *
Amended		11/22/89	785	119	12/13/89	
Grizzly #6	7/18/89	7/24/89	774	135	9/1/89	298652
Amended		11/22/89	785	119	12/13/89	
Grizzly #7	7/18/89	7/24/89	774	138	9/1/89	298653
Amended		11/22/89	785	119	12/13/89	
Grizzly #8	7/18/89	7/24/89	774	141	9/1/89	298654
Amended		11/22/89	785	119	12/13/89	
Grizzly #9	7/18/89	7/24/89	774	144	9/1/89	298655
Amended		11/22/89	785	119	12/13/89	
Grizzly #10	7/18/89	7/24/89	774	147	9/1/89	298656
Amended		11/22/89	785	119	12/13/89	
Grizzly #11	7/18/89	7/24/89	774	150	9/1/89	298657
Amended		11/22/89	785	119	12/13/89	
Grizzly #12	7/18/89	7/24/89	774	153	9/1/89	298658 *
Amended		11/22/89	785	119	12/13/89	
Grizzly #13	7/18/89	7/24/89	774	156	9/1/89	298659
Amended		11/22/89	785	119	12/13/89	
Grizzly #14	7/18/89	7/24/89	774	159	9/1/89	298660
Amended		11/22/89	785	119	12/13/89	

Unpatented mining claims situated in Sections 26 and 35,  
Township 1 North, Range 13 East, G&SRB&M,  
Pinal County, Arizona

(Same claims overlap county line as listed above in Gila County listing)

CLAIM NAMES AND NUMBERS

Name	Date Located	Date Recorded	County Recordation Docket	Page	Date Filed w/BLM	BLM AMC Serial No.
Grizzly #4	7/18/89	8/22/89	1625	631	9/1/89	298650
Amended		11/22/89	1642	209	12/13/89	
Grizzly #5	7/18/89	8/22/89	1625	634	9/1/89	298651
Amended		11/22/89	1642	209	12/13/89	
Grizzly #12	7/18/89	8/22/89	1625	637	9/1/89	298658
Amended		11/22/89	1642	209	12/13/89	

(14)

(2)

Duplicate Numbers above see \*

8-19-94

ENTERED IN COMPUTER

95- maintenance fee

SR

E. Smith  
8-24-94  
A-1

PHOENIX, ARIZONA  
9:00 AM  
AUG 8 1994  
RECEIVED  
BLM ARIZONA



Unpatented Mining Claims Located in the Pinto Creek (Miami) Mining District,  
in Sections 26, 27, 33, 34, 35, and 36, T1N, R13E,  
and Sections 1, 2, 3, 4, 11, and 12, T1S, R13E G&SRB&M,  
Gila and Pinal Counties, Arizona

Claim Name	Original Loc. Date	County	Original Recordation		Amended Recordation		BLM AMC Serial No.
			Book	Page	Book	Page	
Tip Top ✓	3/2/29	Pinal	45	142	648	830	~ 52265
Tip Top #1	8/1/30	Pinal	46	275			~ 52266
Tip Top 2	3/2/29	Pinal	45	144	648	831	~ 52267
Tip Top 3	3/10/29	Pinal	45	145	48	832	~ 52268
Tip Top #4	8/1/30	Pinal	46	301			~ 52269
Eder #10	4/21/69	Pinal	569	819			~ 52270
Eder #11	4/21/69	Pinal	569	820			~ 52271
Eder #12	4/21/69	Pinal	569	821			~ 52272
Eder #13	4/25/69	Pinal	569	818			~ 52273
Eder 14	9/27/71	Pinal	645	51			~ 52274
		Gila	308	309			
Eder 15	9/27/71	Pinal	645	52			~ 52275
		Gila	308	310			
Eder 16	9/27/71	Pinal	645	53	721	95	~ 52276
		Gila	308	311	348	10	
Eder 17	9/27/71	Pinal	645	54	721	96	~ 52277
		Gila	308	312	348	9	
Eder 18	9/27/71	Pinal	710	228			~ 52278
		Gila	308	313			
Eder 19	9/27/71	Pinal	710	229	721	715	~ 52279
		Gila	308	314	348	275	
Eder 22	9/27/71	Pinal	645	56			~ 52280
		Gila	308	317			
Eder #23	1/4/73	Pinal	691	416			~ 52281
Eder 27 ✓	9/11/73	Pinal	720	440			~ 52282
Eder 31	6/12/73	Pinal	710	923			~ 52283
Eder 32	6/12/73	Pinal	710	924			~ 52284
Eder 34	6/14/73	Pinal	710	926			~ 52285
Eder 35	6/14/73	Pinal	710	927			~ 52286
Eder 36	6/14/73	Pinal	710	928			~ 52287
Eder 38	6/13/73	Pinal	710	930			~ 52288
Eder 39	6/13/73	Pinal	710	931			~ 52289
Eder 40	6/14/73	Pinal	710	932			~ 52290
Eder 42	6/13/73	Pinal	710	934			~ 52291
Eder 43	6/13/73	Pinal	710	935			~ 52292
Eder 44	6/14/73	Pinal	710	936			~ 52293
Eder 45	6/13/73	Pinal	710	937			~ 52294
Eder 46	6/13/73	Pinal	710	938			~ 52295
Eder 47	6/13/73	Pinal	710	939			~ 52296
Eder 48	6/13/73	Pinal	710	940	721	97	~ 52297
Eder 49	6/12/73	Pinal	710	941			~ 52298
Eder 50	6/12/73	Pinal	710	942			~ 52299
Eder 51	6/12/73	Pinal	710	943			~ 52300
Eder 52	6/12/73	Pinal	710	944			~ 52301
Eder 53	6/12/73	Pinal	710	945			~ 52302
Eder 54	6/13/73	Pinal	710	946			~ 52303
		Gila	341	802			
Eder 55	6/13/73	Pinal	710	947			~ 52304
		Gila	341	803			
Eder 56	6/13/73	Pinal	710	948			~ 52305
		Gila	341	804			
Eder 57	6/12/73	Pinal	710	949	721	98	~ 52306
		Gila	341	805	348	8	
Eder 59	6/14/73	Pinal	710	951			~ 52307
		Gila	341	807			

8-19-94  
ENTERED IN COMPUTER  
95-maintenance fee SR

PHOENIX, ARIZONA 900 454  
Aug 8 1994  
RECEIVED  
BLM AZ DISTRICT OFFICE

Claim Name	Original Loc. Date	County	Original Recordation		Amended Recordation		BLM AMC Serial No.
			Book	Page	Book	Page	
Eder 62	9/7/73	Pinal	721	716			52308
Eder 63	9/7/73	Pinal	721	717			52309
		Gila	348	276			
Eder 64	9/7/73	Pinal	721	718			52310
		Gila	348	277			
Eder 65	9/7/73	Pinal	721	719			52311
		Gila	348	278			
Eder 66	9/7/73	Pinal	721	720			52312
		Gila	348	279			
Eder 67	9/7/73	Pinal	721	721			52313
		Gila	348	280			
Eder 68	9/7/73	Pinal	721	722			52314
		Gila	348	281			
Eder 69	9/7/73	Pinal	721	723			52315
		Gila	348	282			
Eder 70	9/24/73	Gila	348	283			52316
Ghost 16 ✓	12/29/66	Pinal	497	450			52317
Ghost 27	3/10/64	Pinal	387	137			52318
Ghost 28	5/18/64	Pinal	387	138			52319
Ghost 29	3/10/64	Pinal	387	139			52320
Ghost 30	5/18/64	Pinal	387	140			52321
Ghost 31	3/10/64	Pinal	387	141			52322
Ghost 32	12/29/66	Pinal	497	451			52323
Ghost 38 ✓	12/29/66	Pinal	497	452			52326
Ghost 40 ✓	12/29/66	Pinal	497	453			52327
Ghost 48 ✓	12/29/66	Pinal	497	455			52329
Ghost 50 ✓	12/29/66	Pinal	497	456			52330
Ghost 61	3/12/64	Pinal	387	165			52331
Ghost 62	3/12/64	Pinal	387	166			52332
Ghost 63	3/12/64	Pinal	387	167			52333
Ghost 42 ✓	12/29/66	Pinal	497	454			52328
Ghost 66 ✓	3/12/64	Pinal	387	170			52336
Ghost 90 ✓	12/29/66	Pinal	497	457			52337
Ghost 93 ✓	3/16/64	Pinal	387	194			52340
Ghost 95 ✓	3/16/64	Pinal	387	195			52342
Ghost 97 ✓	3/16/64	Pinal	387	196			52344
Ghost 99 ✓	3/16/64	Pinal	387	197			52346
Ghost 131	9/23/65	Pinal	429	515			52365
Ghost 132	9/23/65	Pinal	429	516			52366
Ghost 133	9/23/65	Pinal	429	517			52367
Ghost 134	9/23/65	Pinal	429	518			52368
Ghost 135	9/23/65	Pinal	429	519			52369
Ghost 136	9/23/65	Pinal	429	520			52370
Ghost 137	9/23/65	Pinal	429	521			52371
Ghost 140	4/15/64	Pinal	387	209			52372
Ghost 141	4/15/64	Pinal	387	210			52373
Ghost 142	4/15/64	Pinal	387	211			52374
Ghost 143	4/15/64	Pinal	387	212			52375
Ghost 144	4/15/64	Pinal	387	213			52376
Rim Rock ✓	12/15/15	Pinal			648	821	52377
		Gila	29	282			
Rim Rock 1	9/25/21	Pinal			648	822	52378
		Gila	36	230			
Rim Rock 2	9/25/21	Pinal			648	823	52379
		Gila	36	231			

PHOENIX, ARIZONA 8:00 A.M.  
 RECEIVED  
 BLM, AZ STATE OFFICE  
 AUG 8 '94  
 52308-23  
 326-33  
 336-37  
 340-  
 340  
 340  
 340  
 340  
 340

Claim Name	Original		Original		Amended		BLM AMC Serial No.
	Loc. Date	County	Recordation Book	Page	Recordation Book	Page	
Rim Rock 3	1/5/22	Pinal			648	824	52380
Rim Rock 4	7/16/22	Pinal	36	370	716	575	52381
Rim Rock #5	8/1/30	Pinal	37	179	721	93	52382
Annex #5	8/1/30	Pinal	46	305	721	92	52383
Annex 6	8/1/30	Pinal	46	306	648	818	52384
Annex 7	8/1/30	Pinal	46	306	721	94	52385
Cap 130	7/24/30	Pinal	46	311			52386
Cap 131	7/25/30	Pinal	46	311			52387
"Moon Rise" Promoter	2/15/1899	Gila	6	401			52388
Stars and Stripes	11/14/29	Gila	44	5	348	7	52389
Providence	1/1/02	Gila	7	466	308	307	52390
Sixty Four	7/1/28	Gila	40	444	309	649	52391
Extension	1/1/12	Pinal	716	573			52392
		Gila	22	356			
Eder 71	11/24/87	Gila	726	416			279919
Eder 72	11/24/87	Gila	726	419			279920
Eder 73	11/24/87	Gila	726	422			279921
		Pinal	1497	441			
Eder 74	11/24/87	Pinal	1497	443			279922
Eder 75	11/24/87	Pinal	1497	445			279923
Eder 76	11/24/87	Pinal	1497	447			279924

Unpatented mining claims situated in Sections 5, 6, 7,  
Township 1 South, Range 14 East; Sections 1, 2, 11, 12, Township 1 South,  
Range 13 East; Section 31, Township 1 North, Range 14 East;  
Section 26, Township 1 North, Range 13 East, G. & S.R.B. & M,  
Globe-Miami Mining District, Gila and Pinal Counties, Arizona

CLAIM NAMES AND NUMBERS

Name	Date Located	Date Recorded	County	County Recordation Docket Page	Date Filed w/BLM	BLM AMC Serial No.
Kelly #1	1/26/92	3/12/92	Gila	860 997	4/16/92	320760
Kelly #2	1/26/92	3/12/92	Gila	860 1000	4/16/92	320761
Kelly #3	1/26/92	3/12/92	Gila	861 01	4/16/92	320762
Kelly #4	1/26/92	3/12/92	Gila	861 04	4/16/92	320763
Kelly #5	1/26/92	3/12/92	Gila	861 07	4/16/92	320764
Kelly #6	1/28/92	3/12/92	Gila	861 10	4/16/92	320765
Kelly #7	1/26/92	3/12/92	Gila	861 13	4/16/92	320766
Kelly #8	1/28/92	3/12/92	Gila	861 16	4/16/92	320767
Kelly #9	1/26/92	3/12/92	Gila	861 19	4/16/92	320768
Kelly #10	1/28/92	3/12/92	Gila	861 22	4/16/92	320769
Kelly #11	1/26/92	3/12/92	Gila	861 25	4/16/92	320770

PHOENIX, ARIZONA  
9:00 A.M.

AUG 8 '94

RECEIVED  
BLM AZ STATE OFFICE

52380-92  
279919-24  
320760-70

(30)

<u>Name</u>	<u>Date Located</u>	<u>Date Recorded</u>	<u>County</u>	<u>County Recordation Docket Page</u>		<u>Date Filed w/BLM</u>	<u>BLM AMC Serial No.</u>
Kelly #12	1/28/92	3/12/92	Gila	861	28	4/16/92	~320771
Kelly #13	1/26/92	3/12/92	Gila	861	31	4/16/92	~320772
Kelly #14	1/28/92	3/12/92	Gila	861	34	4/16/92	~320773
Kelly #15	1/28/92	3/12/92	Gila	861	37	4/16/92	~320774
Kelly #16	1/28/92	3/12/92	Gila	861	40	4/16/92	~320775
Kelly #17	1/28/92	3/12/92	Gila	861	43	4/16/92	~320776
Kelly #18	1/28/92	3/12/92	Gila	861	46	4/16/92	~320777
Kelly #19	1/28/92	3/12/92	Gila	861	49	4/16/92	~320778
Kelly #20	1/26/92	3/12/92	Gila	861	52	4/16/92	~320779
Kelly #21	1/27/92	3/12/92	Gila	861	55	4/16/92	~320780
Kelly #22	1/27/92	3/12/92	Gila	861	58	4/16/92	~320781
Kelly #23	1/27/92	3/12/92	Gila	861	61	4/16/92	~320782
Kelly #24	1/27/92	3/12/92	Gila	861	64	4/16/92	~320783
Kelly #25	1/27/92	3/12/92	Gila	861	67	4/16/92	~320784
Kelly #26	1/27/92	3/12/92	Gila	861	70	4/16/92	~320785
Kelly #27	1/29/92	3/12/92	Gila Pinal	861 1809	73 641	4/16/92	~320786
Kelly #28	1/29/92	3/12/92	Gila Pinal	861 1809	76 643	4/16/92	~320787
Kelly #29	1/29/92	3/12/92	Gila Pinal	861 1809	79 645	4/16/92	~320788
Kelly #30	1/29/92	3/12/92	Gila	861	82	4/16/92	~320789
Kelly #31-A	7/11/92	8/06/92 8/13/92	Gila Pinal	877 1845	747 922	8/27/92	~324206 ✓
Kelly #32	1/29/92	3/12/92	Gila	861	88	4/16/92	~320791
Kelly #33	1/29/92	3/12/92	Pinal	1809	649	4/16/92	~320792
Kelly #34	1/29/92	3/12/92	Gila Pinal	861 1809	91 651	4/16/92	~320793
Kelly #35	1/29/92	3/12/92	Pinal	1809	653	4/16/92	~320794
Kelly #36	1/29/92	3/12/92	Gila Pinal	861 1809	94 655	4/16/92	~320795
Kelly #37	1/28/92	3/12/92	Pinal	1809	657	4/16/92	~320796
Kelly #38	1/28/92 1/29/92	3/12/92 3/12/92	Gila Pinal	861 1809	97 659	4/16/92	~320797
Kelly #39	1/28/92	3/12/92	Pinal	1809	661	4/16/92	~320798
Kelly #40	1/31/92	3/12/92	Pinal	1809	663	4/16/92	~320799
Kelly #53	1/30/92	3/12/92	Pinal	1809	671	4/16/92	~320803
Kelly #57	1/30/92	3/12/92	Pinal	1809	673	4/16/92	~320804
Kelly #58	1/30/92	3/12/92	Pinal	1809	675	4/16/92	~320805
Kelly #59	1/30/92	3/12/92	Pinal	1809	677	4/16/92	~320806
Kelly #60	1/30/92	3/12/92	Pinal	1809	679	4/16/92	~320807

PHOENIX, ARIZONA  
9:00 A.M.

RECEIVED  
BLM ARIZONA OFFICE  
Aug 8 1994

(34)

320771-8  
91-9



Name	Date Located	Date Recorded	County	County Recordation Docket	Page	Date Filed w/BLM	BLM AMC Serial No.
Kelly #66	1/30/92	3/12/92	Pinal	1809	691	4/16/92	320813
Kelly #67	1/30/92	3/12/92	Pinal	1809	693	4/16/92	320814
Kelly #68	1/30/92	3/12/92	Pinal	1809	695	4/16/92	320815
Kelly #71	1/30/92	3/12/92	Pinal	1809	697	4/16/92	320816
Kelly #72	1/30/92	3/12/92	Pinal	1809	699	4/16/92	320817
Kelly #73	1/30/92	3/12/92	Pinal	1809	701	4/16/92	320818
Kelly #83	2/01/92	3/12/92	Pinal	1809	721	4/16/92	320828
Kelly #84	2/01/92	3/12/92	Pinal	1809	723	4/16/92	320829
Kelly #86	2/01/92	3/12/92	Pinal	1809	727	4/16/92	320831
Kelly #87	2/01/92	3/12/92	Pinal	1809	729	4/16/92	320832
Kelly #89	2/01/92	3/12/92	Pinal	1809	733	4/16/92	320834
Kelly #90	2/01/92	3/12/92	Pinal	1809	735	4/16/92	320835
Kelly #91	2/02/92	3/12/92	Pinal	1809	737	4/16/92	320836
Kelly #92	2/02/92	3/12/92	Gila Pinal	861 1809	100 739	4/16/92	320837
Kelly #93	2/02/92	3/12/92	Gila Pinal	861 1809	103 741	4/16/92	320838
Kelly #94	2/02/92	3/12/92	Gila	861	106	4/16/92	320839
Kelly #95	2/02/92	3/12/92	Gila Pinal	861 1809	109 743	4/16/92	320840
Kelly #96	2/02/92	3/12/92	Gila Pinal	861 1809	112 745	4/16/92	320841
Kelly #97	2/02/92	3/12/92	Gila	861	115	4/16/92	320842
Kelly #98	2/02/92	3/12/92	Gila	861	118	4/16/92	320843
Kelly #99	2/02/92	3/12/92	Gila	861	121	4/16/92	320844
Kelly #100	2/04/92	3/12/92	Gila	861	124	4/16/92	320845
Kelly #101	10/31/92	12/14/92	Gila	892	489	1/19/93	325818
Kelly #103	10/31/92	12/14/92	Gila	892	495	1/19/93	325820
Kelly #104	10/31/92	12/14/92	Gila	892	498	1/19/93	325821
Kelly #105	10/31/92	12/14/92	Gila	892	501	1/19/93	325822
Kelly #106	10/31/92	12/14/92	Gila	892	504	1/19/93	325823
Kelly #107	10/31/92	12/14/92	Gila	892	507	1/19/93	325824
Kelly #112	10/31/92	12/14/92	Gila	892	522	1/19/93	325829
Kelly #113	10/31/92	12/14/92	Gila	892	525	1/19/93	325830
Kelly #114	10/31/92	12/14/92	Gila	892	528	1/19/93	325831
Kelly #115	10/31/92	12/14/92	Gila	892	531	1/19/93	325832
Kelly #120	11/9/92	12/14/92	Gila	892	546	1/19/93	325837
Kelly #121	11/9/92	12/14/92	Gila	892	549	1/19/93	325838
Kelly #122	11/9/92	12/14/92	Gila	892	552	1/19/93	325839
Kelly #123	11/9/92	12/14/92	Gila	892	555	1/19/93	325840
Kelly #124	11/9/92	12/14/92	Gila	892	558	1/19/93	325841
Kelly #125	11/8/92	12/14/92	Gila	892	561	1/19/93	325842
Kelly #126	11/8/92	12/14/92	Gila	892	564	1/19/93	325843
Kelly #127	11/8/92	12/14/92	Gila	892	567	1/19/93	325844
Kelly #128	11/8/92	12/14/92	Gila Pinal	892 1874	570 047	1/19/93	325845

320813-18  
28-29  
31-32  
34-35

325818  
29-30  
29-30

(b)

PHOENIX, ARIZONA  
9:00 A.M.  
Aug 8 1994  
RECEIVED  
BLM/ARIZONA OFFICE

Name	Date Located	Date Recorded	County	County Recordation Docket	Page	Date Filed w/BLM	BLM AMC Serial No.
Kelly #129	11/8/92	12/14/92	Gila	892	573	1/19/93	~325846
Kelly #130	11/8/92	12/14/92	Gila	892	576	1/19/93	~325847
Kelly #131	11/8/92	12/14/92	Gila	892	579	1/19/93	~325848
Kelly #132	11/7/92	12/14/92	Gila Pinal	892 1874	582 049	1/19/93	~325849
Kelly #133	11/7/92	12/14/92	Gila	892	585	1/19/93	~325850
Kelly #134	11/7/92	12/14/92	Gila	892	588	1/19/93	~325851
Kelly #135	11/7/92	12/14/92	Gila	892	591	1/19/93	~325852
Kelly #136	11/7/92	12/14/92	Gila Pinal	892 1874	594 051	1/19/93	~325853
Kelly #137	11/7/92	12/14/92	Gila Pinal	892 1874	597 053	1/19/93	~325854
Kelly #138	11/7/92	12/14/92	Gila	892	600	1/19/93	~325855
Kelly #139	11/7/92	12/14/92	Gila	892	601	1/19/93	~325856
Kelly #140	11/7/92	12/14/92	Gila	892	604	1/19/93	~325857
Kelly #141	11/7/92	12/14/92	Gila	892	607	1/19/93	~325858
Kelly #142	11/7/92	12/14/92	Gila	892	610	1/19/93	~325859
Kelly #143	11/7/92	12/14/92	Gila	892	613	1/19/93	~325860
Kelly #144	11/7/92	12/14/92	Gila	892	616	1/19/93	~325861
Kelly #145	11/7/92	12/14/92	Gila	892	619	1/19/93	~325862
Kelly #146	11/7/92	12/14/92	Gila	892	622	1/19/93	~325863
Kelly #147	11/7/92	12/14/92	Gila	892	625	1/19/93	~325864
Kelly #148	11/6/92	12/14/92	Gila	892	628	1/19/93	~325865
Kelly #149	11/6/92	12/14/92	Gila	892	631	1/19/93	~325866
Kelly #150	11/6/92	12/14/92	Gila	892	634	1/19/93	~325867
Kelly #151	7/30/93	8/23/93	Gila	93-635862		8/23/93	~327254
Kelly #152	7/30/93	8/23/93	Gila	93-635863		8/23/93	~327255
Kelly #153	7/30/93	8/23/93	Gila Pinal	93-635864 1936	617	8/23/93	~327256
Kelly #154	7/30/93	8/23/93	Gila Pinal	93-635865 1936	619	8/23/93	~327257
Kelly #155	7/30/93	8/23/93	Gila Pinal	93-635866 1936	621	8/23/93	~327258
Kelly #156	7/30/93	8/23/93	Gila Pinal	93-635867 1936	623	8/23/93	~327259
Kelly #157	7/30/93	8/23/93	Pinal	1936	625	8/23/93	~327260
Kelly #158	7/30/93	8/23/93	Gila Pinal	93-635861 1936	627	8/23/93	~327261
Kelly #159	7/30/93	8/23/93	Pinal	1936	629	8/23/93	~327262
Kelly #160	7/30/93	8/23/93	Pinal	1936	631	8/23/93	~327263
Kelly #161	7/30/93	8/23/93	Pinal	1936	633	8/23/93	~327264
Kelly #162	7/30/93	8/23/93	Pinal	1936	635	8/23/93	~327265
Kelly #163	7/30/93	8/23/93	Pinal	1936	637	8/23/93	~327266

PHOENIX, ARIZONA  
9:00 A.M.

AUG 8 '94

RECEIVED  
BLM, AZ STATE OFFICE

Unpatented Mining Claims located in the Pinto Creek (Miami) Mining District,  
in Section 36, T1N, R13E, G&SRB&M, Gila County, Arizona

Name	Location Date	County Recordation		BLM AMC Serial No.
		Book	Page	
Brewery ✓ Amended	3/12/1892 5/23/93	4 909	145 116	✓ 39932
Clipper ✓ Amended	1/20/1906 5/23/93	11 909	286 118	✓ 39933
Old Abe ✓ Amended	9/1/39 5/23/93	48 909	70 124	✓ 39934
Thomas Jefferson ✓ Amended	9/1/39 5/23/93	48 909	71 120	✓ 39935
Blue Jay Fraction ✓ Amended	11/21/42 5/23/93	48 909	357 122	✓ 39936
Vat ✓	11/25/59	112	344	✓ 39937 (b)

The above-listed claims are owned by:

Recovery Resources Corporation  
% Reliance Group Holdings, Inc.  
55 E. 52nd Street  
New York, NY 10055

RECEIVED  
BLM, AZ STATE OFFICE  
Aug 8 '94  
9:00 A.M.  
PHOENIX, ARIZONA

Name	Location Date	County Recordation		BLM AMC Serial No.
		Book	Page	
Lost Knife #1 Amended	5/23/59 3/17/68	100 230	416 418	✓ 39938
Lost Knife #2 Amended	10/28/59 3/17/68	108 230	133 415	✓ 39939
✓ Manganese Cap Amended	5/06/65 3/17/68	176 230	507 419	✓ 39940
✓ Galena Amended	5/06/65 3/17/68	176 230	508 416	✓ 39941
✓ Dew	6/1/68	237	635	✓ 39942
✓ Lad	6/1/68	237	636	✓ 39943 (b)

The above-listed claims are owned by:

Sherwood B. Owens  
% Dr. Sherwood B. Owens, Jr.  
801 N. Wilmot, Suite B-4  
Tucson, AZ 85711

(12)

Unpatented mining claims situated in Section 36, Township 1 North, Range 13 East;  
 Section 31, Township 1 North, Range 14 East;  
 Section 1, Township 1 South, Range 13 East;  
 and Section 6, Township 1 South, Range 14 East,  
 Globe-Miami Mining District, G&SRB&M, Gila County, Arizona.

*maint. fee pd  
 by Magma  
 Copper 8-3-96  
 Receipt 2061997.*

Claim Name	Recorded		BLM Serial No.
	Book/Docket	Page	
Lizard No. 27 ✓	47	348	AMC 28018
Rejected No. 1 ✓	31	415	AMC 28020
Rejected No. 2 ✓	31	416	AMC 28019
Rejected No. 2 Amended	52	374	
Rejected No. 3 ✓	53	184	AMC 28016
Rejected No. 4	493	569	AMC 97634
Rejected No. 5	493	571	AMC 97635
Rejected No. 6	493	573	AMC 97636
Rejected No. 7	493	575	AMC 97637
Rejected No. 8	493	577	AMC 97638
Rejected No. 9	493	579	AMC 97639
Rejected No. 10	493	581	AMC 97640
Rejected No. 11	493	583	AMC 97641
Rejected No. 12	493	585	AMC 97642
Rejected No. 13	493	587	AMC 97643 (14)

Unpatented Mining Claims located in the Pinto Creek (Miami) Mining District,  
 in Section 36, T1N, R13E, G&SRB&M, Gila County, Arizona

Name	Location Date	County Recordation		BLM AMC Serial No.
		Book	Page	
Overside ✓	9/1/39	48	70	27989
Amended	6/17/59	102	43	
Amended	5/23/93	909	127	
Crown Point Ext. No. 1 ✓	6/17/59	102	37	27990
Amended	5/23/93	909	131	
Crown Point Ext. No. 2 ✓	6/17/59	102	38	27991
Amended	5/23/93	909	133	
Old Abe ✓	9/1/39	48	70	27992
Amended	6/17/59	102	39	
Amended	5/23/93	909	124	
Old Abe No. 1 ✓	10/1/39	48	82	27993
Amended	6/17/59	102	41	
Amended	5/23/93	909	129	

The above-listed claims are owned by:

Carlota Copper Company  
 8101 E. Prentice Avenue, #800  
 Englewood, CO 80111

PHOENIX, ARIZONA  
 9:00 A.M.

AUG 8 '94

RECEIVED  
 BLM, AZ STATE OFFICE

(19)

27989-93  
 28016  
 28018-20  
 97634-43

Millsite Claims situated in Section 23 and 26,  
Township 1 North, Range 13 East, G&SRB&M  
Undesignated Mining District, Gila County, Arizona

<u>Name</u>	<u>Date Located</u>	<u>Date Recorded</u>	<u>County</u>	<u>County Recordation Docket Page</u>	<u>Date Filed w/BLM</u>	<u>BLM AMC Serial No.</u>
Sick-A-More #1	6/16/93	8/23/93	Gila	93-635858	8/23/93	327251
Sick-A-More #2	6/16/93	8/23/93	Gila	93-635859	8/23/93	327252
Sick-A-More #3	6/16/93	8/23/93	Gila	93-635860	8/23/93	327253

The above-listed claims are owned by:

Carlota Copper Company  
 8101 E. Prentice Avenue, #800  
 Englewood, CO 80111

RECEIVED  
 BLM, AZ STATE OFFICE  
 AUG 8 1994  
 9:00 AM  
 PHOENIX, ARIZONA

(3)

**CARLOTA COPPER COMPANY**

August 24, 1993

27738  
52072  
279919  
320760  
324206  
97634

via Express Mail FB 073 362 487  
Return Receipt Requested

39932 SR  
RECEIVED  
BLM, AZ STATE OFFICE  
Aug 25 '93  
9:00 A.M.  
PHOENIX, ARIZONA

Bureau of Land Management  
Arizona State Office  
3707 N. 7th Street  
P.O. Box 16563  
Phoenix, AZ 85011

RE: Rental Fees for Unpatented Mining Claims

Gentlemen:

Enclosed with this letter are an *Affidavit of Payment of Rental Fees and Advance Rental Fees and of Intention to Hold Mining Claims* and a check for \$43,800 representing payment in the sum of \$200 for each of the unpatented mining claims in the Carlota claim group. This payment represents payment of the federal annual mining claim rental fees for the assessment year beginning at noon on September 1, 1992 and ending at noon on September 1, 1993 and also for the assessment year beginning at noon on September 1, 1993 and ending at noon on September 1, 1994. The full names of the claims and the BLM mining claim serial numbers assigned to the claims for which the fees are paid are described on the Exhibit A attached to the Affidavit and by this reference incorporated in this letter.

The claims are owned or leased by Carlota Copper Company, whose mailing address is 8101 E. Prentice Avenue, Suite 800, Englewood, CO 80111.

If you have any questions concerning payment of the fees and the information filing; or if you determine that the fees or information filing are inadequate in any respect, please contact me at (303) 694-4936 immediately.

Sincerely,

*Sherry Ellebracht*  
Sherry Ellebracht  
Landman

Enclosures

**Carlota Copper Company**

8101 East Prentice Avenue, Suite 800, Englewood, Colorado 80111  
303-694-4936 Fax 303-773-0733

93 + 94 Rental  
ENTERED IN COMPUTER  
9-21-93 SRMS

*chk 9-8-94  
L. Stoll*



EXHIBIT A

CARLOTA

CARLOTA COPPER COMPANY

Unpatented mining claims situated in Sections 25, 26, 35, and 36,  
Township 1 North, Range 13 East, G&SRB&M,  
Globe-Miami Mining District, Gila County, Arizona

9:00 A.M.  
PHOENIX, ARIZONA

AUG 25 '93

RECEIVED  
BLM AZ STATE OFFICE

CLAIM NAMES AND NUMBERS

<u>Name</u>	<u>Date Located</u>	<u>Date Recorded</u>	<u>County Recordation</u>		<u>Date Filed w/BLM</u>	<u>BLM AMC Serial No.</u>
			<u>Docket</u>	<u>Page</u>		
Grizzly #1	7/18/89	7/24/89	774	120	9/1/89	298647
Amended		11/22/89	785	119	12/13/89	
Grizzly #2	7/18/89	7/24/89	774	123	9/1/89	298648
Amended		11/22/89	785	119	12/13/89	
Grizzly #3	7/18/89	7/24/89	774	126	9/1/89	298649
Amended		11/22/89	785	119	12/13/89	
Grizzly #6	7/18/89	7/24/89	774	135	9/1/89	298652
Amended		11/22/89	785	119	12/13/89	
Grizzly #7	7/18/89	7/24/89	774	138	9/1/89	298653
Amended		11/22/89	785	119	12/13/89	
Grizzly #8	7/18/89	7/24/89	774	141	9/1/89	298654
Amended		11/22/89	785	119	12/13/89	
Grizzly #9	7/18/89	7/24/89	774	144	9/1/89	298655
Amended		11/22/89	785	119	12/13/89	
Grizzly #10	7/18/89	7/24/89	774	147	9/1/89	298656
Amended		11/22/89	785	119	12/13/89	
Grizzly #11	7/18/89	7/24/89	774	150	9/1/89	298657
Amended		11/22/89	785	119	12/13/89	
Grizzly #13	7/18/89	7/24/89	774	156	9/1/89	298659
Amended		11/22/89	785	119	12/13/89	
Grizzly #14	7/18/89	7/24/89	774	159	9/1/89	298660
Amended		11/22/89	785	119	12/13/89	

Unpatented mining claims situated in Sections 26 and 35,  
Township 1 North, Range 13 East, G&SRB&M,  
Gila and Pinal Counties, Arizona

CLAIM NAMES AND NUMBERS

<u>Name</u>	<u>Date Located</u>	<u>Date Recorded</u>	<u>County Recordation</u>		<u>Date Filed w/BLM</u>	<u>BLM AMC Serial No.</u>
			<u>Docket</u>	<u>Page</u>		
Grizzly #4	7/18/89	8/22/89	1625	631	9/1/89	298650
Amended		11/22/89	1642	209	12/13/89	
Grizzly #5	7/18/89	8/22/89	1625	634	9/1/89	298651
Amended		11/22/89	1642	209	12/13/89	
Grizzly #12	7/18/89	8/22/89	1625	637	9/1/89	298658
Amended		11/22/89	1642	209	12/13/89	



Unpatented Mining Claims located in the Pinto Creek (Miami) Mining District,  
in Section 36, T1N, R13E, G&SRB&M, Gila County, Arizona

Name	Location Date	Recordation		County BLM AMC Serial No.
		Book	Page	
Overside ✓	9/1/39	48	70	27989
Amended	6/17/59	102	43	
Amended	5/23/93	909	127	
Crown Point Ext. No. 1	6/17/59	102	37	27990
Amended	5/23/93	909	131	
Crown Point Ext. No. 2	6/17/59	102	38	27991
Amended	5/23/93	909	133	
Old Abe ✓	9/1/39	48	70	27992
Amended	6/17/59	102	39	
	5/23/93	909	125	
Old Abe No. 1 ✓	10/1/39	48	82	27993
Amended	6/17/59	102	41	
Amended	5/23/93	909	129	

Unpatented Mining Claims located in the Pinto Creek (Miami) Mining District,  
in Sections 26, 27, 33, 34, 35, and 36, T1N, R13E,  
and Sections 1, 2, 3, 4, 11, and 12, T1S, R13E G&SRB&M,  
Gila and Pinal Counties, Arizona

Claim Name	Original Loc. Date	County	Original Recordation		Amended Recordation		BLM AMC Serial No.
			Book	Page	Book	Page	
Tip Top ✓	3/2/29	Pinal	45	142	648	830	52265
Tip Top #1	8/1/30	Pinal	46	275			52266
Tip Top 2	3/2/29	Pinal	45	144	648	831	52267
Tip Top 3	3/10/29	Pinal	45	145	48	832	52268
Tip Top #4	8/1/30	Pinal	46	301			52269
Eder #10	4/21/69	Pinal	569	819			52270
Eder #11	4/21/69	Pinal	569	820			52271
Eder #12	4/21/69	Pinal	569	821			52272
Eder #13	4/25/69	Pinal	569	818			52273
Eder 14	9/27/71	Pinal	645	51			52274
		Gila	308	309			
Eder 15	9/27/71	Pinal	645	52			52275
		Gila	308	310			
Eder 16	9/27/71	Pinal	645	53	721	95	52276
		Gila	308	311	348	10	
Eder 17	9/27/71	Pinal	645	54	721	96	52277
		Gila	308	312	348	9	
Eder 18	9/27/71	Pinal	710	228			52278
		Gila	308	313			
Eder 19	9/27/71	Pinal	710	229	721	715	52279
		Gila	308	314	348	275	
Eder 22	9/27/71	Pinal	645	56			52280
		Gila	308	317			
Eder #23	1/4/73	Pinal	691	416			52281
Eder 27	9/11/73	Pinal	720	440			52282
Eder 31	6/12/73	Pinal	710	923			52283
Eder 32	6/12/73	Pinal	710	924			52284
Eder 34	6/14/73	Pinal	710	926			52285
Eder 35	6/14/73	Pinal	710	927			52286
Eder 36	6/14/73	Pinal	710	928			52287

9:00 A.M.  
PHOENIX, ARIZONA

Aug 25 '93

RECEIVED  
BLM, AZ STATE OFFICE

23

Claim Name	Original Loc. Date	County	Original Recordation		Amended Recordation		BLM AMC Serial No.
			Book	Page	Book	Page	
Eder 38	6/13/73	Pinal	710	930			52288
Eder 39	6/13/73	Pinal	710	931			52289
Eder 40	6/14/73	Pinal	710	932			52290
Eder 42	6/13/73	Pinal	710	934			52291
Eder 43	6/13/73	Pinal	710	935			52292
Eder 44	6/14/73	Pinal	710	936			52293
Eder 45	6/13/73	Pinal	710	937			52294
Eder 46	6/13/73	Pinal	710	938			52295
Eder 47	6/13/73	Pinal	710	939			52296
Eder 48	6/13/73	Pinal	710	940	721	97	52297
Eder 49	6/12/73	Pinal	710	941			52298
Eder 50	6/12/73	Pinal	710	942			52299
Eder 51	6/12/73	Pinal	710	943			52300
Eder 52	6/12/73	Pinal	710	944			52301
Eder 53	6/12/73	Pinal	710	945			52302
Eder 54	6/13/73	Pinal	710	946			52303
		Gila	341	802			
Eder 55	6/13/73	Pinal	710	947			52304
		Gila	341	803			
Eder 56	6/13/73	Pinal	710	948			52305
		Gila	341	804			
Eder 57	6/12/73	Pinal	710	949	721	98	52306
		Gila	341	805	348	8	
Eder 59	6/14/73	Pinal	710	951			52307
		Gila	341	807			
Eder 62	9/7/73	Pinal	721	716			52308
Eder 63	9/7/73	Pinal	721	717			52309
		Gila	348	276			
Eder 64	9/7/73	Pinal	721	718			52310
		Gila	348	277			
Eder 65	9/7/73	Pinal	721	719			52311
		Gila	348	278			
Eder 66	9/7/73	Pinal	721	720			52312
		Gila	348	279			
Eder 67	9/7/73	Pinal	721	721			52313
		Gila	348	280			
Eder 68	9/7/73	Pinal	721	722			52314
		Gila	348	281			
Eder 69	9/7/73	Pinal	721	723			52315
		Gila	348	282			
Eder 70	9/24/73	Gila	348	283			52316
Ghost 16	12/29/66	Pinal	497	450			52317
Ghost 27	3/10/64	Pinal	387	137			52318
Ghost 28	5/18/64	Pinal	387	138			52319
Ghost 29	3/10/64	Pinal	387	139			52320
Ghost 30	5/18/64	Pinal	387	140			52321
Ghost 31	3/10/64	Pinal	387	141			52322
Ghost 32	12/29/66	Pinal	497	451			52323
Ghost 38	12/29/66	Pinal	497	452			52326
Ghost 40	12/29/66	Pinal	497	453			52327
Ghost 48	12/29/66	Pinal	497	455			52329
Ghost 50	12/29/66	Pinal	497	456			52330
Ghost 61	3/12/64	Pinal	387	165			52331
Ghost 62	3/12/64	Pinal	387	166			52332
Ghost 63	3/12/64	Pinal	387	167			52333
Ghost 42	12/29/66	Pinal	497	454			52328
Ghost 66	3/12/64	Pinal	387	170			52336
Ghost 90	12/29/66	Pinal	497	457			52337
Ghost 93	3/16/64	Pinal	387	194			52340

PHOENIX, ARIZONA  
9:00 AM

AUG 25 1993

RECEIVED  
BLM AZ STATE OFFICE

Claim Name	Original Loc. Date	County	Original Recordation		Amended Recordation		BLM AMC Serial No.
			Book	Page	Book	Page	
Ghost 95 ✓	3/16/64	Pinal	387	195			52342 ✓
Ghost 97 ✓	3/16/64	Pinal	387	196			52344 ✓
Ghost 99 ✓	3/16/64	Pinal	387	197			52346 ✓
Ghost 131	9/23/65	Pinal	429	515			52365
Ghost 132	9/23/65	Pinal	429	516			52366
Ghost 133	9/23/65	Pinal	429	517			52367
Ghost 134	9/23/65	Pinal	429	518			52368
Ghost 135	9/23/65	Pinal	429	519			52369
Ghost 136	9/23/65	Pinal	429	520			52370
Ghost 137	9/23/65	Pinal	429	521			52371
Ghost 140	4/15/64	Pinal	387	209			52372
Ghost 141	4/15/64	Pinal	387	210			52373
Ghost 142	4/15/64	Pinal	387	211			52374
Ghost 143	4/15/64	Pinal	387	212			52375
Ghost 144	4/15/64	Pinal	387	213			52376
Rim Rock ✓	12/15/15	Pinal			648	821	52377
		Gila	29	282			
Rim Rock 1	9/25/21	Pinal			648	822	52378
		Gila	36	230			
Rim Rock 2	9/25/21	Pinal			648	823	52379
		Gila	36	231			
Rim Rock 3	1/5/22	Pinal			648	824	52380
		Gila	36	370			
Rim Rock 4	7/16/22	Pinal			716	575	52381
		Gila	37	179			
Rim Rock #5	8/1/30	Pinal	46	304	721	93	52382
Annex #5	8/1/30	Pinal	46	305	721	92	52383
Annex 6	8/1/30	Pinal	46	306	648	818	52384
Annex 7	8/1/30	Pinal	46	306	721	94	52385
Cap 130 >	7/24/30	Pinal	46	311			52386 ✓
Cap 131 >	7/25/30	Pinal	46	311			52387 ✓
"Moon Rise" Promoter	2/15/1899	Gila	6	401			52388
Stars and Stripes	11/14/29	Gila	44	5	348	7	52389
Providence	1/1/02	Gila	7	466	308	307	52390
Sixty Four	7/1/28	Gila	40	444	309	649	52391
Extension ✓	1/1/12	Pinal	716	573			52392
		Gila	22	356			
Eder 71	11/24/87	Gila	726	416			279919
Eder 72	11/24/87	Gila	726	419			279920
Eder 73	11/24/87	Gila	726	422			279921
		Pinal	1497	441			
Eder 74	11/24/87	Pinal	1497	443			279922
Eder 75	11/24/87	Pinal	1497	445			279923
Eder 76	11/24/87	Pinal	1497	447			279924

PHOENIX, ARIZONA  
9:00 A.M.

AUG 25 '93

RECEIVED  
BLM AZ STATE OFFICE

Unpatented mining claims situated in Sections 5, 6, 7,  
Township 1 South, Range 14 East; Sections 1, 2, 11, 12, Township 1 South,  
Range 13 East; Section 31, Township 1 North, Range 14 East;  
Section 26, Township 1 North, Range 13 East, G. & S.R.B. & M,  
Globe-Miami Mining District, Gila and Pinal Counties, Arizona

CLAIM NAMES AND NUMBERS

<u>Name</u>	<u>Date Located</u>	<u>Date Recorded</u>	<u>County</u>	<u>County Recordation Docket Page</u>		<u>Date Filed w/BLM</u>	<u>BLM AMC Serial No.</u>
Kelly #1	1/26/92	3/12/92	Gila	860	997	4/16/92	320760
Kelly #2	1/26/92	3/12/92	Gila	860	1000	4/16/92	320761
Kelly #3	1/26/92	3/12/92	Gila	861	01	4/16/92	320762
Kelly #4	1/26/92	3/12/92	Gila	861	04	4/16/92	320763
Kelly #5	1/26/92	3/12/92	Gila	861	07	4/16/92	320764
Kelly #6	1/28/92	3/12/92	Gila	861	10	4/16/92	320765
Kelly #7	1/26/92	3/12/92	Gila	861	13	4/16/92	320766
Kelly #8	1/28/92	3/12/92	Gila	861	16	4/16/92	320767
Kelly #9	1/26/92	3/12/92	Gila	861	19	4/16/92	320768
Kelly #10	1/28/92	3/12/92	Gila	861	22	4/16/92	320769
Kelly #11	1/26/92	3/12/92	Gila	861	25	4/16/92	320770
Kelly #12	1/28/92	3/12/92	Gila	861	28	4/16/92	320771
Kelly #13	1/26/92	3/12/92	Gila	861	31	4/16/92	320772
Kelly #14	1/28/92	3/12/92	Gila	861	34	4/16/92	320773
Kelly #15	1/28/92	3/12/92	Gila	861	37	4/16/92	320774
Kelly #16	1/28/92	3/12/92	Gila	861	40	4/16/92	320775
Kelly #17	1/28/92	3/12/92	Gila	861	43	4/16/92	320776
Kelly #18	1/28/92	3/12/92	Gila	861	46	4/16/92	320777
Kelly #19	1/28/92	3/12/92	Gila	861	49	4/16/92	320778
Kelly #20	1/26/92	3/12/92	Gila	861	52	4/16/92	320779
Kelly #21	1/27/92	3/12/92	Gila	861	55	4/16/92	320780
Kelly #22	1/27/92	3/12/92	Gila	861	58	4/16/92	320781
Kelly #23	1/27/92	3/12/92	Gila	861	61	4/16/92	320782
Kelly #24	1/27/92	3/12/92	Gila	861	64	4/16/92	320783
Kelly #25	1/27/92	3/12/92	Gila	861	67	4/16/92	320784
Kelly #26	1/27/92	3/12/92	Gila	861	70	4/16/92	320785
Kelly #27	1/29/92	3/12/92	Gila Pinal	861 1809	73 641	4/16/92	320786
Kelly #28	1/29/92	3/12/92	Gila Pinal	861 1809	76 643	4/16/92	320787
Kelly #29	1/29/92	3/12/92	Gila Pinal	861 1809	79 645	4/16/92	320788
Kelly #30	1/29/92	3/12/92	Gila	861	82	4/16/92	320789
Kelly #31-A	7/11/92	8/06/92 8/13/92	Gila Pinal	877 1845	747 922	8/27/92	324206
Kelly #32	1/29/92	3/12/92	Gila	861	88	4/16/92	320791

PHOENIX, ARIZONA  
JUN 25 1993

RECEIVED  
BLM AZ STATE OFFICE  
JUN 25 1993

<u>Name</u>	<u>Date Located</u>	<u>Date Recorded</u>	<u>County</u>	<u>County Recordation Docket Page</u>	<u>Date Filed w/BLM</u>	<u>BLM AMC Serial No.</u>
Kelly #33	1/29/92	3/12/92	Pinal	1809 649	4/16/92	320792
Kelly #34	1/29/92	3/12/92	Gila Pinal	861 91 1809 651	4/16/92	320793
Kelly #35	1/29/92	3/12/92	Pinal	1809 653	4/16/92	320794
Kelly #36	1/29/92	3/12/92	Gila Pinal	861 94 1809 655	4/16/92	320795
Kelly #37	1/28/92	3/12/92	Pinal	1809 657	4/16/92	320796
Kelly #38	1/28/92 1/29/92	3/12/92 3/12/92	Gila Pinal	861 97 1809 659	4/16/92	320797
Kelly #39	1/28/92	3/12/92	Pinal	1809 661	4/16/92	320798
Kelly #40	1/31/92	3/12/92	Pinal	1809 663	4/16/92	320799
Kelly #53	1/30/92	3/12/92	Pinal	1809 671	4/16/92	320803
Kelly #57	1/30/92	3/12/92	Pinal	1809 673	4/16/92	320804
Kelly #58	1/30/92	3/12/92	Pinal	1809 675	4/16/92	320805
Kelly #59	1/30/92	3/12/92	Pinal	1809 677	4/16/92	320806
Kelly #60	1/30/92	3/12/92	Pinal	1809 679	4/16/92	320807
Kelly #66	1/30/92	3/12/92	Pinal	1809 691	4/16/92	320813
Kelly #67	1/30/92	3/12/92	Pinal	1809 693	4/16/92	320814
Kelly #68	1/30/92	3/12/92	Pinal	1809 695	4/16/92	320815
Kelly #71	1/30/92	3/12/92	Pinal	1809 697	4/16/92	320816
Kelly #72	1/30/92	3/12/92	Pinal	1809 699	4/16/92	320817
Kelly #73	1/30/92	3/12/92	Pinal	1809 701	4/16/92	320818
Kelly #83	2/01/92	3/12/92	Pinal	1809 721	4/16/92	320828
Kelly #84	2/01/92	3/12/92	Pinal	1809 723	4/16/92	320829
Kelly #86	2/01/92	3/12/92	Pinal	1809 727	4/16/92	320831
Kelly #87	2/01/92	3/12/92	Pinal	1809 729	4/16/92	320832
Kelly #89	2/01/92	3/12/92	Pinal	1809 733	4/16/92	320834
Kelly #90	2/01/92	3/12/92	Pinal	1809 735	4/16/92	320835
Kelly #91	2/02/92	3/12/92	Pinal	1809 737	4/16/92	320836
Kelly #92	2/02/92	3/12/92	Gila Pinal	861 100 1809 739	4/16/92	320837
Kelly #93	2/02/92	3/12/92	Gila Pinal	861 103 1809 741	4/16/92	320838
Kelly #94	2/02/92	3/12/92	Gila	861 106	4/16/92	320839
Kelly #95	2/02/92	3/12/92	Gila Pinal	861 109 1809 743	4/16/92	320840
Kelly #96	2/02/92	3/12/92	Gila Pinal	861 112 1809 745	4/16/92	320841
Kelly #97	2/02/92	3/12/92	Gila	861 115	4/16/92	320842
Kelly #98	2/02/92	3/12/92	Gila	861 118	4/16/92	320843
Kelly #99	2/02/92	3/12/92	Gila	861 121	4/16/92	320844
Kelly #100	2/04/92	3/12/92	Gila	861 124	4/16/92	320845

PHOENIX, ARIZONA  
 9:00 AM  
 4/16/92

Aug 25 '93

RECEIVED  
 BLM, AZ STATE OFFICE

Unpatented mining claims situated in Section 36, Township 1 North, Range 13 East;  
 Section 31, Township 1 North, Range 14 East;  
 Section 1, Township 1 South, Range 13 East;  
 and Section 6, Township 1 South, Range 14 East,  
 Gila and Salt River Meridian, Gila County, Arizona.

<u>Claim Name</u>	<u>Recorded</u>		<u>BLM Serial No.</u>
	<u>Book/Docket</u>	<u>Page</u>	
Lizard No. 27 ✓	47	348	AMC 28018
Rejected No. 1 )	31	415	AMC 28020
Rejected No. 2 )	31	416	AMC 28019
Rejected No. 2 Amended	52	374	
Rejected No. 3 ✓	53	184	AMC 28016 ✓
Rejected No. 4	493	569	AMC 97634
Rejected No. 5	493	571	AMC 97635
Rejected No. 6	493	573	AMC 97636
Rejected No. 7	493	575	AMC 97637
Rejected No. 8	493	577	AMC 97638
Rejected No. 9	493	579	AMC 97639
Rejected No. 10	493	581	AMC 97640
Rejected No. 11	493	583	AMC 97641
Rejected No. 12	493	585	AMC 97642
Rejected No. 13	493	587	AMC 97643

The above-listed claims are owned by:

Carlota Copper Company  
 8101 E. Prentice Avenue, #800  
 Englewood, CO 80111

Unpatented Mining Claims located in the Pinto Creek (Miami) Mining District,  
 in Section 36, T1N, R13E, G&SRB&M, Gila County, Arizona

<u>Name</u>	<u>Location Date</u>	<u>County Recordation</u>		<u>BLM AMC Serial No.</u>
		<u>Book</u>	<u>Page</u>	
Brewery	3/12/1892	4	145	39932
Amended ✓	5/23/93	909	116	
Clipper	1/20/1906	11	286	39933
Amended ✓	5/23/93	909	118	
Old Abe ✓	9/1/39	48	70	39934
Amended	6/17/59	102	39	
Amended	5/23/93	909	125	
Thomas Jefferson ✓	9/1/39	48	71	39935
Amended	5/23/93	909	120	
Blue Jay Fraction ✓	11/21/42	48	357	39936
Amended	5/23/93	909	122	
Vat ✓	11/25/59	112	344	39937
Lost Knife #1 ✓	5/23/59	100	416	39938
Amended	3/17/68	230	418	

PHOENIX, ARIZONA  
 9:00 A.M.

Aug 25 '93

RECEIVED  
 S.T.M. AZ STATE OFFICE

<u>Name</u>	<u>Location Date</u>	<u>County Recordation Book</u>	<u>Page</u>	<u>BLM AMC Serial No.</u>
Lost Knife #2 ✓ Amended	10/28/59 3/17/68	108 230	133 415	39939
Manganese Cap ✓ Amended	5/06/65 3/17/68	176 230	507 419	39940
Galena ✓ Amended	5/06/65 3/17/68	176 230	508 416	39941
Dew ✓	6/1/68	237	635	39942
Lad ✓	6/1/68	237	636	39943

The above-listed claims are owned by:

Recovery Resources Corporation  
 % Reliance Group Holdings, Inc.  
 55 E. 52nd Street  
 New York, NY 10055

RECEIVED  
 BLM AZ STATE OFFICE  
 Aug 25 '93  
 9:00 A.M.  
 PHOENIX, ARIZONA

(8) 9/4/5

After recording, return to:

Land Department  
Carlota Copper Company  
8101 E. Prentice Ave., #800  
Englewood, CO 80111



OFFICIAL RECORDS OF  
PINAL COUNTY RECORDER  
KATHLEEN C. FELIX

DATE: 16NOV92 TIME: 1155  
FEE: \$9.00 \$4.00 \$5.00  
PAGES: 008  
DOCKET: 1867 PAGE: 351  
INSTRUMENT # 061194

1867-351

27738  
39932  
52265  
97634  
279919  
298647

AFFIDAVIT OF PERFORMANCE OF ANNUAL WORK  
(Arizona--Owned and Leased Claims)

STATE OF Colorado )  
COUNTY OF Arapahoe ) ss.

Gary Parkison, being duly sworn, deposes and says:

1. That I am a citizen of the United States and more than eighteen (18) years of age and reside at 8257 Sweetwater Road, Littleton, Colorado 80124 having knowledge of the facts herein stated and being personally acquainted with the claims, I make this affidavit on behalf of CARLOTA COPPER COMPANY, 8101 E. Prentice Avenue, Suite 800, Englewood, CO 80111, and the persons named on Exhibit A as owners of the claims, more particularly described in Exhibit A attached hereto and incorporated by the reference herein.

2. That between September 1, 1991 and September 1, 1992, at least \$500,000.00 worth of work and improvements were done and performed upon the claims, not including the location work of the claims.

3. Such work and improvements were made by and at the expense of Carlota Copper Company for the purpose of complying with the laws of the United States pertaining to assessment or annual work for the assessment year ending at noon, September 1, 1992.

4. The following listed persons were employed by Carlota Copper Company and did said work and improvements upon the claims:

- Drilling Services Co., Longyear Company, Bryant
- Construction Co., Skyline Labs, Inc., Mountain States
- R&D International, Dale Armstrong

5. The work and improvements made upon the claims are as follows:

- Drilling of 145 reverse circulation drill holes and
- 14 diamond core holes. Construction and maintenance
- of numerous drill and other access roads. Assaying of
- drill samples.

RECEIVED  
BLM STATE OFFICE  
DEC 16 1992  
PHOENIX, ARIZONA  
199



6. [Check box if applicable]

Detailed report required by United States mining laws for geological, geophysical or geochemical work or labor is attached.

7. The work and improvements were made and performed for the benefit of all of the claims described on Exhibit A which are a contiguous group of lode mining claims.

8. The serial number assigned to each claim by the authorized officer upon filing a copy of the Notice of Location in the proper B.L.M. office is shown on Exhibit A and constitutes the description of the claim as provided in 43 C.F.R. Section 3833.2-4(a)(1).

Further affiant saith not.

Gary Parkson  
Agent for Carlota Copper Company

Subscribed and sworn to before me this 30<sup>th</sup> day of October, 1992.

Sharon A. Ellersicht  
Notary Public

My Commission Expires:

July 16, 1995

[SEAL]

RECEIVED  
SLIMAYEN  
DEC 10 1992

1867-353

EXHIBIT A

CARLOTA

CARLOTA COPPER COMPANY

Unpatented mining claims situated in Sections 25, 26, 35, and 36,  
Township 1 North, Range 13 East, G&SRB&M,  
Globe-Miami Mining District, Gila County, Arizona

CLAIM NAMES AND NUMBERS

<u>Name</u>	<u>Date Located</u>	<u>Date Recorded</u>	<u>County Recordation</u>		<u>Date Filed w/BLM</u>	<u>BLM AMC Serial No.</u>
			<u>Docket</u>	<u>Page</u>		
Grizzly #1	7/18/89	7/24/89	774	120	9/1/89	298647
Amended		11/22/89	785	119	12/13/89	
Grizzly #2	7/18/89	7/24/89	774	123	9/1/89	298648
Amended		11/22/89	785	119	12/13/89	
Grizzly #3	7/18/89	7/24/89	774	126	9/1/89	298649
Amended		11/22/89	785	119	12/13/89	
Grizzly #4	7/18/89	7/24/89	774	129	9/1/89	298650
Amended		11/22/89	785	119	12/13/89	
Grizzly #5	7/18/89	7/24/89	774	132	9/1/89	298651
Amended		11/22/89	785	119	12/13/89	
Grizzly #6	7/18/89	7/24/89	774	135	9/1/89	298652
Amended		11/22/89	785	119	12/13/89	
Grizzly #7	7/18/89	7/24/89	774	138	9/1/89	298653
Amended		11/22/89	785	119	12/13/89	
Grizzly #8	7/18/89	7/24/89	774	141	9/1/89	298654
Amended		11/22/89	785	119	12/13/89	
Grizzly #9	7/18/89	7/24/89	774	144	9/1/89	298655
Amended		11/22/89	785	119	12/13/89	
Grizzly #10	7/18/89	7/24/89	774	147	9/1/89	298656
Amended		11/22/89	785	119	12/13/89	
Grizzly #11	7/18/89	7/24/89	774	150	9/1/89	298657
Amended		11/22/89	785	119	12/13/89	
Grizzly #12	7/18/89	7/24/89	774	153	9/1/89	298658
Amended		11/22/89	785	119	12/13/89	
Grizzly #13	7/18/89	7/24/89	774	156	9/1/89	298659
Amended		11/22/89	785	119	12/13/89	
Grizzly #14	7/18/89	7/24/89	774	159	9/1/89	298660
Amended		11/22/89	785	119	12/13/89	

Unpatented mining claims situated in Sections 26 and 35,  
Township 1 North, Range 13 East, G&SRB&M,  
Pinal County, Arizona

CLAIM NAMES AND NUMBERS

<u>Name</u>	<u>Date Located</u>	<u>Date Recorded</u>	<u>County Recordation</u>		<u>Date Filed w/BLM</u>	<u>BLM AMC Serial No.</u>
			<u>Docket</u>	<u>Page</u>		
Grizzly #4	7/18/89	8/22/89	1625	631	9/1/89	298650
Amended		11/22/89	1642	209	12/13/89	
Grizzly #5	7/18/89	8/22/89	1625	634	9/1/89	298651
Amended		11/22/89	1642	209	12/13/89	
Grizzly #12	7/18/89	8/22/89	1625	637	9/1/89	298658
Amended		11/22/89	1642	209	12/13/89	

The above-listed claims are owned by:  
Carlota Copper Company  
8101 E. Prentice Avenue, #800  
Englewood, CO 80111

REC'D  
BLM AZ STATE OFFICE

Dec 16 '92

RECEIVED  
BLM AZ STATE OFFICE

11  
17

1867-354

Unpatented Mining Claims Located in the Pinto Creek (Miami) Mining District,  
in Section 36, T1N, R13E, G&SRB&M, Gila County, Arizona

<u>Name</u>	<u>Location Date</u>	<u>Recordation Book Page</u>		<u>County BLM AMC Serial No.</u>
Overside ✓	6/17/59	102	43	27989
Crown Point Ext. No. 1	6/17/59	102	37	27990
Crown Point Ext. No. 2	6/17/59	102	38	27991
Old Abe ✓	6/17/59	102	39	27992
Old Abe No. 1 ✓	6/17/59	102	41	27993

The above-listed claims are owned by:

Magma Copper Company  
P.O. Box M  
San Manuel, AZ 85631

Unpatented Mining Claims Located in the Pinto Creek (Miami) Mining District,  
in Sections 26, 27, 33, 34, 35, and 36, T1N, R13E,  
and Sections 1, 2, 3, 4, 11, and 12, T1S, R13E G&SRB&M,  
Gila and Pinal Counties, Arizona

<u>Claim Name</u>	<u>Original Loc. Date</u>	<u>County</u>	<u>Original Recordation Book Page</u>		<u>Amended Recordation Book Page</u>		<u>BLM AMC Serial No.</u>
Tip Top ✓	3/2/29	Pinal	45	142	648	830	52265
Tip Top #1	8/1/30	Pinal	46	275			52266
Tip Top 2	3/2/29	Pinal	45	144	648	831	52267
Tip Top 3	3/10/29	Pinal	45	145	48	832	52268
Tip Top #4	8/1/30	Pinal	46	301			52269
Eder #10	4/21/69	Pinal	569	819			52270
Eder #11	4/21/69	Pinal	569	820			52271
Eder #12	4/21/69	Pinal	569	821			52272
Eder #13	4/25/69	Pinal	569	818			52273
Eder 14	9/27/71	Pinal	645	51			52274
		Gila	308	309			
Eder 15	9/27/71	Pinal	645	52			52275
		Gila	308	310			
Eder 16	9/27/71	Pinal	645	53	721	95	52276
		Gila	308	311	348	10	
Eder 17	9/27/71	Pinal	645	54	721	96	52277
		Gila	308	312	348	9	
Eder 18	9/27/71	Pinal	710	228			52278
		Gila	308	313			
Eder 19	9/27/71	Pinal	710	229	721	715	52279
		Gila	308	314	348	275	
Eder 22	9/27/71	Pinal	645	56			52280
		Gila	308	317			
Eder #23	1/4/73	Pinal	691	416			52281
Eder 27 ✓	9/11/73	Pinal	720	440			52282
Eder 31	6/12/73	Pinal	710	923			52283
Eder 32	6/12/73	Pinal	710	924			52284
Eder 34	6/14/73	Pinal	710	926			52285
Eder 35	6/14/73	Pinal	710	927			52286

RECEIVED  
BLM ARIZONA  
PHOENIX, ARIZONA

Dec 16 '92

RECEIVED  
BLM ARIZONA  
PHOENIX, ARIZONA

Claim Name	Original Loc. Date	County	Original Recordation		Amended Recordation		BLM AMC Serial No.
			Book	Page	Book	Page	
Eder 36 ✓	6/14/73	Pinal	710	928			52287
Eder 38	6/13/73	Pinal	710	930			52288
Eder 39	6/13/73	Pinal	710	931			52289
Eder 40	6/14/73	Pinal	710	932			52290
Eder 42	6/13/73	Pinal	710	934			52291
Eder 43	6/13/73	Pinal	710	935			52292
Eder 44	6/14/73	Pinal	710	936			52293
Eder 45	6/13/73	Pinal	710	937			52294
Eder 46	6/13/73	Pinal	710	938			52295
Eder 47	6/13/73	Pinal	710	939			52296
Eder 48	6/13/73	Pinal	710	940	721	97	52297
Eder 49	6/12/73	Pinal	710	941			52298
Eder 50	6/12/73	Pinal	710	942			52299
Eder 51	6/12/73	Pinal	710	943			52300
Eder 52	6/12/73	Pinal	710	944			52301
Eder 53	6/12/73	Pinal	710	945			52302
Eder 54	6/13/73	Pinal	710	946			52303
		Gila	341	802			
Eder 55	6/13/73	Pinal	710	947			52304
		Gila	341	803			
Eder 56	6/13/73	Pinal	710	948			52305
		Gila	341	804			
Eder 57	6/12/73	Pinal	710	949	721	98	52306
		Gila	341	805	348	8	
Eder 59 ✓	6/14/73	Pinal	710	951			52307
		Gila	341	807			
Eder 62	9/7/73	Pinal	721	716			52308
Eder 63	9/7/73	Pinal	721	717			52309
		Gila	348	276			
Eder 64	9/7/73	Pinal	721	718			52310
		Gila	348	277			
Eder 65	9/7/73	Pinal	721	719			52311
		Gila	348	278			
Eder 66	9/7/73	Pinal	721	720			52312
		Gila	348	279			
Eder 67	9/7/73	Pinal	721	721			52313
		Gila	348	280			
Eder 68	9/7/73	Pinal	721	722			52314
		Gila	348	281			
Eder 69	9/7/73	Pinal	721	723			52315
		Gila	348	282			
Eder 70	9/24/73	Gila	348	283			52316
Ghost 16 ✓	12/29/66	Pinal	497	450			52317
Ghost 27	3/10/64	Pinal	387	137			52318
Ghost 28	5/18/64	Pinal	387	138			52319
Ghost 29	3/10/64	Pinal	387	139			52320
Ghost 30	5/18/64	Pinal	387	140			52321
Ghost 31	3/10/64	Pinal	387	141			52322
Ghost 32	12/29/66	Pinal	497	451			52323
Ghost 33	3/10/64	Pinal	387	142			52324
Ghost 34	5/4/64	Pinal	387	143			52325
Ghost 38 ✓	12/29/66	Pinal	497	452			52326
Ghost 40 ✓	12/29/66	Pinal	497	453			52327
Ghost 48 ✓	12/29/66	Pinal	497	455			52329
Ghost 50 ✓	12/29/66	Pinal	497	456			52330
Ghost 61	3/12/64	Pinal	387	165			52331
Ghost 62	3/12/64	Pinal	387	166			52332
Ghost 63	3/12/64	Pinal	387	167			52333
Ghost 64	12/29/66	Pinal	497	454			52328
Ghost 65	3/12/64	Pinal	387	168			52334
		Pinal	387	169			52335

RECORDED  
DEC 16 1972  
49

1867-356

Claim Name	Original		Original		Amended		BLM AMC Serial No.	
	Loc.	Date	County	Book	Page	Book		Page
Ghost 66		3/12/64	Pinal	387	170		52336	
Ghost 90		12/29/66	Pinal	497	457		52337	
Ghost 91		12/29/66	Pinal	497	458		52338	
Ghost 92		12/29/66	Pinal	497	459		52339	
Ghost 93		3/16/64	Pinal	387	194		52340	
Ghost 94		4/17/69	Pinal	569	798		52341	
Ghost 95		3/16/64	Pinal	387	195		52342	
Ghost 96		4/17/69	Pinal	569	799		52343	
Ghost 97		3/16/64	Pinal	387	196		52344	
Ghost 98		4/17/69	Pinal	569	800		52345	
Ghost 99		3/16/64	Pinal	387	197		52346	
Ghost 100		4/17/69	Pinal	569	801		52347	
Ghost 101		3/16/64	Pinal	387	198		52348	
Ghost 102		4/17/69	Pinal	569	802		52349	
Ghost 104		4/17/69	Pinal	569	803		52350	
Ghost 106		4/17/69	Pinal	569	804		52351	
Ghost 108		4/17/69	Pinal	569	805		52352	
Ghost 110		4/17/69	Pinal	569	806		52353	
Ghost 112		4/17/69	Pinal	569	807		52354	
Ghost 114		4/17/69	Pinal	569	808		52355	
Ghost 116		4/17/69	Pinal	569	809		52356	
Ghost 118		4/17/69	Pinal	569	810		52357	
Ghost 121		4/17/69	Pinal	569	811		52358	
Ghost 122		4/17/69	Pinal	569	812		52359	
Ghost 123		4/17/69	Pinal	569	813		52360	
Ghost 124		4/17/69	Pinal	569	814		52361	
Ghost 125		4/17/69	Pinal	569	815		52362	
Ghost 126		4/17/69	Pinal	569	816		52363	
Ghost 127		4/17/69	Pinal	569	817		52364	
Ghost 131		9/23/65	Pinal	429	515		52365	
Ghost 132		9/23/65	Pinal	429	516		52366	
Ghost 133		9/23/65	Pinal	429	517		52367	
Ghost 134		9/23/65	Pinal	429	518		52368	
Ghost 135		9/23/65	Pinal	429	519		52369	
Ghost 136		9/23/65	Pinal	429	520		52370	
Ghost 137		9/23/65	Pinal	429	521		52371	
Ghost 140		4/15/64	Pinal	387	209		52372	
Ghost 141		4/15/64	Pinal	387	210		52373	
Ghost 142		4/15/64	Pinal	387	211		52374	
Ghost 143		4/15/64	Pinal	387	212		52375	
Ghost 144		4/15/64	Pinal	387	213		52376	
Rim Rock		12/15/15	Pinal			648	821	52377
Rim Rock 1		9/25/21	Gila	29	282			
Rim Rock 2		9/25/21	Pinal	36	230	648	822	52378
Rim Rock 3		9/25/21	Gila	36	231			
Rim Rock 4		1/5/22	Pinal	36	231	648	823	52379
Rim Rock 5		7/16/22	Gila	36	370			
Rim Rock #5		8/1/30	Pinal	37	179	716	575	52381
Annex #5		8/1/30	Gila	46	304			
Annex 6		8/1/30	Pinal	46	305	721	92	52382
Annex 7		8/1/30	Pinal	46	306	648	818	52383
Cap 130		7/24/30	Pinal	46	306	721	94	52384
Cap 131		7/25/30	Pinal	46	311			52385
								52386
								52387

RECEIVED  
 BLM ARIZONA  
 Dec 16 '92  
 152

1867-357

Claim Name	Original Loc. Date	County	Original Recordation		Amended Recordation		BLM AMC Serial No.
			Book	Page	Book	Page	
"Moon Rise" ✓	2/15/1899	Gila	6	401			52388
Promoter ✓	11/14/29	Gila	44	5	348	7	52389
Stars and Stripes ✓	1/2/02	Gila	7	466	308	307	52390
Providence ✓	7/1/28	Gila	40	444	309	649	52391
Sixty Four Extension ✓	1/1/12	Pinal Gila	716 22	573 356			52392
Eder 71	11/24/87	Gila	726	416			279919
Eder 72	11/24/87	Gila	726	419			279920
Eder 73	11/24/87	Gila	726	422			279921
		Pinal	1497	441			
Eder 74	11/24/87	Pinal	1497	443			279922
Eder 75	11/24/87	Pinal	1497	445			279923
Eder 76	11/24/87	Pinal	1497	447			279924

The above-listed claims are owned by:

Carlota Copper Company  
8101 E. Prentice Avenue, #800  
Englewood, CO 80111

Unpatented Mining Claims located in the Pinto Creek (Miami) Mining District,  
in Section 36, T1N, R13E, G&SRB&M, Gila County, Arizona

Name	Location Date	County Recordation		BLM AMC Serial No.
		Book	Page	
Brewery ✓	3/12/1892	4	145	39932
Clipper ✓	1/20/1906	11	286	39933
Old Abe ✓	9/1/39	48	70	39934
Thomas Jefferson ✓	9/1/39	48	71	39935
Blue Jay Fraction ✓	11/21/42	48	357	39936
Vat ✓	11/25/59	112	344	39937
Lost Knife #1 ✓	5/23/59	100	416	39938
Amended	3/17/68	230	418	
Lost Knife #2 ✓	10/28/59	108	133	39939
Amended	3/17/68	230	415	
Manganese Cap ✓	5/06/65	176	507	39940
Amended	3/17/68	230	419	
Galena ✓	5/06/65	176	508	39941
Amended	3/17/68	230	416	
Dew ✓	6/1/68	237	635	39942
Lad ✓	6/1/68	237	636	39943

The above-listed claims are owned by:

Sherwood B. Owens  
P.O. Box 769  
Tucson, AZ 85702

900 AM  
PHOTOGRAPHY  
ARIZONA

RECEIVED  
BLM AZ DISTRICT OFFICE  
Dec 16 '92

1867-358

Unpatented mining claims situated in Section 36, Township 1 North, Range 13 East;  
Section 31, Township 1 North, Range 14 East;  
Section 1, Township 1 South, Range 13 East;  
and Section 6, Township 1 South, Range 14 East,  
Gila and Salt River Meridian, Gila County, Arizona.

<u>Claim Name</u>	<u>Recorded Book/Docket</u>	<u>Page</u>	<u>BLM Serial No.</u>
Lizard No. 27 ✓	47	348	AMC 28018 ✓
Rejected No. 1 ✓	31	415	AMC 28020 ✓
Rejected No. 2 ✓	31	416	AMC 28019 ✓
Rejected No. 2 Amended	52	374	
Rejected No. 3 ✓	53	184	AMC 28016 ✓
Rejected No. 4	493	569	AMC 97634
Rejected No. 5	493	571	AMC 97635
Rejected No. 6	493	573	AMC 97636
Rejected No. 7	493	575	AMC 97637
Rejected No. 8	493	577	AMC 97638
Rejected No. 9	493	579	AMC 97639
Rejected No. 10	493	581	AMC 97640
Rejected No. 11	493	583	AMC 97641
Rejected No. 12	493	585	AMC 97642
Rejected No. 13	493	587	AMC 97643

The above-listed claims are owned by:

Magma Copper Company  
Pinto Valley Division  
P.O. Box 100  
Miami, AZ 85539

9:03 AM  
PHOENIX, ARIZONA

Dec 18 '92

RECEIVED  
BLM, AZ STATE OFFICE

20 + 140 + FNV  
CK# 1080

624123

STATE OF ARIZONA, County of Gila, as;  
I do hereby certify that the within instrument was filed and recorded at request of Carlota Copper Company  
Date Nov. 16, 1992 Time 2:00 P. M., Docket 889 Official Records Pages 343-350A  
Records of Gila County, Arizona.

WITNESS my hand and official seal the day and year first above written.

Land Dept  
Carlotta Copper Co.  
8101 E. Prentice Ave., #800  
Englewood, Co. 80111

Linda Haught Ortega County Recorder

By Linda Haught Ortega

INDEXED

MICROFILMED  
Compared

AFFIDAVIT OF PERFORMANCE OF ANNUAL WORK  
(Arizona--Owned and Leased Claims)

STATE OF Colorado )  
 ) ss.  
COUNTY OF Arapahoe )

Gary Parkison, being duly sworn, deposes and says:

1. That I am a citizen of the United States and more than eighteen (18) years of age and reside at 8257 Sweetwater Road, Littleton, Colorado 80124 having knowledge of the facts herein stated and being personally acquainted with the claims, I make this affidavit on behalf of CARLOTA COPPER COMPANY, 8101 E. Prentice Avenue, Suite 800, Englewood, CO 80111, and the persons named on Exhibit A as owners of the claims, more particularly described in Exhibit A attached hereto and incorporated by the reference herein.

2. That between September 1, 1991 and September 1, 1992, at least \$500,000.00 worth of work and improvements were done and performed upon the claims, not including the location work of the claims.

3. Such work and improvements were made by and at the expense of Carlota Copper Company for the purpose of complying with the laws of the United States pertaining to assessment or annual work for the assessment year ending at noon, September 1, 1992.

4. The following listed persons were employed by Carlota Copper Company and did said work and improvements upon the claims:

- Drilling Services Co., Longyear Company, Bryant
- Construction Co., Skyline Labs, Inc., Mountain States
- R&D International, Dale Armstrong

5. The work and improvements made upon the claims are as follows:

- Drilling of 145 reverse circulation drill holes and
- 14 diamond core holes. Construction and maintenance
- of numerous drill and other access roads. Assaying of
- drill samples.

1 Filing For  
Second  
County

RECEIVED  
9:00 AM  
NOV 16 1992  
ARIZONA

RECEIVED  
BLM STATE OFFICE  
DEC 16 1992



6. [Check box if applicable]

Detailed report required by United States mining laws for geological, geophysical or geochemical work or labor is attached.

7. The work and improvements were made and performed for the benefit of all of the claims described on Exhibit A which are a contiguous group of lode mining claims.

8. The serial number assigned to each claim by the authorized officer upon filing a copy of the Notice of Location in the proper B.L.M. office is shown on Exhibit A and constitutes the description of the claim as provided in 43 C.F.R. Section 3833.2-4(a)(1).

Further affiant saith not.

Gary Parkinson  
Agent for Carlota Copper Company

Subscribed and sworn to before me this 30<sup>th</sup> day of October, 1992.

Sharon A. Ellendahl  
Notary Public

My Commission Expires:

April 16, 1995

[SEAL]

5100 N. 11TH  
PHOENIX, ARIZONA

Dec 16 '92

RECEIVED  
BLM ARIZONA OFFICE

EXHIBIT A

CARLOTA

CARLOTA COPPER COMPANY

Unpatented mining claims situated in Sections 25, 26, 35, and 36,  
Township 1 North, Range 13 East, G&SRB&M,  
Globe-Miami Mining District, Gila County, Arizona

CLAIM NAMES AND NUMBERS

<u>Name</u>	<u>Date Located</u>	<u>Date Recorded</u>	<u>County Recordation</u>		<u>Date Filed w/BLM</u>	<u>BLM AMC Serial No.</u>
			<u>Docket</u>	<u>Page</u>		
Grizzly #1	7/18/89	7/24/89	774	120	9/1/89	298647
Amended		11/22/89	785	119	12/13/89	
Grizzly #2	7/18/89	7/24/89	774	123	9/1/89	298648
Amended		11/22/89	785	119	12/13/89	
Grizzly #3	7/18/89	7/24/89	774	126	9/1/89	298649
Amended		11/22/89	785	119	12/13/89	
Grizzly #4	7/18/89	7/24/89	774	129	9/1/89	298650
Amended		11/22/89	785	119	12/13/89	
Grizzly #5	7/18/89	7/24/89	774	132	9/1/89	298651
Amended		11/22/89	785	119	12/13/89	
Grizzly #6	7/18/89	7/24/89	774	135	9/1/89	298652
Amended		11/22/89	785	119	12/13/89	
Grizzly #7	7/18/89	7/24/89	774	138	9/1/89	298653
Amended		11/22/89	785	119	12/13/89	
Grizzly #8	7/18/89	7/24/89	774	141	9/1/89	298654
Amended		11/22/89	785	119	12/13/89	
Grizzly #9	7/18/89	7/24/89	774	144	9/1/89	298655
Amended		11/22/89	785	119	12/13/89	
Grizzly #10	7/18/89	7/24/89	774	147	9/1/89	298656
Amended		11/22/89	785	119	12/13/89	
Grizzly #11	7/18/89	7/24/89	774	150	9/1/89	298657
Amended		11/22/89	785	119	12/13/89	
Grizzly #12	7/18/89	7/24/89	774	153	9/1/89	298658
Amended		11/22/89	785	119	12/13/89	
Grizzly #13	7/18/89	7/24/89	774	156	9/1/89	298659
Amended		11/22/89	785	119	12/13/89	
Grizzly #14	7/18/89	7/24/89	774	159	9/1/89	298660
Amended		11/22/89	785	119	12/13/89	

Unpatented mining claims situated in Sections 26 and 35,  
Township 1 North, Range 13 East, G&SRB&M,  
Pinal County, Arizona

CLAIM NAMES AND NUMBERS

<u>Name</u>	<u>Date Located</u>	<u>Date Recorded</u>	<u>County Recordation</u>		<u>Date Filed w/BLM</u>	<u>BLM AMC Serial No.</u>
			<u>Docket</u>	<u>Page</u>		
Grizzly #4	7/18/89	8/22/89	1625	631	9/1/89	298650
Amended		11/22/89	1642	209	12/13/89	
Grizzly #5	7/18/89	8/22/89	1625	634	9/1/89	298651
Amended		11/22/89	1642	209	12/13/89	
Grizzly #12	7/18/89	8/22/89	1625	637	9/1/89	298658
Amended		11/22/89	1642	209	12/13/89	

The above-listed claims are owned by:  
Carlota Copper Company  
8101 E. Prentice Avenue, #800  
Englewood, CO 80111

3:00 P.M.  
 PHOENIX, ARIZONA

RECEIVED  
 BUREAU OF LAND MANAGEMENT  
 DEC 16 1989

Unpatented Mining Claims located in the Pinto Creek (Miami) Mining District,  
in Section 36, T1N, R13E, G&SRB&M, Gila County, Arizona

<u>Name</u>	<u>Location Date</u>	<u>Recordation</u>		<u>County</u>
		<u>Book</u>	<u>Page</u>	<u>BLM AMC Serial No.</u>
Overside ✓	6/17/59	102	43	27989
Crown Point Ext. No. 1 } Crown Point Ext. No. 2 }	6/17/59	102	37	27990
	6/17/59	102	38	27991
Old Abe —	6/17/59	102	39	27992
Old Abe No. 1 ✓	6/17/59	102	41	27993

The above-listed claims are owned by:

Magma Copper Company  
P.O. Box M  
San Manuel, AZ 85631

Unpatented Mining Claims located in the Pinto Creek (Miami) Mining District,  
in Sections 26, 27, 33, 34, 35, and 36, T1N, R13E,  
and Sections 1, 2, 3, 4, 11, and 12, T1S, R13E G&SRB&M,  
Gila and Pinal Counties, Arizona

<u>Claim Name</u>	<u>Original Loc. Date</u>	<u>County</u>	<u>Original Recordation</u>		<u>Amended Recordation</u>		<u>BLM AMC Serial No.</u>
			<u>Book</u>	<u>Page</u>	<u>Book</u>	<u>Page</u>	
Tip Top	3/2/29	Pinal	45	142	648	830	52265
Tip Top #1	8/1/30	Pinal	46	275			52266
Tip Top 2	3/2/29	Pinal	45	144	648	831	52267
Tip Top 3	3/10/29	Pinal	45	145	48	832	52268
Tip Top #4	8/1/30	Pinal	46	301			52269
Eder #10	4/21/69	Pinal	569	819			52270
Eder #11	4/21/69	Pinal	569	820			52271
Eder #12	4/21/69	Pinal	569	821			52272
Eder #13	4/25/69	Pinal	569	818			52273
Eder 14	9/27/71	Pinal	645	51			52274
		Gila	308	309			
Eder 15	9/27/71	Pinal	645	52			52275
		Gila	308	310			
Eder 16	9/27/71	Pinal	645	53	721	95	52276
		Gila	308	311	348	10	
Eder 17	9/27/71	Pinal	645	54	721	96	52277
		Gila	308	312	348	9	
Eder 18	9/27/71	Pinal	710	228			52278
		Gila	308	313			
Eder 19	9/27/71	Pinal	710	229	721	715	52279
		Gila	308	314	348	275	
Eder 22	9/27/71	Pinal	645	56			52280
		Gila	308	317			
Eder #23	1/4/73	Pinal	691	416			52281
Eder 27	9/11/73	Pinal	720	440			52282
Eder 31	6/12/73	Pinal	710	923			52283
Eder 32	6/12/73	Pinal	710	924			52284
Eder 34	6/14/73	Pinal	710	926			52285
Eder 35	6/14/73	Pinal	710	927			52286

REC'D  
BLM  
GILA COUNTY, ARIZONA

RECEIVED  
BLM  
AZ  
DEC 16 1972

Claim Name	Original Loc. Date	County	Original Recordation		Amended Recordation		BLM AMC Serial No.
			Book	Page	Book	Page	
Eder 36	6/14/73	Pinal	710	928			52287
Eder 38	6/13/73	Pinal	710	930			52288
Eder 39	6/13/73	Pinal	710	931			52289
Eder 40	6/14/73	Pinal	710	932			52290
Eder 42	6/13/73	Pinal	710	934			52291
Eder 43	6/13/73	Pinal	710	935			52292
Eder 44	6/14/73	Pinal	710	936			52293
Eder 45	6/13/73	Pinal	710	937			52294
Eder 46	6/13/73	Pinal	710	938			52295
Eder 47	6/13/73	Pinal	710	939			52296
Eder 48	6/13/73	Pinal	710	940	721	97	52297
Eder 49	6/12/73	Pinal	710	941			52298
Eder 50	6/12/73	Pinal	710	942			52299
Eder 51	6/12/73	Pinal	710	943			52300
Eder 52	6/12/73	Pinal	710	944			52301
Eder 53	6/12/73	Pinal	710	945			52302
Eder 54	6/13/73	Pinal	710	946			52303
		Gila	341	802			
Eder 55	6/13/73	Pinal	710	947			52304
		Gila	341	803			
Eder 56	6/13/73	Pinal	710	948			52305
		Gila	341	804			
Eder 57	6/12/73	Pinal	710	949	721	98	52306
		Gila	341	805	348	8	
Eder 59	6/14/73	Pinal	710	951			52307
		Gila	341	807			
Eder 62	9/7/73	Pinal	721	716			52308
Eder 63	9/7/73	Pinal	721	717			52309
		Gila	348	276			
Eder 64	9/7/73	Pinal	721	718			52310
		Gila	348	277			
Eder 65	9/7/73	Pinal	721	719			52311
		Gila	348	278			
Eder 66	9/7/73	Pinal	721	720			52312
		Gila	348	279			
Eder 67	9/7/73	Pinal	721	721			52313
		Gila	348	280			
Eder 68	9/7/73	Pinal	721	722			52314
		Gila	348	281			
Eder 69	9/7/73	Pinal	721	723			52315
		Gila	348	282			
Eder 70	9/24/73	Gila	348	283			52316
		Gila	348	283			
Ghost 16	12/29/66	Pinal	497	450			52317
Ghost 27	3/10/64	Pinal	387	137			52318
Ghost 28	5/18/64	Pinal	387	138			52319
Ghost 29	3/10/64	Pinal	387	139			52320
Ghost 30	5/18/64	Pinal	387	140			52321
Ghost 31	3/10/64	Pinal	387	141			52322
Ghost 32	12/29/66	Pinal	497	451			52323
Ghost 33	3/10/64	Pinal	387	142			52324
Ghost 34	5/4/64	Pinal	387	143			52325
Ghost 38	12/29/66	Pinal	497	452			52326
Ghost 40	12/29/66	Pinal	497	453			52327
Ghost 48	12/29/66	Pinal	497	455			52329
Ghost 50	12/29/66	Pinal	497	456			52330
Ghost 61	3/12/64	Pinal	387	165			52331
Ghost 62	3/12/64	Pinal	387	166			52332
Ghost 63	3/12/64	Pinal	387	167			52333
Ghost 42	12/29/66	Pinal	497	454			52328
Ghost 64	3/12/64	Pinal	387	168			52334
Ghost 65	3/12/64	Pinal	387	169			52335

900  
PHOENIX, ARIZONA

RECEIVED  
BLM AZ STATE OFFICE  
Dec 16 1972

Claim Name	Original		Original		Amended		BLM AMC Serial No.	
	Loc.	Date	County	Book	Page	Book		Page
Ghost 66		3/12/64	Pinal	387	170			52336
Ghost 90		12/29/66	Pinal	497	457			52337
Ghost 91		12/29/66	Pinal	497	458			52338
Ghost 92		12/29/66	Pinal	497	459			52339
Ghost 93		3/16/64	Pinal	387	194			52340
Ghost 94		4/17/69	Pinal	569	798			52341
Ghost 95		3/16/64	Pinal	387	195			52342
Ghost 96		4/17/69	Pinal	569	799			52343
Ghost 97		3/16/64	Pinal	387	196			52344
Ghost 98		4/17/69	Pinal	569	800			52345
Ghost 99		3/16/64	Pinal	387	197			52346
Ghost 100		4/17/69	Pinal	569	801			52347
Ghost 101		3/16/64	Pinal	387	198			52348
Ghost 102		4/17/69	Pinal	569	802			52349
Ghost 104		4/17/69	Pinal	569	803			52350
Ghost 106		4/17/69	Pinal	569	804			52351
Ghost 108		4/17/69	Pinal	569	805			52352
Ghost 110		4/17/69	Pinal	569	806			52353
Ghost 112		4/17/69	Pinal	569	807			52354
Ghost 114		4/17/69	Pinal	569	808			52355
Ghost 116		4/17/69	Pinal	569	809			52356
Ghost 118		4/17/69	Pinal	569	810			52357
Ghost 121		4/17/69	Pinal	569	811			52358
Ghost 122		4/17/69	Pinal	569	812			52359
Ghost 123		4/17/69	Pinal	569	813			52360
Ghost 124		4/17/69	Pinal	569	814			52361
Ghost 125		4/17/69	Pinal	569	815			52362
Ghost 126		4/17/69	Pinal	569	816			52363
Ghost 127		4/17/69	Pinal	569	817			52364
Ghost 131		9/23/65	Pinal	429	515			52365
Ghost 132		9/23/65	Pinal	429	516			52366
Ghost 133		9/23/65	Pinal	429	517			52367
Ghost 134		9/23/65	Pinal	429	518			52368
Ghost 135		9/23/65	Pinal	429	519			52369
Ghost 136		9/23/65	Pinal	429	520			52370
Ghost 137		9/23/65	Pinal	429	521			52371
Ghost 140		4/15/64	Pinal	387	209			52372
Ghost 141		4/15/64	Pinal	387	210			52373
Ghost 142		4/15/64	Pinal	387	211			52374
Ghost 143		4/15/64	Pinal	387	212			52375
Ghost 144		4/15/64	Pinal	387	213			52376
Rim Rock		12/15/15	Pinal			648	821	52377
Rim Rock 1		9/25/21	Gila	29	282			
			Pinal			648	822	52378
Rim Rock 2		9/25/21	Gila	36	230			
			Pinal			648	823	52379
Rim Rock 3		1/5/22	Gila	36	231			
			Pinal			648	824	52380
Rim Rock 4		7/16/22	Gila	36	370			
			Pinal			716	575	52381
Rim Rock #5		8/1/30	Gila	37	179			
			Pinal	46	304	721	93	52382
Annex #5		8/1/30	Pinal	46	305	721	92	52383
Annex 6		8/1/30	Pinal	46	306	648	818	52384
Annex 7		8/1/30	Pinal	46	306	721	94	52385
Cap 130		7/24/30	Pinal	46	311			52386
Cap 131		7/25/30	Pinal	46	311			52387

RECEIVED  
 BLM AZ STATE OFFICE  
 Dec 16 '92  
 PHOENIX, ARIZONA

Claim Name	Original Loc. Date	County	Original Recordation		Amended Recordation		BLM AMC Serial No.
			Book	Page	Book	Page	
"Moon Rise"	2/15/1899	Gila	6	401			52388
Promoter	11/14/29	Gila	44	5	348	7	52389
Stars and Stripes	1/2/02	Gila	7	466	308	307	52390
Providence	7/1/28	Gila	40	444	309	649	52391
Sixty Four		Pinal	716	573			52392
Extension	1/1/12	Gila	22	356			
Eder 71	11/24/87	Gila	726	416			279919
Eder 72	11/24/87	Gila	726	419			279920
Eder 73	11/24/87	Gila	726	422			279921
		Pinal	1497	441			
Eder 74	11/24/87	Pinal	1497	443			279922
Eder 75	11/24/87	Pinal	1497	445			279923
Eder 76	11/24/87	Pinal	1497	447			279924

The above-listed claims are owned by:

Carlota Copper Company  
8101 E. Prentice Avenue, #800  
Englewood, CO 80111

Unpatented Mining Claims located in the Pinto Creek (Miami) Mining District,  
in Section 36, T1N, R13E, G&SRB&M, Gila County, Arizona

Name	Location Date	County Recordation		BLM AMC Serial No.
		Book	Page	
Brewery	3/12/1892	4	145	39932
Clipper	1/20/1906	11	286	39933
Old Abe	9/1/39	48	70	39934
Thomas Jefferson	9/1/39	48	71	39935
Blue Jay Fraction	11/21/42	48	357	39936
Vat	11/25/59	112	344	39937
Lost Knife #1	5/23/59	100	416	39938
	Amended 3/17/68	230	418	
Lost Knife #2	10/28/59	108	133	39939
	Amended 3/17/68	230	415	
Manganese Cap	5/06/65	176	507	39940
	Amended 3/17/68	230	419	
Galena	5/06/65	176	508	39941
	Amended 3/17/68	230	416	
Dew	6/1/68	237	635	39942
Lad	6/1/68	237	636	39943

The above-listed claims are owned by:

Sherwood B. Owens  
P.O. Box 769  
Tucson, AZ 85702

RECEIVED  
BLM AZ STATE OFFICE  
Dec 16 1992

Unpatented mining claims situated in Section 36, Township 1 North, Range 13 East;  
 Section 31, Township 1 North, Range 14 East;  
 Section 1, Township 1 South, Range 13 East;  
 and Section 6, Township 1 South, Range 14 East,  
 Gila and Salt River Meridian, Gila County, Arizona.

<u>Claim Name</u>	<u>Recorded Book/Docket</u>	<u>Page</u>	<u>BLM Serial No.</u>
Lizard No. 27	47	348	AMC 28018
Rejected No. 1	31	415	AMC 28020
Rejected No. 2	31	416	AMC 28019
Rejected No. 2 Amended	52	374	
Rejected No. 3	53	184	AMC 28016
Rejected No. 4	493	569	AMC 97634
Rejected No. 5	493	571	AMC 97635
Rejected No. 6	493	573	AMC 97636
Rejected No. 7	493	575	AMC 97637
Rejected No. 8	493	577	AMC 97638
Rejected No. 9	493	579	AMC 97639
Rejected No. 10	493	581	AMC 97640
Rejected No. 11	493	583	AMC 97641
Rejected No. 12	493	585	AMC 97642
Rejected No. 13	493	587	AMC 97643

The above-listed claims are owned by:

Magma Copper Company  
 Pinto Valley Division  
 P.O. Box 100  
 Miami, AZ 85539

RECEIVED  
 BLM AZ STATE OFFICE  
 Dec 16 '92  
 SACO  
 PHOENIX, ARIZONA

# C//MBIOR USA, INC.

December 14, 1992

Certified P 025 051 896  
Return Receipt Requested

Bureau of Land Management  
3707 N. 7th Street  
P.O. Box 16563  
Phoenix, AZ 85011

RE: Affidavits of Performance of Annual Work  
Unpatented Mining Claims, State of Arizona

Gentlemen:

Pursuant to Section 314(a) of the Federal Land Policy and Management Act of 1976, enclosed for filing with the BLM are copies of the recorded Affidavits of Performance of Annual Work for the assessment year ending September 1, 1992, for the following unpatented mining claims:

Carlota	(Grizzly, Tip Top, Eder, Brewer, Clipper, Old Abe, Thomas Jefferson, etc. claims - 179 claims) ✓ (Recorded documents from Pinal and Gila Counties)
Gold Basin	(Ring Bear, Yucca, Cyclopic King, Cyclops, Joshua, Golden Placers, Adam, Cyclopic Extension, G.B., Never Look Back #1-10, Toltec #1-11 - 150 claims) ✓
Gold Basin	(P. & L.M., Lee Nos. 1, 3, 5, 7, 9, 11, 18-29 - 19 claims) ✓
Gold Basin	Millsite (1 claim)
Suizo	(Green Copper #1-5 - 5 claims) ✓

Also enclosed is a check for \$1,770 to cover the \$5 per claim filing fee. Please file a copy of each document in the appropriate lead case file.

After filing, please return the verification of receipt to:

Sherry Ellebracht  
Cambior USA, Inc.  
8101 E. Prentice Ave. #800  
Englewood, CO 80111

PHOENIX, ARIZONA  
950 / 111

Dec 16 '92

RECEIVED  
BLM, AZ STATE OFFICE



Bureau of Land Management  
December 14, 1992  
Page Two

If you have any questions, please do not hesitate to contact me.

Sincerely,

*Sherry Ellebracht*

Sherry Ellebracht  
Landman

Enclosures

SECTION  
PHOENIX/ARIZONA

Dec 16 '92

RECEIVED  
BLM, AZ STATE OFFICE

4949 So. Syracuse St, 4200



OFFICIAL RECORDS OF  
PINAL COUNTY RECORDER  
KATHLEEN C. FELIX

Denver, CO 80237 (8) 9.00-4-5

DATE: 25OCT91 TIME: 1010  
FEE: \$9.00 \$4.00 \$5.00  
PAGES: 008  
DOCKET: 1780 PAGE: 480  
INSTRUMENT # 024533

1780-480

AFFIDAVIT OF PERFORMANCE OF ANNUAL WORK  
(Arizona--Owned and Leased Claims)

STATE OF Colorado  
COUNTY OF Denver

298647  
39932 27989  
28018 52265  
97634 279919

Gary Parkison, being duly sworn, deposes and says:

*SK*  
*g*

1. That I am a citizen of the United States and more than eighteen (18) years of age and reside at 8257 Sweetwater Road, Littleton, Colorado 80124 having knowledge of the facts herein stated and being personally acquainted with the claims, I make this affidavit on behalf of WESTMONT MINING INC., 4949 S. Syracuse Street, Suite 4200, Denver, Colorado 80237, and the persons named on Exhibit A as owners of the claims, more particularly described in Exhibit A attached hereto and incorporated by the reference herein.

2. That between September 1, 1990 and September 1, 1991, at least \$ 17,900.00 worth of work and improvements were done and performed upon the claims, not including the location work of the claims.

3. Such work and improvements were made by and at the expense of Westmont Mining Inc. for the purpose of complying with the laws of the United States pertaining to assessment or annual work for the assessment year ending at noon, September 1, 1991.

4. The following listed persons were employed by Westmont Mining Inc. and did said work and improvements upon the claims:

Paul Bryant, Bryant Construction Co., 843 Spray Street, Superior, Arizona 85273

Drilling Services Company, 12030 E. Riggs, Rd. Chandler, AZ 85249

5. The work and improvements made upon the claims are as follows:

Maintenance and installation of water bars on existing roads and construction of new roads and drill pads using a D-8 size tracked bulldozer. Six holes were drilled using the reverse-circulation method totalling 3,620 feet.

9:00 AM  
DENVER, ARIZONA

NOV 25 '91

RECEIVED  
BLM AZ STATE OFFICE

6. [Check box if applicable]

Detailed report required by United States mining laws for geological, geophysical or geochemical work or labor is attached.

7. The work and improvements were made and performed for the benefit of all of the claims described on Exhibit A which are a contiguous group of lode mining claims.

279  
280  
399  
522  
976  
2799  
2986

1780-481


8. The serial number assigned to each claim by the authorized officer upon filing a copy of the Notice of Location in the proper B.L.M. office is shown on Exhibit A and constitutes the description of the claim as provided in 43 C.F.R. Section 3833.2-4(a)(1).

Further affiant saith not.

Gary Parkinson  
Agent for Westmont Mining Inc.

Subscribed and sworn to before me this 15<sup>th</sup> day of October, 1991.

Sharon A. Elbert  
Notary Public



My Commission Expires:

June 16, 1995

[SEAL]

9:00 AM  
PHOENIX, ARIZONA

NOV 25 '91

RECEIVED  
B.L.M. AZ STATE OFFICE

1780-482

CARLOTA

EXHIBIT A

WESTMONT MINING INC.

Unpatented mining claims situated in Sections 25, 26, 35, and 36,  
Township 1 North, Range 13 East, G&SRB&M,  
Globe-Miami Mining District, Gila County, Arizona

CLAIM NAMES AND NUMBERS

Name	Date Located	Date Recorded	County Recordation Docket	Page	Date Filed w/BLM	BLM AMC Serial No.
Grizzly #1	7/18/89	7/24/89	774	120	9/1/89	298647
Amended		11/22/89	785	119	12/13/89	
Grizzly #2	7/18/89	7/24/89	774	123	9/1/89	298648
Amended		11/22/89	785	119	12/13/89	
Grizzly #3	7/18/89	7/24/89	774	126	9/1/89	298649
Amended		11/22/89	785	119	12/13/89	
Grizzly #4	7/18/89	7/24/89	774	129	9/1/89	298650
Amended		11/22/89	785	119	12/13/89	
Grizzly #5	7/18/89	7/24/89	774	132	9/1/89	298651
Amended		11/22/89	785	119	12/13/89	
Grizzly #6	7/18/89	7/24/89	774	135	9/1/89	298652
Amended		11/22/89	785	119	12/13/89	
Grizzly #7	7/18/89	7/24/89	774	138	9/1/89	298653
Amended		11/22/89	785	119	12/13/89	
Grizzly #8	7/18/89	7/24/89	774	141	9/1/89	298654
Amended		11/22/89	785	119	12/13/89	
Grizzly #9	7/18/89	7/24/89	774	144	9/1/89	298655
Amended		11/22/89	785	119	12/13/89	
Grizzly #10	7/18/89	7/24/89	774	147	9/1/89	298656
Amended		11/22/89	785	119	12/13/89	
Grizzly #11	7/18/89	7/24/89	774	150	9/1/89	298657
Amended		11/22/89	785	119	12/13/89	
Grizzly #12	7/18/89	7/24/89	774	153	9/1/89	298658
Amended		11/22/89	785	119	12/13/89	
Grizzly #13	7/18/89	7/24/89	774	156	9/1/89	298659
Amended		11/22/89	785	119	12/13/89	
Grizzly #14	7/18/89	7/24/89	774	159	9/1/89	298660
Amended		11/22/89	785	119	12/13/89	

Unpatented mining claims situated in Sections 26 and 35,  
Township 1 North, Range 13 East, G&SRB&M,  
Pinal County, Arizona

CLAIM NAMES AND NUMBERS

Name	Date Located	Date Recorded	County Recordation Docket	Page	Date Filed w/BLM	BLM AMC Serial No.
Grizzly #4	7/18/89	8/22/89	1625	631	9/1/89	298650
Amended		11/22/89	1642	209	12/13/89	
Grizzly #5	7/18/89	8/22/89	1625	634	9/1/89	298651
Amended		11/22/89	1642	209	12/13/89	
Grizzly #12	7/18/89	8/22/89	1625	637	9/1/89	298658
Amended		11/22/89	1642	209	12/13/89	

The above-listed claims are owned by:  
Westmont Mining Inc.  
4949 S. Syracuse St., #4200  
Denver, CO 80237

RECEIVED  
NOV 25 '91  
9:00 A.M.  
PHOENIX, ARIZONA  
BLM, AZ STATE OFFICE

14

1780-483

Unpatented Mining Claims located in the Pinto Creek (Miami) Mining District,  
in Section 36, T1N, R13E, G&SRB&M, Gila County, Arizona

Name	Location Date	Recordation		County BLM AMC Serial No.
		Book	Page	
Overside ✓	6/17/59	102	43	27989
Crown Point Ext. No. 1	6/17/59	102	37	27990
Crown Point Ext. No. 2	6/17/59	102	38	27991
Old Abe ✓	6/17/59	102	39	27992
Old Abe No. 1 ✓	6/17/59	102	41	27993

The above-listed claims are owned by:

Magma Copper Company  
P.O. Box M  
San Manuel, AZ 85631

Unpatented Mining Claims located in the Pinto Creek (Miami) Mining District,  
in Sections 26, 27, 33, 34, 35, and 36, T1N, R13E,  
and Sections 1, 2, 3, 4, 11, and 12, T1S, R13E G&SRB&M,  
Gila and Pinal Counties, Arizona

Claim Name	Original Loc. Date	County	Original Recordation		Amended Recordation		BLM AMC Serial No.
			Book	Page	Book	Page	
Tip Top ✓	3/2/29	Pinal	45	142	648	830	52265
Tip Top #1 ✓	8/1/30	Pinal	46	275			52266
Tip Top 2 ✓	3/2/29	Pinal	45	144	648	831	52267
Tip Top 3 ✓	3/10/29	Pinal	45	145	48	832	52268
Tip Top #4 ✓	8/1/30	Pinal	46	301			52269
Eder #10	4/21/69	Pinal	569	819			52270
Eder #11	4/21/69	Pinal	569	820			52271
Eder #12	4/21/69	Pinal	569	821			52272
Eder #13	4/25/69	Pinal	569	818			52273
Eder 14	9/27/71	Pinal	645	51			52274
		Gila	308	309			
Eder 15	9/27/71	Pinal	645	52			52275
		Gila	308	310			
Eder 16	9/27/71	Pinal	645	53	721	95	52276
		Gila	308	311	348	10	
Eder 17	9/27/71	Pinal	645	54	721	96	52277
		Gila	308	312	348	9	
Eder 18	9/27/71	Pinal	710	228			52278
		Gila	308	313			
Eder 19	9/27/71	Pinal	710	229	721	715	52279
		Gila	308	314	348	275	
Eder 22 ✓	9/27/71	Pinal	645	56			52280
		Gila	308	317			
Eder #23 ✓	1/4/73	Pinal	691	416			52281
Eder 27 ✓	9/11/73	Pinal	720	440			52282
Eder 31	6/12/73	Pinal	710	923			52283
Eder 32	6/12/73	Pinal	710	924			52284
Eder 34	6/14/73	Pinal	710	926			52285
Eder 35	6/14/73	Pinal	710	927			52286

9:00 A.M.  
PHOENIX, ARIZONA

NOV 25 '91

RECEIVED  
BLM AZ STATE OFFICE

76

1780-484

Claim Name	Original Loc. Date	County	Original Recordation		Amended Recordation		BLM AMC Serial No.
			Book	Page	Book	Page	
Eder 36	6/14/73	Pinal	710	928			52287
Eder 38	6/13/73	Pinal	710	930			52288
Eder 39	6/13/73	Pinal	710	931			52289
Eder 40	6/14/73	Pinal	710	932			52290
Eder 42	6/13/73	Pinal	710	934			52291
Eder 43	6/13/73	Pinal	710	935			52292
Eder 44	6/14/73	Pinal	710	936			52293
Eder 45	6/13/73	Pinal	710	937			52294
Eder 46	6/13/73	Pinal	710	938			52295
Eder 47	6/13/73	Pinal	710	939			52296
Eder 48	6/13/73	Pinal	710	940	721	97	52297
Eder 49	6/12/73	Pinal	710	941			52298
Eder 50	6/12/73	Pinal	710	942			52299
Eder 51	6/12/73	Pinal	710	943			52300
Eder 52	6/12/73	Pinal	710	944			52301
Eder 53	6/12/73	Pinal	710	945			52302
Eder 54	6/13/73	Pinal	710	946			52303
		Gila	341	802			
Eder 55	6/13/73	Pinal	710	947			52304
		Gila	341	803			
Eder 56	6/13/73	Pinal	710	948			52305
		Gila	341	804			
Eder 57	6/12/73	Pinal	710	949	721	98	52306
		Gila	341	805	348	8	
Eder 59	6/14/73	Pinal	710	951			52307
		Gila	341	807			
Eder 62	9/7/73	Pinal	721	716			52308
Eder 63	9/7/73	Pinal	721	717			52309
		Gila	348	276			
Eder 64	9/7/73	Pinal	721	718			52310
		Gila	348	277			
Eder 65	9/7/73	Pinal	721	719			52311
		Gila	348	278			
Eder 66	9/7/73	Pinal	721	720			52312
		Gila	348	279			
Eder 67	9/7/73	Pinal	721	721			52313
		Gila	348	280			
Eder 68	9/7/73	Pinal	721	722			52314
		Gila	348	281			
Eder 69	9/7/73	Pinal	721	723			52315
		Gila	348	282			
Eder 70	9/24/73	Gila	348	283			52316
Ghost 16	12/29/66	Pinal	497	450			52317
Ghost 27	3/10/64	Pinal	387	137			52318
Ghost 28	5/18/64	Pinal	387	138			52319
Ghost 29	3/10/64	Pinal	387	139			52320
Ghost 30	5/18/64	Pinal	387	140			52321
Ghost 31	3/10/64	Pinal	387	141			52322
Ghost 32	12/29/66	Pinal	497	451			52323
Ghost 33	3/10/64	Pinal	387	142			52324
Ghost 34	5/4/64	Pinal	387	143			52325
Ghost 38	12/29/66	Pinal	497	452			52326
Ghost 40	12/29/66	Pinal	497	453			52327
Ghost 48	12/29/66	Pinal	497	455			52329
Ghost 50	12/29/66	Pinal	497	456			52330
Ghost 61	3/12/64	Pinal	387	165			52331
Ghost 62	3/12/64	Pinal	387	166			52332
Ghost 63	3/12/64	Pinal	387	167			52333
Ghost 42	12/29/66	Pinal	497	454			52328
Ghost 64	3/12/64	Pinal	387	168			52334
Ghost 65	3/12/64	Pinal	387	169			52335

9:00 A.M.  
PHOENIX, ARIZONA

NOV 25 '91

RECEIVED  
BLM, AZ STATE OFFICE

1780-485

Claim Name	Original Loc. Date	County	Original Recordation		Amended Recordation		BLM AMC Serial No.
			Book	Page	Book	Page	
Ghost 66 ✓	3/12/64	Pinal	387	170			52336
Ghost 90	12/29/66	Pinal	497	457			52337
Ghost 91	12/29/66	Pinal	497	458			52338
Ghost 92	12/29/66	Pinal	497	459			52339
Ghost 93	3/16/64	Pinal	387	194			52340
Ghost 94	4/17/69	Pinal	569	798			52341
Ghost 95	3/16/64	Pinal	387	195			52342
Ghost 96	4/17/69	Pinal	569	799			52343
Ghost 97	3/16/64	Pinal	387	196			52344
Ghost 98	4/17/69	Pinal	569	800			52345
Ghost 99	3/16/64	Pinal	387	197			52346
Ghost 100	4/17/69	Pinal	569	801			52347
Ghost 101	3/16/64	Pinal	387	198			52348
Ghost 102	4/17/69	Pinal	569	802			52349
Ghost 104 ✓	4/17/69	Pinal	569	803			52350
Ghost 106 ✓	4/17/69	Pinal	569	804			52351
Ghost 108 ✓	4/17/69	Pinal	569	805			52352
Ghost 110 ✓	4/17/69	Pinal	569	806			52353
Ghost 112 ✓	4/17/69	Pinal	569	807			52354
Ghost 114 ✓	4/17/69	Pinal	569	808			52355
Ghost 116 ✓	4/17/69	Pinal	569	809			52356
Ghost 118 ✓	4/17/69	Pinal	569	810			52357
Ghost 121	4/17/69	Pinal	569	811			52358
Ghost 122	4/17/69	Pinal	569	812			52359
Ghost 123	4/17/69	Pinal	569	813			52360
Ghost 124	4/17/69	Pinal	569	814			52361
Ghost 125	4/17/69	Pinal	569	815			52362
Ghost 126	4/17/69	Pinal	569	816			52363
Ghost 127	4/17/69	Pinal	569	817			52364
Ghost 131	9/23/65	Pinal	429	515			52365
Ghost 132	9/23/65	Pinal	429	516			52366
Ghost 133	9/23/65	Pinal	429	517			52367
Ghost 134	9/23/65	Pinal	429	518			52368
Ghost 135	9/23/65	Pinal	429	519			52369
Ghost 136	9/23/65	Pinal	429	520			52370
Ghost 137	9/23/65	Pinal	429	521			52371
Ghost 140	4/15/64	Pinal	387	209			52372
Ghost 141	4/15/64	Pinal	387	210			52373
Ghost 142	4/15/64	Pinal	387	211			52374
Ghost 143	4/15/64	Pinal	387	212			52375
Ghost 144	4/15/64	Pinal	387	213			52376
Rim Rock ✓	12/15/15	Pinal			648	821	52377
Rim Rock 1	9/25/21	Gila	29	282			
Rim Rock 1	9/25/21	Pinal			648	822	52378
Rim Rock 2	9/25/21	Gila	36	230			
Rim Rock 2	9/25/21	Pinal			648	823	52379
Rim Rock 3	1/5/22	Gila	36	231			
Rim Rock 3	1/5/22	Pinal			648	824	52380
Rim Rock 4	7/16/22	Gila	36	370			
Rim Rock 4	7/16/22	Pinal			716	575	52381
Rim Rock #5	8/1/30	Gila	37	179			
Rim Rock #5	8/1/30	Pinal	46	304	721	93	52382
Annex #5 ✓	8/1/30	Pinal	46	305	721	92	52383
Annex 6	8/1/30	Pinal	46	306	648	818	52384
Annex 7	8/1/30	Pinal	46	306	721	94	52385
Cap 130	7/24/30	Pinal	46	311			52386
Cap 131	7/25/30	Pinal	46	311			52387

RECEIVED  
BLM AZ STATE OFFICE  
NOV 25 '91  
9:09 AM  
PHOENIX, ARIZONA

1780-486

Claim Name	Original Loc. Date	County	Original Recordation		Amended Recordation		BLM AMC Serial No.
			Book	Page	Book	Page	
"Moon Rise" /	2/15/1899	Gila	6	401			52388
Promoter /	11/14/29	Gila	44	5	348	7	52389
Stars and Stripes /	1/2/02	Gila	7	466	308	307	52390
Providence /	7/1/28	Gila	40	444	309	649	52391
Sixty Four /		Pinal	716	573			52392
Extension	1/1/12	Gila	22	356			
Eder 71	11/24/87	Gila	726	416			279919
Eder 72	11/24/87	Gila	726	419			279920
Eder 73	11/24/87	Gila	726	422			279921
		Pinal	1497	441			
Eder 74	11/24/87	Pinal	1497	443			279922
Eder 75	11/24/87	Pinal	1497	445			279923
Eder 76	11/24/87	Pinal	1497	447			279924

The above-listed claims are owned by:

Westmont Mining Inc.  
4949 S. Syracuse St., #4200  
Denver, CO 80237

Unpatented Mining Claims Located in the Pinto Creek (Miami) Mining District,  
in Section 36, T1N, R13E, G&SRB&M, Gila County, Arizona

Name	Location Date	County	Recordation		BLM AMC Serial No.
			Book	Page	
Brewery /	3/12/1892		4	145	39932
Clipper /	1/20/1906		11	286	39933
Old Abe /	9/1/39		48	70	39934
Thomas Jefferson /	9/1/39		48	71	39935
Blue Jay Fraction /	11/21/42		48	357	39936
Vat /	11/25/59		112	344	39937
Lost Knife #1	5/23/59		100	416	39938
	Amended 3/17/68		230	418	
Lost Knife #2	10/28/59		108	133	39939
	Amended 3/17/68		230	415	
Manganese Cap /	5/06/65		176	507	39940
	Amended 3/17/68		230	419	
Galena /	5/06/65		176	508	39941
	Amended 3/17/68		230	416	
Dew /	6/1/68		237	635	39942
Lad /	6/1/68		237	636	39943

The above-listed claims are owned by:

Sherwood B. Owens  
P.O. Box 769  
Tucson, AZ 85702

9:00 A.M.  
PHOENIX, ARIZONA

NOV 25 '91

RECEIVED  
BLM, AZ STATE OFFICE



1780-487

Unpatented mining claims situated in Section 36, Township 1 North, Range 13 East;  
Section 31, Township 1 North, Range 14 East;  
Section 1, Township 1 South, Range 13 East;  
and Section 6, Township 1 South, Range 14 East,  
Gila and Salt River Meridian, Gila County, Arizona.

<u>Claim Name</u>	<u>Recorded Book/Docket</u>	<u>Page</u>	<u>BLM Serial No.</u>
Lizard No. 27	47	348	AMC 28018
Rejected No. 1	31	415	AMC 28020
Rejected No. 2	31	416	AMC 28019
Rejected No. 2 Amended	52	374	
Rejected No. 3	53	184	AMC 28016
Rejected No. 4	493	569	AMC 97634
Rejected No. 5	493	571	AMC 97635
Rejected No. 6	493	573	AMC 97636
Rejected No. 7	493	575	AMC 97637
Rejected No. 8	493	577	AMC 97638
Rejected No. 9	493	579	AMC 97639
Rejected No. 10	493	581	AMC 97640
Rejected No. 11	493	583	AMC 97641
Rejected No. 12	493	585	AMC 97642
Rejected No. 13	493	587	AMC 97643

The above-listed claims are owned by:

Magma Copper Company  
Pinto Valley Division  
P.O. Box 100  
Miami, AZ 85539

9:00 A.M.  
PHOENIX, ARIZONA

NOV 25 '91

RECEIVED  
BLM, AZ STATE OFFICE

AFFIDAVIT OF PERFORMANCE OF ANNUAL WORK  
(Arizona--Owned and Leased Claims)STATE OF ColoradoCOUNTY OF DenverGary Parkison, being duly sworn, deposes and says:

1. That I am a citizen of the United States and more than eighteen (18) years of age and reside at 8257 Sweetwater Road, Littleton, Colorado 80124 having knowledge of the facts herein stated and being personally acquainted with the claims, I make this affidavit on behalf of WESTMONT MINING INC., 4949 S. Syracuse Street, Suite 4200, Denver, Colorado 80237, and the persons named on Exhibit A as owners of the claims, more particularly described in Exhibit A attached hereto and incorporated by the reference herein.

2. That between September 1, 1990 and September 1, 1991, at least \$ 17,900.00 worth of work and improvements were done and performed upon the claims, not including the location work of the claims.

3. Such work and improvements were made by and at the expense of Westmont Mining Inc. for the purpose of complying with the laws of the United States pertaining to assessment or annual work for the assessment year ending at noon, September 1, 1991.

4. The following listed persons were employed by Westmont Mining Inc. and did said work and improvements upon the claims:

Paul Bryant, Bryant Construction Co., 843 Spray Street, Superior, Arizona 85273

Drilling Services Company, 12030 E. Riggs, Rd. Chandler, AZ 85249

5. The work and improvements made upon the claims are as follows: Maintenance and installation of water bars on existing roads and construction of new roads and drill pads using a D-8 size tracked bulldozer. Six holes were drilled using the reverse-circulation method totalling 3,620 feet.

6. [Check box if applicable]

Detailed report required by United States mining laws for geological, geophysical or geochemical work or labor is attached.


7. The work and improvements were made and performed for the benefit of all of the claims described on Exhibit A which are a contiguous group of lode mining claims.

8. The serial number assigned to each claim by the authorized officer upon filing a copy of the Notice of Location in the proper B.L.M. office is shown on Exhibit A and constitutes the description of the claim as provided in 43 C.F.R. Section 3833.2-4(a)(1).

Further affiant saith not.

Gary Pinkerton  
Agent for Westmont Mining Inc.

Subscribed and sworn to before me this 16<sup>th</sup> day of October, 1991.



Sharon A. Eldebratt  
Notary Public

My Commission Expires:

June 16, 1995

[SEAL]

9:00 A.M.  
PHOENIX, ARIZONA

NOV 25 '91

RECEIVED  
B.L.M. AZ STATE OFFICE

## CARLOTA

## EXHIBIT A

## WESTMONT MINING INC.

Unpatented mining claims situated in Sections 25, 26, 35, and 36,  
Township 1 North, Range 13 East, G&SRB&M,  
Globe-Miami Mining District, Gila County, Arizona

CLAIM NAMES AND NUMBERS

<u>Name</u>	<u>Date Located</u>	<u>Date Recorded</u>	<u>County Recordation</u>		<u>Date Filed w/BLM</u>	<u>BLM AMC Serial No.</u>
			<u>Docket</u>	<u>Page</u>		
Grizzly #1	7/18/89	7/24/89	774	120	9/1/89	298647
Amended		11/22/89	785	119	12/13/89	
Grizzly #2	7/18/89	7/24/89	774	123	9/1/89	298648
Amended		11/22/89	785	119	12/13/89	
Grizzly #3	7/18/89	7/24/89	774	126	9/1/89	298649
Amended		11/22/89	785	119	12/13/89	
Grizzly #4	7/18/89	7/24/89	774	129	9/1/89	298650
Amended		11/22/89	785	119	12/13/89	
Grizzly #5	7/18/89	7/24/89	774	132	9/1/89	298651
Amended		11/22/89	785	119	12/13/89	
Grizzly #6	7/18/89	7/24/89	774	135	9/1/89	298652
Amended		11/22/89	785	119	12/13/89	
Grizzly #7	7/18/89	7/24/89	774	138	9/1/89	298653
Amended		11/22/89	785	119	12/13/89	
Grizzly #8	7/18/89	7/24/89	774	141	9/1/89	298654
Amended		11/22/89	785	119	12/13/89	
Grizzly #9	7/18/89	7/24/89	774	144	9/1/89	298655
Amended		11/22/89	785	119	12/13/89	
Grizzly #10	7/18/89	7/24/89	774	147	9/1/89	298656
Amended		11/22/89	785	119	12/13/89	
Grizzly #11	7/18/89	7/24/89	774	150	9/1/89	298657
Amended		11/22/89	785	119	12/13/89	
Grizzly #12	7/18/89	7/24/89	774	153	9/1/89	298658
Amended		11/22/89	785	119	12/13/89	
Grizzly #13	7/18/89	7/24/89	774	156	9/1/89	298659
Amended		11/22/89	785	119	12/13/89	
Grizzly #14	7/18/89	7/24/89	774	159	9/1/89	298660
Amended		11/22/89	785	119	12/13/89	

Unpatented mining claims situated in Sections 26 and 35,  
Township 1 North, Range 13 East, G&SRB&M,  
Pinal County, Arizona

CLAIM NAMES AND NUMBERS

<u>Name</u>	<u>Date Located</u>	<u>Date Recorded</u>	<u>County Recordation</u>		<u>Date Filed w/BLM</u>	<u>BLM AMC Serial No.</u>
			<u>Docket</u>	<u>Page</u>		
Grizzly #4	7/18/89	8/22/89	1625	631	9/1/89	298650
Amended		11/22/89	1642	209	12/13/89	
Grizzly #5	7/18/89	8/22/89	1625	634	9/1/89	298651
Amended		11/22/89	1642	209	12/13/89	
Grizzly #12	7/18/89	8/22/89	1625	637	9/1/89	298658
Amended		11/22/89	1642	209	12/13/89	

The above-listed claims are owned by:  
Westmont Mining Inc.  
4949 S. Syracuse St., #4200  
Denver, CO 80237

Unpatented Mining Claims located in the Pinto Creek (Miami) Mining District,  
in Section 36, T1N, R13E, G&SRB&M, Gila County, Arizona

Name	Location Date	Recordation		County BLM AMC Serial No.
		Book	Page	
Overside	6/17/59	102	43	27989
Crown Point Ext. No. 1	6/17/59	102	37	27990
Crown Point Ext. No. 2	6/17/59	102	38	27991
Old Abe	6/17/59	102	39	27992
Old Abe No. 1	6/17/59	102	41	27993

The above-listed claims are owned by:

Magma Copper Company  
P.O. Box M  
San Manuel, AZ 85631

Unpatented Mining Claims located in the Pinto Creek (Miami) Mining District,  
in Sections 26, 27, 33, 34, 35, and 36, T1N, R13E,  
and Sections 1, 2, 3, 4, 11, and 12, T1S, R13E G&SRB&M,  
Gila and Pinal Counties, Arizona

Claim Name	Original Loc. Date	County	Original Recordation		Amended Recordation		BLM AMC Serial No.
			Book	Page	Book	Page	
Tip Top	3/2/29	Pinal	45	142	648	830	52265
Tip Top #1	8/1/30	Pinal	46	275			52266
Tip Top 2	3/2/29	Pinal	45	144	648	831	52267
Tip Top 3	3/10/29	Pinal	45	145	48	832	52268
Tip Top #4	8/1/30	Pinal	46	301			52269
Eder #10	4/21/69	Pinal	569	819			52270
Eder #11	4/21/69	Pinal	569	820			52271
Eder #12	4/21/69	Pinal	569	821			52272
Eder #13	4/25/69	Pinal	569	818			52273
Eder 14	9/27/71	Pinal	645	51			52274
		Gila	308	309			
Eder 15	9/27/71	Pinal	645	52			52275
		Gila	308	310			
Eder 16	9/27/71	Pinal	645	53	721	95	52276
		Gila	308	311	348	10	
Eder 17	9/27/71	Pinal	645	54	721	96	52277
		Gila	308	312	348	9	
Eder 18	9/27/71	Pinal	710	228			52278
		Gila	308	313			
Eder 19	9/27/71	Pinal	710	229	721	715	52279
		Gila	308	314	348	275	
Eder 22	9/27/71	Pinal	645	56			52280
		Gila	308	317			
Eder #23	1/4/73	Pinal	691	416			52281
Eder 27	9/11/73	Pinal	720	440			52282
Eder 31	6/12/73	Pinal	710	923			52283
Eder 32	6/12/73	Pinal	710	924			52284
Eder 34	6/14/73	Pinal	710	926			52285
Eder 35	6/14/73	Pinal	710	927			52286

Claim Name	Original Loc. Date	County	Original Recordation		Amended Recordation		BLM AMC Serial No.
			Book	Page	Book	Page	
Eder 36	6/14/73	Pinal	710	928			52287
Eder 38	6/13/73	Pinal	710	930			52288
Eder 39	6/13/73	Pinal	710	931			52289
Eder 40	6/14/73	Pinal	710	932			52290
Eder 42	6/13/73	Pinal	710	934			52291
Eder 43	6/13/73	Pinal	710	935			52292
Eder 44	6/14/73	Pinal	710	936			52293
Eder 45	6/13/73	Pinal	710	937			52294
Eder 46	6/13/73	Pinal	710	938			52295
Eder 47	6/13/73	Pinal	710	939			52296
Eder 48	6/13/73	Pinal	710	940	721	97	52297
Eder 49	6/12/73	Pinal	710	941			52298
Eder 50	6/12/73	Pinal	710	942			52299
Eder 51	6/12/73	Pinal	710	943			52300
Eder 52	6/12/73	Pinal	710	944			52301
Eder 53	6/12/73	Pinal	710	945			52302
Eder 54	6/13/73	Pinal	710	946			52303
		Gila	341	802			
Eder 55	6/13/73	Pinal	710	947			52304
		Gila	341	803			
Eder 56	6/13/73	Pinal	710	948			52305
		Gila	341	804			
Eder 57	6/12/73	Pinal	710	949	721	98	52306
		Gila	341	805	348	8	
Eder 59	6/14/73	Pinal	710	951			52307
		Gila	341	807			
Eder 62	9/7/73	Pinal	721	716			52308
Eder 63	9/7/73	Pinal	721	717			52309
		Gila	348	276			
Eder 64	9/7/73	Pinal	721	718			52310
		Gila	348	277			
Eder 65	9/7/73	Pinal	721	719			52311
		Gila	348	278			
Eder 66	9/7/73	Pinal	721	720			52312
		Gila	348	279			
Eder 67	9/7/73	Pinal	721	721			52313
		Gila	348	280			
Eder 68	9/7/73	Pinal	721	722			52314
		Gila	348	281			
Eder 69	9/7/73	Pinal	721	723			52315
		Gila	348	282			
Eder 70	9/24/73	Gila	348	283			52316
Ghost 16	12/29/66	Pinal	497	450			52317
Ghost 27	3/10/64	Pinal	387	137			52318
Ghost 28	5/18/64	Pinal	387	138			52319
Ghost 29	3/10/64	Pinal	387	139			52320
Ghost 30	5/18/64	Pinal	387	140			52321
Ghost 31	3/10/64	Pinal	387	141			52322
Ghost 32	12/29/66	Pinal	497	451			52323
Ghost 33	3/10/64	Pinal	387	142			52324
Ghost 34	5/4/64	Pinal	387	143			52325
Ghost 38	12/29/66	Pinal	497	452			52326
Ghost 40	12/29/66	Pinal	497	453			52327
Ghost 48	12/29/66	Pinal	497	455			52329
Ghost 50	12/29/66	Pinal	497	456			52330
Ghost 61	3/12/64	Pinal	387	165			52331
Ghost 62	3/12/64	Pinal	387	166			52332
Ghost 63	3/12/64	Pinal	387	167			52333
Ghost 42	12/29/66	Pinal	497	454			52328
Ghost 64	3/12/64	Pinal	387	168			52334
Ghost 65	3/12/64	Pinal	387	169			52335

Claim Name	Original Loc. Date	County	Original Recordation		Amended Recordation		BLM AMC Serial No.
			Book	Page	Book	Page	
Ghost 66	3/12/64	Pinal	387	170			52336
Ghost 90	12/29/66	Pinal	497	457			52337
Ghost 91	12/29/66	Pinal	497	458			52338
Ghost 92	12/29/66	Pinal	497	459			52339
Ghost 93	3/16/64	Pinal	387	194			52340
Ghost 94	4/17/69	Pinal	569	798			52341
Ghost 95	3/16/64	Pinal	387	195			52342
Ghost 96	4/17/69	Pinal	569	799			52343
Ghost 97	3/16/64	Pinal	387	196			52344
Ghost 98	4/17/69	Pinal	569	800			52345
Ghost 99	3/16/64	Pinal	387	197			52346
Ghost 100	4/17/69	Pinal	569	801			52347
Ghost 101	3/16/64	Pinal	387	198			52348
Ghost 102	4/17/69	Pinal	569	802			52349
Ghost 104	4/17/69	Pinal	569	803			52350
Ghost 106	4/17/69	Pinal	569	804			52351
Ghost 108	4/17/69	Pinal	569	805			52352
Ghost 110	4/17/69	Pinal	569	806			52353
Ghost 112	4/17/69	Pinal	569	807			52354
Ghost 114	4/17/69	Pinal	569	808			52355
Ghost 116	4/17/69	Pinal	569	809			52356
Ghost 118	4/17/69	Pinal	569	810			52357
Ghost 121	4/17/69	Pinal	569	811			52358
Ghost 122	4/17/69	Pinal	569	812			52359
Ghost 123	4/17/69	Pinal	569	813			52360
Ghost 124	4/17/69	Pinal	569	814			52361
Ghost 125	4/17/69	Pinal	569	815			52362
Ghost 126	4/17/69	Pinal	569	816			52363
Ghost 127	4/17/69	Pinal	569	817			52364
Ghost 131	9/23/65	Pinal	429	515			52365
Ghost 132	9/23/65	Pinal	429	516			52366
Ghost 133	9/23/65	Pinal	429	517			52367
Ghost 134	9/23/65	Pinal	429	518			52368
Ghost 135	9/23/65	Pinal	429	519			52369
Ghost 136	9/23/65	Pinal	429	520			52370
Ghost 137	9/23/65	Pinal	429	521			52371
Ghost 140	4/15/64	Pinal	387	209			52372
Ghost 141	4/15/64	Pinal	387	210			52373
Ghost 142	4/15/64	Pinal	387	211			52374
Ghost 143	4/15/64	Pinal	387	212			52375
Ghost 144	4/15/64	Pinal	387	213			52376
Rim Rock	12/15/15	Pinal			648	821	52377
Rim Rock 1	9/25/21	Gila	29	282			
		Pinal			648	822	52378
Rim Rock 2	9/25/21	Gila	36	230			
		Pinal			648	823	52379
Rim Rock 3	1/5/22	Gila	36	231			
		Pinal			648	824	52380
Rim Rock 4	7/16/22	Gila	36	370			
		Pinal			716	575	52381
Rim Rock #5	8/1/30	Gila	37	179			
		Pinal	46	304	721	93	52382
Annex #5	8/1/30	Pinal	46	305	721	92	52383
Annex 6	8/1/30	Pinal	46	306	648	818	52384
Annex 7	8/1/30	Pinal	46	306	721	94	52385
Cap 130	7/24/30	Pinal	46	311			52386
Cap 131	7/25/30	Pinal	46	311			52387

9:00 AM  
PHOENIX, ARIZONA

NOV 25 '91

RECEIVED  
BLM, AZ STATE OFFICE

Claim Name	Original Loc. Date	County	Original Recordation		Amended Recordation		BLM AMC Serial No.
			Book	Page	Book	Page	
"Moon Rise"	2/15/1899	Gila	6	401			52388
Promoter	11/14/29	Gila	44	5	348	7	52389
Stars and Stripes	1/2/02	Gila	7	466	308	307	52390
Providence	7/1/28	Gila	40	444	309	649	52391
Sixty Four		Pinal	716	573			52392
Extension	1/1/12	Gila	22	356			
Eder 71	11/24/87	Gila	726	416			279919
Eder 72	11/24/87	Gila	726	419			279920
Eder 73	11/24/87	Gila	726	422			279921
		Pinal	1497	441			
Eder 74	11/24/87	Pinal	1497	443			279922
Eder 75	11/24/87	Pinal	1497	445			279923
Eder 76	11/24/87	Pinal	1497	447			279924

The above-listed claims are owned by:

Westmont Mining Inc.  
4949 S. Syracuse St., #4200  
Denver, CO 80237

Unpatented Mining Claims located in the Pinto Creek (Miami) Mining District,  
in Section 36, T1N, R13E, G&SRB&M, Gila County, Arizona

Name	Location Date	County	Recordation		BLM AMC Serial No.
			Book	Page	
Brewery	3/12/1892		4	145	39932
Clipper	1/20/1906		11	286	39933
Old Abe	9/1/39		48	70	39934
Thomas Jefferson	9/1/39		48	71	39935
Blue Jay Fraction	11/21/42		48	357	39936
Vat	11/25/59		112	344	39937
Lost Knife #1	5/23/59		100	416	39938
	Amended 3/17/68		230	418	
Lost Knife #2	10/28/59		108	133	39939
	Amended 3/17/68		230	415	
Manganese Cap	5/06/65		176	507	39940
	Amended 3/17/68		230	419	
Galena	5/06/65		176	508	39941
	Amended 3/17/68		230	416	
Dew	6/1/68		237	635	39942
Lad	6/1/68		237	636	39943

The above-listed claims are owned by:

Sherwood B. Owens  
P.O. Box 769  
Tucson, AZ 85702

9:00 A.M.  
PHOENIX, ARIZONA

NOV 25 '91

RECEIVED  
BLM, AZ STATE OFFICE



Unpatented mining claims situated in Section 36, Township 1 North, Range 13 East;  
 Section 31, Township 1 North, Range 14 East;  
 Section 1, Township 1 South, Range 13 East;  
 and Section 6, Township 1 South, Range 14 East,  
 Gila and Salt River Meridian, Gila County, Arizona.

<u>Claim Name</u>	<u>Recorded Book/Docket</u>	<u>Page</u>	<u>BLM Serial No.</u>
Lizard No. 27	47	348	AMC 28018
Rejected No. 1	31	415	AMC 28020
Rejected No. 2	31	416	AMC 28019
Rejected No. 2 Amended	52	374	
Rejected No. 3	53	184	AMC 28016
Rejected No. 4	493	569	AMC 97634
Rejected No. 5	493	571	AMC 97635
Rejected No. 6	493	573	AMC 97636
Rejected No. 7	493	575	AMC 97637
Rejected No. 8	493	577	AMC 97638
Rejected No. 9	493	579	AMC 97639
Rejected No. 10	493	581	AMC 97640
Rejected No. 11	493	583	AMC 97641
Rejected No. 12	493	585	AMC 97642
Rejected No. 13	493	587	AMC 97643

The above-listed claims are owned by:

Magma Copper Company  
 Pinto Valley Division  
 P.O. Box 100  
 Miami, AZ 85539

\$13.00 + \$4.00 + \$1.00

B:15  
 M ck# 21337

608304

STATE OF ARIZONA, County of Gila, ss;

I do hereby certify that the within instrument was filed and recorded at request of Westmont Mining Inc.

Date Oct. 24, 1991 Time 8:15 A. M., Docket 846 Official Records Page 878-885  
 Records of Gila County, Arizona.

WITNESS my hand and official seal the day and year first above written.


*Westmont Mining Inc.*  
*Land Department*  
*4949 S. Syracuse St., #4200*  
*Denver, CO 80237*

MICROFILMED

Compared

MARY V. DE PAOLI, County Recorder

By *Mary V. De Paoli*, Recorder



9:00 A.M.  
 PHOENIX, ARIZONA

NOV 25 '91

RECEIVED  
 BLM, AZ STATE OFFICE

UNITED STATES  
DEPARTMENT OF THE INTERIOR  
BUREAU OF LAND MANAGEMENT

RECEIPT AND ACCOUNTING ADVICE

NO. 1667268

BF/AZ

11/25/91

Subject: AFFIDAVIT OF LABOR (179)  
Applicant: AMC 298647, ET AL

2 35 12

895.00

WESTMONT MINING INC.  
4949 S. SYRACUSE STREET  
SUITE 4200  
DENVER, CO 80237

Remitter: SAME - CK #21460  
303/694-4936

Assignor:

LEASE MANAGEMENT DATA  NEW  UPDATE  PAYMENT

ORIGINAL SERIAL NO.	ASG.	TYPE	ST.	CTY.	FUND SYMBOL	ACRES/UNITS	RATE
AMC 298647, ET AL							

AMOUNT	ANV. DATE	EXP. DATE	BILL CYC.	S/C	DISTRICT	NEXT BILL	MISC. DATA	U of M	ACTUAL UNITS

ASSIGNMENT SERIAL NO.	ASG.	TYPE	ST.	CTY.	FUND SYMBOL	ACRES/UNITS	RATE

AMOUNT	ANV. DATE	EXP. DATE	BILL CYC.	S/C	DISTRICT	NEXT BILL	MISC. DATA	U of M	ACTUAL UNITS

APPLY REMITTANCE

ACTION	FUND SYMBOL	CTY.	AMOUNT
FILING FEE			
RENTAL			
UNEARNED			
REFUND			
TOTAL			
AMOUNT DUE			

Remarks:

*Ack*

BY:

*Boef*

DATE:

- Lease in Escrow?
- KGS?
- Auto Escalates?
- Auto Renew?

- Of Interest?
- Operating Rights?
- Operator
- Bond Filed?

FOR MMS USE ONLY

BILLEE	FOREST REFUGE
NUMBER	
OCS SECTION	
CODE	

# WESTMONT

MINING INC.

November 20, 1991

Certified P 767 802 595  
Return Receipt Requested

Bureau of Land Management  
3707 N. 7th Street  
P.O. Box 16563  
Phoenix, AZ 85011

RECEIVED  
BLM, AZ STATE OFFICE  
NOV 25 '91  
9:00 AM  
PHOENIX, ARIZONA

RE: Affidavits of Performance of Annual Work  
Unpatented Mining Claims, State of Arizona

Gentlemen:


Pursuant to Section 314(a) of the Federal Land Policy and Management Act of 1976, enclosed for filing with the BLM are copies of the recorded Affidavits of Performance of Annual Work for the assessment year ending September 1, 1991, for the following unpatented mining claims:

Carlota (Grizzly, Tip Top, Eder, Brewer, Clipper, Old Abe, Thomas  
Jefferson, etc. claims - 179 claims)  
*(Recorded documents from Pinal and Gila Counties)*

Also enclosed is a check for \$895 to cover the \$5 per claim filing fee. Please file a copy of each document in the appropriate lead case file.

If you have any questions, please do not hesitate to contact me.

Sincerely,



Sherry Ellebracht  
Landman

Enclosures

1699-531

39932  
298647  
~~27989~~

27989 RECEIVED Jre  
B.L.M. AZ STATE OFFICE

AFFIDAVIT OF PERFORMANCE OF ANNUAL WORK  
(Arizona--Owned and Leased Claims)

OCT 9 1990

7:45 A.M.  
PHOENIX, ARIZONA

STATE OF Colorado

COUNTY OF Denver

Gary Parkison, being duly sworn, deposes and says:

1. That I am a citizen of the United States and more than eighteen (18) years of age and reside at 8257 Sweetwater Road, Littleton, CO 80124 having knowledge of the facts herein stated and being personally acquainted with the claims, I make this affidavit on behalf of WESTMONT MINING INC., 4949 S. Syracuse Street, Suite 4200, Denver, Colorado 80237, and the persons named on Exhibit A as owners of the claims, more particularly described in Exhibit A attached hereto and incorporated by the reference herein.

2. That between September 1, 1989 and September 1, 1990, at least \$165,000 worth of work and improvements were done and performed upon the claims, not including the location work of the claims.

3. Such work and improvements were made by and at the expense of Westmont Mining Inc. for the purpose of complying with the laws of the United States pertaining to assessment or annual work for the assessment year ending at noon, September 1, 1990.

4. The following listed persons were employed by Westmont Mining Inc. and did said work and improvements upon the claims:

- Dale Armstrong - Consulting Geologist
- Syver More - Consulting Geologist
- Skyline Labs - Tucson, Arizona
- Drilling Services Inc. - Chandler, Arizona
- Bryant Construction - Superior, Arizona

5. The work and improvements made upon the claims are as follows: Construction of 28 drill sites and access roads. Rotary or percussion reverse circulation drilling of 13,545' of 5 1/4" hole and assaying of cuttings collected at 5' intervals.

6. [Check box if applicable]

Detailed report required by United States mining laws for geological, geophysical or geochemical work or labor is attached.

7. The work and improvements were made and performed for the benefit of all of the claims described on Exhibit A which are a contiguous group of lode mining claims.

OFFICIAL RECORDS OF  
PINAL COUNTY RECORDER  
KATHLEEN C. FELIX

DATE: 20SEP90 TIME: 1000  
FEE: \$6.00 \$4.00 \$5.00  
PAGES: 005  
DOCKET: 1699 PAGE: 531  
INSTRUMENT # 988725

8. The serial number assigned to each claim by the authorized officer upon filing a copy of the Notice of Location in the proper B.L.M. office is shown on Exhibit A and constitutes the description of the claim as provided in 43 C.F.R. Section 3833.2-4(a)(1).

Further affiant saith not.

*Andy Parker*  
Agent for Westmont Mining Inc.

Subscribed and sworn to before me this 12<sup>th</sup> day of September, 1990.

*Sharon R. Edlbracht*  
Notary Public

My Commission Expires:

*June 16, 1991*

[SEAL]

RECEIVED  
B.L.M. AZ STATE OFFICE

OCT 9 1990  
7:45 A.M.  
PHOENIX, ARIZONA

CARLOTA  
EXHIBIT A  
WESTMONT MINING INC.

RECEIVED  
B.L.M. AZ STATE OFFICE

OCT 9 1990

7:45 A.M.  
PHOENIX, ARIZONA

CLAIM NAMES AND NUMBERS

Unpatented Mining Claims located in the Pinto Creek (Miami)  
Mining District, in Section 36, T1N, R13E, G&SRB&M, Gila  
County, Arizona

<u>Name</u>	<u>Location Date</u>	<u>County Recordation</u>		<u>BLM AMC Serial No.</u>
		<u>Book</u>	<u>Page</u>	
Brewery ✓	3/12/1892	4	145	39932
Clipper ✓	1/20/1906	11	286	39933
Old Abe ✓	9/1/39	48	70	39934
Thomas Jefferson ✓	9/1/39	48	71	39935
Blue Jay Fraction ✓	11/21/42	48	357	39936
Vat ✓	11/25/59	112	344	39937
Lost Knife #1 Amended	5/23/59	100	416	39938
	3/17/68	230	418	
Lost Knife #2 Amended	10/28/59	108	133	39939
	3/17/68	230	415	
Manganese Cap ✓ Amended	5/06/65	176	507	39940
	3/17/68	230	419	
Galena Amended ✓	5/06/65	176	508	39941
	3/17/68	230	416	
Dew ✓	6/1/68	237	635	39942
Lad ✓	6/1/68	237	636	39943

12

The above-listed claims are owned by:

Sherwood B. Owens  
P.O. Box 769  
Tucson, AZ 85702

1699-5J1

RECEIVED  
B.L.M. AZ STATE OFFICE

OCT 9 1990

7:45 A.M.  
PHOENIX, ARIZONA

CARLOTA

EXHIBIT A

WESTMONT MINING INC.

Unpatented mining claims situated in Sections 25, 26, 35, and 36,  
Township 1 North, Range 13 East, G. & S.R.B. & M,  
Globe-Miami Mining District, Gila County, Arizona

CLAIM NAMES AND NUMBERS

Name	Date Located	Date Recorded	County Recordation Docket	Page	Date Filed w/BLM	BLM AMC Serial No.
Grizzly #1	7/18/89	7/24/89	774	120	9/1/89	298647
Amended		11/22/89	785	119	12/13/89	
Grizzly #2	7/18/89	7/24/89	774	123	9/1/89	298648
Amended		11/22/89	785	119	12/13/89	
Grizzly #3	7/18/89	7/24/89	774	126	9/1/89	298649
Amended		11/22/89	785	119	12/13/89	
Grizzly #4	7/18/89	7/24/89	774	129	9/1/89	298650
Amended		11/22/89	785	119	12/13/89	
Grizzly #5	7/18/89	7/24/89	774	132	9/1/89	298651
Amended		11/22/89	785	119	12/13/89	
Grizzly #6	7/18/89	7/24/89	774	135	9/1/89	298652
Amended		11/22/89	785	119	12/13/89	
Grizzly #7	7/18/89	7/24/89	774	138	9/1/89	298653
Amended		11/22/89	785	119	12/13/89	
Grizzly #8	7/18/89	7/24/89	774	141	9/1/89	298654
Amended		11/22/89	785	119	12/13/89	
Grizzly #9	7/18/89	7/24/89	774	144	9/1/89	298655
Amended		11/22/89	785	119	12/13/89	
Grizzly #10	7/18/89	7/24/89	774	147	9/1/89	298656
Amended		11/22/89	785	119	12/13/89	
Grizzly #11	7/18/89	7/24/89	774	150	9/1/89	298657
Amended		11/22/89	785	119	12/13/89	
Grizzly #12	7/18/89	7/24/89	774	153	9/1/89	298658
Amended		11/22/89	785	119	12/13/89	
Grizzly #13	7/18/89	7/24/89	774	156	9/1/89	298659
Amended		11/22/89	785	119	12/13/89	
Grizzly #14	7/18/89	7/24/89	774	159	9/1/89	298660
Amended		11/22/89	785	119	12/13/89	

Unpatented mining claims situated in Sections 26 and 35,  
Township 1 North, Range 13 East, G. & S.R.B. & M,  
Pinal County, Arizona

CLAIM NAMES AND NUMBERS

Name	Date Located	Date Recorded	County Recordation Docket	Page	Date Filed w/BLM	BLM AMC Serial No.
Grizzly #4	7/18/89	8/22/89	1625	631	9/1/89	298650
Amended		11/22/89	1642	209	12/13/89	DUP
Grizzly #5	7/18/89	8/22/89	1625	634	9/1/89	298651
Amended		11/22/89	1642	209	12/13/89	DUP
Grizzly #12	7/18/89	8/22/89	1625	637	9/1/89	298658
Amended		11/22/89	1642	209	12/13/89	DUP TH 11

The above-listed claims are owned by:  
Westmont Mining Inc.  
4949 S. Syracuse St., #4200  
Denver, CO 80237

1699-335

CARLOTA  
EXHIBIT A  
WESTMONT MINING INC.

RECEIVED  
B.L.M. AZ STATE OFFICE

OCT 9 1990

7:45 A.M.  
PHOENIX, ARIZONA

CLAIM NAMES AND NUMBERS

Unpatented Mining Claims located in the Pinto Creek (Miami)  
Mining District, in Section 36, T1N, R13E, G&SRB&M, Gila  
County, Arizona

<u>Name</u>	<u>Location Date</u>	<u>County Recordation</u>		<u>BLM AMC Serial No.</u>
		<u>Book</u>	<u>Page</u>	
Overside ✓	6/17/59	102	43	27989
Crown Point Ext. No. 1	6/17/59	102	37	27990
Crown Point Ext. No. 2	6/17/59	102	38	27991
Old Abe ✓	6/17/59	102	39	27992
Old Abe No. 1 ✓	6/17/59	102	41	27993

The above-listed claims are owned by:

Magma Copper Company  
P.O. Box M  
San Manuel, AZ 85631



AFFIDAVIT OF PERFORMANCE OF ANNUAL WORK  
(Arizona--Owned and Leased Claims)

RECEIVED  
B.L.M. AZ STATE OFFICE

STATE OF Colorado

COUNTY OF Denver

OCT 9 1990

7:45 A.M.  
PHOENIX, ARIZONA

Gary Parkison, being duly sworn, deposes and says:

1. That I am a citizen of the United States and more than eighteen (18) years of age and reside at 8257 Sweetwater Road, Littleton, CO 80124 having knowledge of the facts herein stated and being personally acquainted with the claims, I make this affidavit on behalf of WESTMONT MINING INC., 4949 S. Syracuse Street, Suite 4200, Denver, Colorado 80237, and the persons named on Exhibit A as owners of the claims, more particularly described in Exhibit A attached hereto and incorporated by the reference herein.

2. That between September 1, 1989 and September 1, 1990, at least \$165,000 worth of work and improvements were done and performed upon the claims, not including the location work of the claims.

3. Such work and improvements were made by and at the expense of Westmont Mining Inc. for the purpose of complying with the laws of the United States pertaining to assessment or annual work for the assessment year ending at noon, September 1, 1990.

4. The following listed persons were employed by Westmont Mining Inc. and did said work and improvements upon the claims:

Dale Armstrong - Consulting Geologist

Syver More - Consulting Geologist

Skyline Labs - Tucson, Arizona

Drilling Services Inc. - Chandler, Arizona

Bryant Construction - Superior, Arizona

5. The work and improvements made upon the claims are as follows:

Construction of 28 drill sites and access roads. Rotary or percussion reverse circulation drilling of 13,545' of 5 1/2" hole and assaying of cuttings collected at 5' intervals.

6. [Check box if applicable]

Detailed report required by United States mining laws for geological, geophysical or geochemical work or labor is attached.

7. The work and improvements were made and performed for the benefit of all of the claims described on Exhibit A which are a contiguous group of lode mining claims.


8. The serial number assigned to each claim by the authorized officer upon filing a copy of the Notice of Location in the proper B.L.M. office is shown on Exhibit A and constitutes the description of the claim as provided in 43 C.F.R. Section 3833.2-4(a)(1).

Further affiant saith not.

Gary Parkinson  
Agent for Westmont Mining Inc.

Subscribed and sworn to before me this 15<sup>th</sup> day of September, 1990.

Sharon A. Elberacht  
Notary Public



My Commission Expires:

June 16, 1991

RECEIVED  
B.L.M. AZ STATE OFFICE  
OCT 9 1990  
7:45 A.M.  
PHOENIX, ARIZONA

CARLOTA

EXHIBIT A

WESTMONT MINING INC.

RECEIVED  
B.L.M. AZ STATE OFFICE

OCT 9 1980

7:45 A.M.  
PHOENIX, ARIZONACLAIM NAMES AND NUMBERS

Unpatented Mining Claims located in the Pinto Creek (Miami)  
Mining District, in Section 36, T1N, R13E, G&SRB&M, Gila  
County, Arizona

<u>Name</u>	<u>Location Date</u>	<u>County Recordation</u>		<u>BLM AMC Serial No.</u>
		<u>Book</u>	<u>Page</u>	
Brewery	3/12/1892	4	145	39932
Clipper	1/20/1906	11	286	39933
Old Abe	9/1/39	48	70	39934
Thomas Jefferson	9/1/39	48	71	39935
Blue Jay Fraction	11/21/42	48	357	39936
Vat	11/25/59	112	344	39937
Lost Knife #1	5/23/59	100	416	39938
Amended	3/17/68	230	418	
Lost Knife #2	10/28/59	108	133	39939
Amended	3/17/68	230	415	
Manganese Cap	5/06/65	176	507	39940
Amended	3/17/68	230	419	
Galena	5/06/65	176	508	39941
Amended	3/17/68	230	416	
Dew	6/1/68	237	635	39942
Lad	6/1/68	237	636	39943

The above-listed claims are owned by:

Sherwood B. Owens  
P.O. Box 769  
Tucson, AZ 85702

OCT 9 1989

CARLOTA

EXHIBIT A

7:45 A.M.  
 PHOENIX, ARIZONA

WESTMONT MINING INC.

Unpatented mining claims situated in Sections 25, 26, 35, and 36,  
 Township 1 North, Range 13 East, G. & S.R.B. & M,  
 Globe-Miami Mining District, Gila County, Arizona

CLAIM NAMES AND NUMBERS

Name	Date Located	Date Recorded	County Recordation		Date Filed w/BLM	BLM AMC Serial No.
			Docket	Page		
Grizzly #1	7/18/89	7/24/89	774	120	9/1/89	298647
Amended		11/22/89	785	119	12/13/89	
Grizzly #2	7/18/89	7/24/89	774	123	9/1/89	298648
Amended		11/22/89	785	119	12/13/89	
Grizzly #3	7/18/89	7/24/89	774	126	9/1/89	298649
Amended		11/22/89	785	119	12/13/89	
Grizzly #4	7/18/89	7/24/89	774	129	9/1/89	298650
Amended		11/22/89	785	119	12/13/89	
Grizzly #5	7/18/89	7/24/89	774	132	9/1/89	298651
Amended		11/22/89	785	119	12/13/89	
Grizzly #6	7/18/89	7/24/89	774	135	9/1/89	298652
Amended		11/22/89	785	119	12/13/89	
Grizzly #7	7/18/89	7/24/89	774	138	9/1/89	298653
Amended		11/22/89	785	119	12/13/89	
Grizzly #8	7/18/89	7/24/89	774	141	9/1/89	298654
Amended		11/22/89	785	119	12/13/89	
Grizzly #9	7/18/89	7/24/89	774	144	9/1/89	298655
Amended		11/22/89	785	119	12/13/89	
Grizzly #10	7/18/89	7/24/89	774	147	9/1/89	298656
Amended		11/22/89	785	119	12/13/89	
Grizzly #11	7/18/89	7/24/89	774	150	9/1/89	298657
Amended		11/22/89	785	119	12/13/89	
Grizzly #12	7/18/89	7/24/89	774	153	9/1/89	298658
Amended		11/22/89	785	119	12/13/89	
Grizzly #13	7/18/89	7/24/89	774	156	9/1/89	298659
Amended		11/22/89	785	119	12/13/89	
Grizzly #14	7/18/89	7/24/89	774	159	9/1/89	298660
Amended		11/22/89	785	119	12/13/89	

Unpatented mining claims situated in Sections 26 and 35,  
 Township 1 North, Range 13 East, G. & S.R.B. & M,  
Pinal County, Arizona

CLAIM NAMES AND NUMBERS

Name	Date Located	Date Recorded	County Recordation		Date Filed w/BLM	BLM AMC Serial No.
			Docket	Page		
Grizzly #4	7/18/89	8/22/89	1625	631	9/1/89	298650 <i>dup</i>
Amended		11/22/89	1642	209	12/13/89	
Grizzly #5	7/18/89	8/22/89	1625	634	9/1/89	298651 <i>dup</i>
Amended		11/22/89	1642	209	12/13/89	
Grizzly #12	7/18/89	8/22/89	1625	637	9/1/89	298658 <i>dup</i>
Amended		11/22/89	1642	209	12/13/89	

The above-listed claims are owned by:  
 Westmont Mining Inc.  
 4949 S. Syracuse St., #4200  
 Denver, CO 80237

CARLOTA  
EXHIBIT A  
WESTMONT MINING INC.

CLAIM NAMES AND NUMBERS

Unpatented Mining Claims located in the Pinto Creek (Miami) Mining District, in Section 36, T1N, R13E, G&SRB&M, Gila County, Arizona

<u>Name</u>	<u>Location Date</u>	<u>County Recordation</u>		<u>BLM AMC Serial No.</u>
		<u>Book</u>	<u>Page</u>	
Overside	6/17/59	102	43	27989
Crown Point Ext. No. 1	6/17/59	102	37	27990
Crown Point Ext. No. 2	6/17/59	102	38	27991
Old Abe	6/17/59	102	39	27992
Old Abe No. 1	6/17/59	102	41	27993

The above-listed claims are owned by:

Magma Copper Company  
P.O. Box M  
San Manuel, AZ 85631

RECEIVED  
B.L.M. AZ STATE OFFICE  
OCT 9 1990  
7:45 A.M.  
PHOENIX, ARIZONA

594445

STATE OF ARIZONA, County of Gila, ss:

I do hereby certify that the within instrument was filed and recorded at request of Westmont Mining Inc.

Date Sep. 20, 1990 Time 8:30 A. M., Docket 811 Official Records Page s. 263 - 267  
Records of Gila County, Arizona.

WITNESS my hand and official seal the day and year first above written.

*nd Department  
Westmont Mining Inc.  
149 S. Syracuse St., #4200  
Denver, Colorado 80237*

MICROFILMED  
Compared

MARY V. DE PAOLI, County Recorder

By Mary V. De Paoli  
Recorder

# WESTMONT

MINING INC.

October 4, 1990

Certified P 358 768 699  
Return Receipt Requested

RECEIVED  
B.L.M. AZ STATE OFFICE

OCT 9 1990

7:45 A.M.  
PHOENIX, ARIZONA

Bureau of Land Management  
3707 N. 7th Street  
P.O. Box 16563  
Phoenix, AZ 85011

RE: Affidavits of Performance of Annual Work  
Unpatented Mining Claims, State of Arizona

Gentlemen:

Pursuant to Section 314(a) of the Federal Land Policy and Management Act of 1976, enclosed for filing with the BLM are copies of the recorded Affidavits of Performance of Annual Work for the assessment year ending September 1, 1990, for the following unpatented mining claims:

Carlota (Grizzly, Brewer, Clipper, Old Abe, Thomas  
Jefferson, etc. claims - 31 claims)  
(Recorded documents from Pinal and Gila Counties)

Also enclosed is a check for \$155 to cover the \$5 per claim filing fee. Please file a copy of each document in the appropriate lead case file.

If you have any questions, please do not hesitate to contact me.

Sincerely,

*Sherry Ellebracht*

Sherry Ellebracht  
Land Administrator

Enclosures

34



UNITED STATES  
DEPARTMENT OF THE INTERIOR  
BUREAU OF LAND MANAGEMENT

RECEIPT AND ACCOUNTING ADVICE

NO. 1642187 04

BF/AZ 10/10/90  
ok  
2 13 12 155.00

Subject: AFFIDAVIT OF LABOR (31) <sup>JP</sup>  
Applicant:

WESTMONT MINING INC.  
4949 S. SYRACUSE ST. #4200  
DENVER, CO, 80237

Remitter: SAME - CK #18396  
303/694-4936

Assignor:

LEASE MANAGEMENT DATA  NEW  UPDATE  PAYMENT

ORIGINAL SERIAL NO.	ASG.	TYPE	ST.	CTY.	FUND SYMBOL	ACRES/UNITS	RATE
AMC #39932 ET AL							

AMOUNT	ANV. DATE	EXP. DATE	BILL CYC.	S/C	DISTRICT	NEXT BILL	MISC. DATA	U of M	ACTUAL UNITS

ASSIGNMENT SERIAL NO.	ASG.	TYPE	ST.	CTY.	FUND SYMBOL	ACRES/UNITS	RATE

AMOUNT	ANV. DATE	EXP. DATE	BILL CYC.	S/C	DISTRICT	NEXT BILL	MISC. DATA	U of M	ACTUAL UNITS

APPLY REMITTANCE

ACTION	FUND SYMBOL	CTY.	AMOUNT
FILING FEE			
RENTAL			
UNEARNED			
REFUND			
TOTAL			
AMOUNT DUE			

Remarks:  
*ACK*  
*Bay*  
BY: \_\_\_\_\_ DATE: \_\_\_\_\_

- Lease in Escrow?
- KGS? Of Interest?
- Auto Escalates? Operating Rights?
- Auto Renew? Operator
- Bond Filed?

**FOR MMS USE ONLY**

BILLEE	FOREST REFUGE
NUMBER	
OCS SECTION	
CODE	

# WESTMONT

GOLD INC.

October 10, 1989

Certified P 242 707 517  
Return Receipt Requested

Bureau of Land Management  
3707 N. 7th Street  
P.O. Box 16563  
Phoenix, AZ 85011

RE: Affidavits of Performance of Annual Work  
Unpatented Mining Claims, State of Arizona

Gentlemen:

Pursuant to Section 314(a) of the Federal Land Policy and Management Act of 1976, enclosed for filing with the BLM are copies of the recorded Affidavits of Performance of Annual Work/Notices of Intent to Hold for the assessment year ending September 1, 1989, for the following unpatented mining claims:

Newsboy (GW claims)  
San Marcos (Harqua, W.S.M., G. Agricola, Jenifer,  
Kim, Audrey, Stephanie claims)  
Carlota (Brewer, Clipper, Old Abe, etc. claims)

Also enclosed is a check for \$2,030 to cover the \$5 per claim filing fee. Please file a copy of each document in the appropriate lead case file.

If you have any questions, please do not hesitate to contact me.

Sincerely,

*Sherry Ellebracht*  
Sherry Ellebracht  
Land Administrator

Enclosures

RECEIVED  
B.L.M. AZ STATE OFFICE

OCT 13 1989

7:45 A.M.  
PHOENIX, ARIZONA

21 pages

230715  
279518  
281750  
282989  
290465  
292463  
276502  
293803  
292619  
39932

*lj*





AFFIDAVIT OF PERFORMANCE OF ANNUAL WORK  
(Arizona--Leased Claims)

39932  
Gila

STATE OF Arizona

COUNTY OF Gila

I, Gary Parkison

\_\_\_\_\_, being duly sworn, deposes and says:

1. That I am a citizen of the United States and more than eighteen (18) years of age and reside at 8257 Sweetwater Road Littleton, CO 80124 having knowledge of the facts herein stated and being personally acquainted with the claims, I make this affidavit on behalf of WESTMONT MINING INC., 4949 S. Syracuse Street, Suite 4200, Denver, Colorado 80237, and the persons named on Exhibit A as owners of the claims, more particularly described in Exhibit A attached hereto and incorporated by the reference herein.

2. That between September 1, 1988 and August 31, 1989, at least \$ 20,000 worth of work and improvements were done and performed on or for the benefit of the claims, not including the location work of the claims.

3. Such work and improvements were made by and at the expense of Westmont Mining Inc. for the purpose of complying with the laws of the United States pertaining to assessment or annual work for the assessment year ending at noon, September 1, 1989.

4. The following listed persons were employed by Westmont Mining Inc. and did said work and improvements on or for the benefit of the claims:

Metcon Research Inc.; Skyline Labs; Minex Company;

Mike Sierakoski; Mark Thoman; Don MacKenzie; Jim Lombard;

Gary Parkison

5. The work and improvements made on or for the benefit of the claims are as follows:

Metallurgical testing including bottle roll and column leach tests; collection of bulk samples; road improvements.

6. [Check box if applicable]

Detailed report required by United States mining laws for geological, geophysical or geochemical work or labor is attached.

BLM. AZ STATE OFFICE
CASH <input type="checkbox"/> CHECK <input type="checkbox"/> NO <input type="checkbox"/>
RECS <input type="checkbox"/> DUES <input type="checkbox"/>
OVERAGES <input type="checkbox"/> BY <input type="checkbox"/>
# CLAIMS/SITES <input type="checkbox"/>
THIS IS YOUR RECEIPT AND ACKNOWLEDGMENT
PAGE <u>19</u> OF <u>21</u>

RECEIVED  
B.L.M. AZ STATE OFFICE

OCT 13 1989

7:45 A.M.  
PHOENIX, ARIZONA

7. The work and improvements were made and performed for the benefit of all of the claims described on Exhibit A which are a contiguous group of lode mining claims.

8. The serial number assigned to each claim by the authorized officer upon filing a copy of the Notice of Location in the proper B.L.M. office is shown on Exhibit A and constitutes the description of the claim as provided in 43 C.F.R. Section 3833.2-2(a)(1).

Further affiant saith not.

Gary Parkson  
Agent for Westmont Mining Inc.

Subscribed and sworn to before me this 14<sup>th</sup> day of September, 1989.

Sharon A. Ellebracht  
Notary Public.

My Commission Expires:

June 16, 1991

[SEAL]



B.L.M. AZ STATE OFFICE
CASH — CHECK — NO —
RECS — DUES —
OVERAGES — BY —
# CLAIMS/SITES —
THIS IS YOUR RECEIPT
AND ACKNOWLEDGMENT
PAGE <u>20</u> OF <u>21</u>

RECEIVED  
B.L.M. AZ STATE OFFICE

OCT 15 1989

7:45 A.M.  
PHOENIX, ARIZONA

B.L.M. AZ STATE OFFICE  
 CASH \_\_\_ CHECK \_\_\_ MO \_\_\_  
 RECS \_\_\_ DUES\$ \_\_\_  
 OVERAGES\$ \_\_\_ BY \_\_\_  
 # CLAIMS/SITES \_\_\_  
 THIS IS YOUR RECEIPT,  
 AND ACKNOWLEDGMENT  
 PAGE 21 OF 21

DOCKET 780 PAGE 828

CARLOTA

EXHIBIT A

WESTMONT MINING INC.

CLAIM NAMES AND NUMBERS

Unpatented Mining Claims located in the Pinto Creek (Miami) Mining District, in Section 36, T1N, R13E, G&SRB&M, Gila County, Arizona

Name	Location Date	County Recordation		BLM AMC Serial No.
		Book	Page	
Brewery .	3/12/1892	4	145	39932 .
Clipper .	1/20/1906	11	286	39933 .
Old Abe .	9/1/39	48	70	39934 .
Thomas Jefferson .	9/1/39	48	71	39935 .
Blue Jay Fraction .	11/21/42	48	357	39936 .
Vat .	11/25/59	112	344	39937 .
Lost Knife #1 .	5/23/59	100	416	39938 .
Amended	3/17/68	230	418	
Lost Knife #2 .	10/28/59	108	133	39939 .
Amended	3/17/68	230	415	
Manganese Cap .	5/06/65	176	507	39940 .
Amended	3/17/68	230	419	
Galena .	5/06/65	176	508	39941 .
Amended	3/17/68	230	416	
Dew .	6/1/68	237	635	39942 .
Lad .	6/1/68	237	636	39943 .

The above-listed claims are owned by:

Sherwood B. Owens  
 P.O. Box 769  
 Tucson, AZ 85702

10.00 + \$4.00 + \$1.00  
 9:05 CA#14480  
 M

581712

STATE OF ARIZONA, County of Gila, ss:  
 I do hereby certify that the within instrument was filed and recorded at request of Westmont Mining, Inc.

Date Sep. 29, 1989 Time 9:05 A. M., Docket 780 Official Records Page S. 826-828  
 Records of Gila County, Arizona.

WITNESS my hand and official seal the day and year first above written.

MARY V. DE PAOLI, County Recorder

By Mary V. De Paoli Recorder.

MICROFILMED  
 COMPARED

RECEIVED  
 B.L.M. AZ STATE OFFICE

OCT 13 1989

7:45 A.M.  
 PHOENIX, ARIZONA

39932-39943

12

STATE OF ARIZONA, } ss. I hereby certify that the within instrument was filed and recorded  
County of \_\_\_\_\_, 19\_\_\_\_, at \_\_\_\_\_ M.  
In Docket No. \_\_\_\_\_, Page \_\_\_\_\_, at the request of \_\_\_\_\_

Fee No.:

39932

When recorded mail to:

Sherwood B. Owens  
P. O. Box 769  
Tucson, AZ., 85702

Witness my hand and official seal.

County Recorder

By \_\_\_\_\_

Deputy Recorder

PHOENIX, ARIZONA

RECEIVED  
B.L.M. AZ STATE OFFICE  
SEP 21 9 16 AM '88

## AFFIDAVIT OF PERFORMANCE OF ANNUAL WORK

State of Arizona

County of Gila } ss

1. Sherwood B. Owens (OWNER) Richard E. Mieritz, (Agent for Owner)  
P. O. Box 769 2940 N. Casa Tomas  
Tucson, Arizona, 85702 Phoenix, Arizona, 85016  
City State Zip

being duly sworn according to law deposes and says that they are a citizen of the United States more than eighteen years of age and that all of the facts set forth in this affidavit are true and correct according to the best of their knowledge, information and belief.

2. That they are personally acquainted with the mining claim<sup>s</sup> named (as listed on the attached EXHIBIT "A") situate in the Pinto Creek Mining District, Gila County, Arizona, the location of which is recorded in the office of the County Recorder of that County in Book \_\_\_\_\_, Page \_\_\_\_\_, Notice of location is posted in Section 36, Township 1 N., Range 13 E., G&SRB&M.

3. That between the dates of September 1, 1987 and August 31, 1988 at least One thousand three hundred dollars (\$ 1,300.--) dollars worth of work and improvements were done and performed upon this claim not including location work.

4. The work and improvements were made by and at the expense of Sherwood B. Owens Tucson, Arizona, owners of the mine for the purpose of complying with the laws of the United States pertaining to assessments or annual work.

5. Broyle Mining Company were the names of the persons employed by the owner who labored to do the work and improvements.

6. The work and improvements done were Drilling and blasting surface outcrops and gther trenches in preparation for sampling, assaying and evaluation.

Dated September 26, 1988 Sherwood B Owens  
Sherwood B. Owens Signature (Owner)

Subscribed to and sworn before me, a Notary Public, this 26th day of September, 1988, by Sherwood B Owens

My Commission expires Jan 28, 1992  
Notary Public

## EXHIBIT "A"

Carlotta Mine Claims

<u>CLAIM NAMES</u>	<u>Book</u>	<u>Page</u>	<u>AMC Number</u>
Brewery	4	145	39932 / .
Clipper	11	286	39933 / .
Old Abe	48	70	39934 / .
Thomas Jefferson	48	71	39935 / .
Blue Jay Fraction	48	357-58	39936 / .
Vat	112	344	39937 / .
Lost Knife No. 1 (Amended)	230	418	39938 / .
Lost Knife No. 2 (Amended)	230	415	39939 / .
Manganese Cap (Amended)	230	419-20	39940 / .
Galena (Amended)	230	416-17	39941 / .
Dew	237	635	39942 / .
Ladd	237	636	39943 / .

The Carlotta Mine claims are located in the Pinto Creek (Miami) Mining District, Gila County, Arizona and the Location Notices are Recorded in the Gila County Recorder's Office, Globe, Ariz.

RECEIVED  
B.L.M. AZ STATE OFFICE  
SEP 21 9 16 AM '88  
PHOENIX, ARIZONA

STATE OF ARIZONA, } ss. I hereby certify that the within instrument was filed and recorded  
County of Gila } \_\_\_\_\_, 19\_\_\_\_, at \_\_\_\_\_ M.  
In Docket No. \_\_\_\_\_, Page \_\_\_\_\_, at the request of \_\_\_\_\_

Fee No.:

When recorded mail to:  
Sherwood B. Owens  
P. O. Box 769  
Tucson, AZ., 85702

Witness my hand and official seal.

County Recorder

By \_\_\_\_\_  
Deputy Recorder

Fee: \$

39932

## AFFIDAVIT OF PERFORMANCE OF ANNUAL WORK

State of Arizona }  
County of Pima } ss

RECORDED  
DEC 8 2 30 PM '87  
PHOENIX, ARIZONA

1. Sherwood B. Owens  
Name  
P. O. Box 769  
Address  
Tucson Arizona 85702  
City State Zip

being duly sworn according to law deposes and says that they are a citizen of the United States more than eighteen years of age and that all of the facts set forth in this affidavit are true and correct according to the best of their knowledge, information and belief.

2. That they are personally acquainted with the mining claim/named as listed on the attached EXHIBIT "A": \_\_\_\_\_ situate in the Pinto Creek Mining District, Gila County, Arizona, the location of which is recorded in the office of the County Recorder of that County in Book \_\_\_\_\_, Page \_\_\_\_\_. Notice of location is posted in Section 36, Township 1 N, Range 13 E, G&SRB&M.
3. That between the dates of July 15, 1987 and August 31, 1987 at least One thousand seven hundred ten dollars (\$ 1,710.00) dollars worth of work and improvements were done and performed upon this claim not including location work.
4. The work and improvements were made by and at the expense of Sherwood B. Owens Tucson, Arizona, owners of the mine for the purpose of complying with the laws of the United States pertaining to assessments or annual work.
5. Broyle Mining Company  
\_\_\_\_\_ were the names of the persons employed by the owner who labored to do the work and improvements.
6. The work and improvements done were Drilling and blasting surface outcrops as trenches in preparation for sampling, assaying and leaching test work.

Dated December 8, 1987

Sherwood B. Owens  
Signature

Sherwood B. Owens

Subscribed to and sworn before me, a Notary Public, this 8 day of December, 1987, by Sherwood B. Owens

My Commission expires My Commission Expires Apr. 15, 1988

John P. [Signature]  
Notary Public

EXHIBIT "A"  
Carlotta Mine Claims

<u>CLAIM NAMES</u>	<u>Book</u>	<u>Page</u>	<u>AMC Number</u>
Brewery	4	145	39932 ✓
Clipper	11	286	39933 ✓
Old Abe	48	70	39934 ✓
Thomas Jefferson	48	71	39935 ✓
Blue Jay Fraction	48	357-58	39936 ✓
Vat	112	344	39937 ✓
Lost Knife No. 1 (Amended)	230	418	39938 ✓
Lost Knife No. 2 (Amended)	230	415	39939 ✓
Manganese Cap (Amended)	230	419-20	39940 ✓
Galena (Amended)	230	416-17	39941 ✓
Dew	237	635	39942 ✓
Ladd	237	636	39943 ✓

The Carlotta Mine claims are located in the Pinto Creek (Miami) Mining District, Gila County, Arizona and the Location Notices are Recorded in the Gila County Recorder's Office, Globe, Ariz.

RECEIVED  
GILA COUNTY RECORDER'S OFFICE  
PHOENIX, ARIZONA  
DEC 8 2 30 PM '87

# 1.057 + # 450 + Env.  
8:30  
M CK # 26701

DOCKET 684 PAGE 739

39932  
JK

STATE OF ARIZONA )  
COUNTY OF GILA ) ss.  
Witness my hand and Official Seal.  
Indexed Paged Blotted

I hereby certify that the within instrument was  
filed for record in Gila County,  
State of Arizona  
MARY V. DE-PAOLI,  
County Recorder

No. **540366**  
Docket **684** Page**S 739 & 740**  
Date: **Oct. 17, 1986** at **8:30 A.M.**  
Request of: **Sherwood B. Owens**

By Mary V. DePaoli,  
Recorder.

When recorded, mail to: Sherwood B. Owens, P. O. Box 769, Tucson, AZ 85702

COMPARED  
MICROFILMED

### AFFIDAVIT OF PERFORMANCE OF ANNUAL WORK (Mining Claim)

State of ARIZONA )  
County of GILA ) ss.

I, Sherwood B. Owens  
NAME  
P. O. Box 769  
ADDRESS  
Tucson Arizona 85702  
CITY STATE ZIP

being first duly sworn according to law, depose and say that I am a citizen of the United States, more than eighteen years of age, and that all of the facts set forth in this affidavit are true and correct according to the best of my knowledge, information and belief:

- That I am personally acquainted with the mining claim/named (SEE EXHIBIT "A" ATTACHED), situated in the Pinto Creek (Miami) Mining District, Gila County, Arizona, the location of which is recorded in the office of the County Recorder of said County in Book SEE EXHIBIT "A" ATTACHED, Page(s) SEE EXHIBIT "A" ATTACHED. Notice of location is posted in Section SEE EXHIBIT "A" ATTACHED, Township SEE EXHIBIT "A" ATTACHED, Range SEE EXHIBIT "A" ATTACHED, Base and Meridian: SEE EXHIBIT "A" ATTACHED
- That between the dates of September 1, 1985 and August 30, 1986 at least One thousand, six hundred eighty and no/100----- (\$1,680.00) dollars worth of work and improvements were done and performed upon this claim not including location work;
- That the work and improvements were made by and at the expense of Sherwood B. Owens claims owner(s) of the mine for the purpose of complying with the laws of the United States pertaining to assessments or annual work;
- That the following individuals were employed to perform the work and improvements alleged herein: Broyle Mining Company
- The work and improvements performed were Continued long hole drilling for evaluation of leaching possibilities. Results are favorable.

RECEIVED  
BLM. AZ STATE OFFICE  
DEC 03 1986  
7:45 A.M.  
PHOENIX, ARIZONA

Dated October 6, 1986

Sherwood B. Owens  
SIGNATURE

SUBSCRIBED AND SWORN TO before me, a Notary Public, this 6th day of October, 19 86, by Sherwood B. Owens

MY COMMISSION EXPIRES 02/05/90

Betty A. Kipperding  
NOTARY PUBLIC



EXHIBIT "A"

<u>CLAIMS</u>	<u>CARLOTTA MINE</u>	<u>BOOK</u>	<u>PAGE(S)</u>
Brewery ✓		4	145
Clipper ✓		11	286
Blue Jay Fraction ✓		48	357-58
Old Abe ✓		48	70
Thomas Jefferson ✓		48	71
Vat ✓		112	344
Manganese Can Amended ✓		230	419-20
Galena Amended ✓		230	416-17
Lost Knife No. 1 Amended ✓		230	418
Lost Knife No. 2 Amended ✓		230	415
Dew ✓		237	635
Ladd ✓		237	636

BUREAU OF LAND MANAGEMENT SERIAL NOS: XA-MC 39932 thru 39943

RECEIVED  
 B.L.M. AZ STATE OFFICE  
 DEC 03 1986  
 7:45 A.M.  
 PHOENIX, ARIZONA

#520 Env  
2:30 ch #26035  
M

527425

39932  
DOCKET 655 PAGE 922 SR

STATE OF ARIZONA, County of Gila, ss;  
I do hereby certify that the within instrument was filed and recorded at request of Sherwood B. Owens

Date Oct. 2, 1985 Time 2:30 P. M., Docket 655 Official Records Page 8 922 & 923  
Records of Gila County, Arizona.

WITNESS my hand and official seal the day and year first above written.  
Sherwood B. Owens  
PO Box 769  
Tucson, AZ 85702

MARY V. DE PAOLI, County Recorder  
By Mary V. De Paoli, Recorder.

MICROFILMEN  
COMPARED

When recorded, mail to: Sherwood B. Owens, P. O. Box 769, Tucson, AZ 85702

**AFFIDAVIT OF PERFORMANCE OF ANNUAL WORK**  
(Mining Claim)

State of ARIZONA )  
County of PIMA ) ss.

RECEIVED  
B.L.M. AZ STATE OFFICE  
NOV 12 1985  
7:45 A.M.  
PHOENIX, ARIZONA

I, Sherwood B. Owens  
NAME  
P. O. Box 769  
ADDRESS  
Tucson Arizona 85702  
CITY STATE ZIP

being first duly sworn according to law, depose and say that I am a citizen of the United States, more than eighteen years of age, and that all of the facts set forth in this affidavit are true and correct according to the best of my knowledge, information and belief:

1. That I am personally acquainted with the mining claim/named (SEE EXHIBIT "A" ATTACHED)  
S, situated in the Pinto Creek (Miami) Mining District, Gila County, (SEE EXHIBIT "A" ATTACHED) the location of which is recorded in the office of the County Recorder of said County in Book (SEE EXHIBIT "A" ATTACHED), Page(s) (SEE EXHIBIT "A" ATTACHED). Notice of location is posted in Section (SEE EXHIBIT "A" ATTACHED), Township (SEE EXHIBIT "A" ATTACHED), Range (SEE EXHIBIT "A" ATTACHED), Base and Meridian; (SEE EXHIBIT "A" ATTACHED)

2. That between the dates of September 1, 1984 and August 30, 1985 at least Two thousand, one hundred sixty-five (\$ 2,165.00) dollars worth of work and improvements were done and performed upon this claim not including location work;

3. That the work and improvements were made by and at the expense of Sherwood B. Owens, owner(s) of the mine for the purpose of complying with the laws of the United States pertaining to assessments or annual work;

4. That the following individuals were employed to perform the work and improvements alleged herein; Broyle Mining Company

5. The work and improvements performed were minor short hole drilling for overburden evaluation. Drilled long holes for continuing evaluation of leaching possibilities with favorable results.

Dated September 21, 1985

Sherwood B. Owens  
SIGNATURE

SUBSCRIBED AND SWORN TO before me, a Notary Public, this 21st day of September 1985, by Sherwood B. Owens

MY COMMISSION EXPIRES 02/06/86

Sally A. Tipperding  
NOTARY PUBLIC




EXHIBIT "A"

<u>CLAIMS</u>	CARLOTTA MINE	<u>BOOK</u>	<u>PAGE</u>
Brewery		4	145
Clipper		11	286
Blue Jay Fraction		48	357-58
Old Abe		48	70
Thomas Jefferson		48	71
Vat		112	344
Manganese Cap Amended		230	419-20
Galena Amended		230	416-17
Lost Knife No. 1 Amended		230	418
Lost Knife No. 2 Amended		230	415
Dew		237	635
Ladd		237	636

BUREAU OF LAND MANAGEMENT SERIAL NOS: A-MC 39932 thru 39943

RECEIVED  
 B.L.M. AZ STATE OFFICE  
 NOV 12 1985  
 7:45 A.M.  
 PHOENIX, ARIZONA

39932

REPLY TO:  
2940 N. CASA TOMAS  
PHOENIX, ARIZONA 85016  
TELEPHONE (602) 277-6053

**Richard E. Mieritz**  
MINING CONSULTANT  
ARIZONA REGISTERED  
MINING ENGINEER AND GEOLOGIST

GEOLOGY  
EXPLORATION  
EVALUATION  
FEASIBILITY  
OPERATION

PB

December 19, 1984

Branch of Records and Data  
Bureau of Land Management  
~~2400 Valley Bank~~ 3707 N. 17<sup>th</sup> St.  
Phoenix, Arizona, 85018 14


Re: A-MC 39932 thru  
39943

Dear Sir:

As required by law, herewith a copy of the notarized, recorded Affidavit of Labor for the Carlota Mine group of unpatented Mining Claims with the aboved referred to Serial Numbers.

Sherwood B. Owens, owner of said claims, requested the writer to submit and file the attached requirements for him. Please note your records accordingly.

Sincerely,

  
R. E. Mieritz,  
Mining Consultant

RECEIVED  
B.L.M. AZ STATE OFFICE  
DEC 19 1984  
7:45 A.M.  
PHOENIX, ARIZONA

cc: Sherwood B. Owens

REPLY TO:

2940 N. CASA TOMAS  
PHOENIX, ARIZONA 85016  
TELEPHONE (602) 277-6053

**Richard E. Mieritz**

MINING CONSULTANT.

ARIZONA REGISTERED  
MINING ENGINEER AND GEOLOGIST

GEOLOGY  
EXPLORATION  
EVALUATION  
FEASIBILITY  
OPERATION

CARLOTA MINE CLAIMS

Pinto Creek Mining District

Gila County, Arizona

OWNER

Sherwood B. Owens  
P. O. Box 769  
Tucson, Arizona, 85702

Twelve Claims

*AML-39932*  
*39943*

RECEIVED  
B.L.M. AZ STATE OFFICE

DEC 19 1984

7:45 A.M.  
PHOENIX, ARIZONA

STATE OF ARIZONA, } I hereby certify that the within instrument was filed and recorded  
County of Gila } ss. November 19, 1984, at 1:55 P. M.  
In Docket No. 632, Page s 980 & 981, at the request of  
Sherwood B. Owens

Fee No.: **516882**  
**INDEXED**  
**MICROFILMED**  
**COMPARED**

When recorded mail to:  
Sherwood B. Owens  
P. O. Box 769  
Tucson, AZ 85702

Witness my hand and official seal.  
MARY V. DE PAOLI  
County Recorder  
By Mary V. De Paoli  
Recorder

Fee: \$ 5.00  
1.55  
M

# AFFIDAVIT OF PERFORMANCE OF ANNUAL WORK

State of Arizona }  
County of PIMA } ss

**RECEIVED**  
**B.L.M. AZ STATE OFFICE**

1. Sherwood B. Owens Name **DEC 19 1984**  
P. O. Box 769 Address **7:45 A.M.**  
Tucson City Arizona State **PHOENIX, ARIZONA**  
Zip

being duly sworn according to law deposes and says that they are a citizen of the United States more than eighteen years of age and that all of the facts set forth in this affidavit are true and correct according to the best of their knowledge, information and belief.

2. That they are personally acquainted with the mining claim named (SEE EXHIBIT "A" ATTACHED) situate in the Pinto Creek (Miami Mining District, Gila County, Arizona, the location of which is recorded in the office of the County Recorder of that County in Book SEE EXHIBIT "A" ATTACHED / SEE EXHIBIT "A" ATTACHED Page       . Notice of location is posted in Section       , Township       , Range       , G&SRB&M.

3. That between the dates of September 1, 1983 and August 15, 1984 at least One thousand, nine hundred thirty-two-- (\$1,932.00) dollars worth of work and improvements were done and performed upon this claim not including location work.

4. The work and improvements were made by and at the expense of Sherwood B. Owens claims owner of the mine for the purpose of complying with the laws of the United States pertaining to assessments or annual work.

5. Broyle Mining Company, Contractors were the names of the persons employed by the owner who labored to do the work and improvements.

6. The work and improvements done were Continued short hole drilling for overburden evaluation. Drilled long holes for continuing evaluation of leaching possibilities with favorable results.

Dated October 22, 1984 Sherwood B. Owens  
Signature

Subscribed to and sworn before me, a Notary Public, this 22nd day of October 1984, by Sherwood B. Owens

My Commission expires 2/06/86  
       Notary Public

EXHIBIT "A"

<u>CLAIMS</u>	CARLOTTA MINE	<u>BOOK</u>	<u>PAGE</u>
Brewery	39932	4	145
Clipper	39933	11	286
Blue Jay Fraction	39936	48	357-58
Old Abe	39934	48	70
Thomas Jefferson	39935	48	71
Vat	39937	112	344
Manganese Cap Amended	39940	230	419-20
Galena Amended	39941	230	416-17
Lost Knife No. 1 Amended	39938	230	418
Lost Knife No. 2 Amended	39939	230	415
Dew	39942	237	635
Ladd	39943	237	636

BUREAU OF LAND MANAGEMENT SERIAL NO.'s: A-MC 39932 thru 39943

RECEIVED  
 B.L.M. AZ STATE OFFICE  
 DEC 19 1984  
 7:45 A.M.  
 PHOENIX, ARIZONA

39

39932

REPLY TO:

2940 N. CASA TOMAS  
PHOENIX, ARIZONA 85016  
TELEPHONE (602) 277-6053

# Richard E. Mieritz

MINING CONSULTANT

ARIZONA REGISTERED  
MINING ENGINEER AND GEOLOGIST

GEOLOGY  
EXPLORATION  
EVALUATION  
FEASIBILITY  
OPERATION

December 8, 1983

bgw

Branch of Records and Data  
Bureau of Land Management  
2400 Valley Bank Center  
Phoenix, Arizona, 85073

RECEIVED  
B.L.M. AZ STATE OFFICE

DEC 08 1983

7:45 A.M.  
PHOENIX, ARIZONA

Re: A-MC 39932 thru  
39943

Dear Sir:

As required by law, herewith a copy of the notarized, recorded Affidavit of Labor for the Carlota Mine group of unpatented Mining Claims with the aboved referred to Serial Numbers.

Sherwood B. Owens, owner of said claims, requested the writer to submit and file the attached requirements for him. Please note your records accordingly.

Sincerely,

R. E. Mieritz,  
Mining Consultant

cc: Sherwood B. Owens





EXHIBIT "A"

<u>CLAIMS</u>	<u>CARLOTTA MINE</u>	<u>BOOK</u>	<u>PAGE</u>
Brewery ✓		4	145
Clipper ✓		11	286
Blue Jay Fraction ✓		48	357-58
Old Abe ✓		48	70
Thomas Jefferson ✓		48	71
Vat ✓		112	344
Manganese Cap Amended ✓		230	419-20
Galena Amended ✓		230	416-17
Lost Knife No. 1 Amended ✓		230	418
Lost Knife No. 2 Amended ✓		230	415
Dew ✓		237	635
Ladd ✓		237	636

BUREAU OF LAND MANAGEMENT SERIAL No's: A-MC 39932 thru 39943

RECEIVED  
B.L.M. AZ STATE OFFICE

DEC 08 1983

7:45 A.M.  
PHOENIX, ARIZONA

REPLY TO:

2940 N. CASA TOMAS  
PHOENIX, ARIZONA 85016  
TELEPHONE (602) 277-6053

**Richard E. Mieritz**  
MINING CONSULTANT .

ARIZONA REGISTERED  
MINING ENGINEER AND GEOLOGIST

GEOLOGY  
EXPLORATION  
EVALUATION  
FEASIBILITY  
OPERATION

CARLOTA MINE CLAIMS

Pinto Creek Mining District

Gila County, Arizona

OWNER

Sherwood B. Owens  
P. O. Box 769  
Tucson, Arizona, 85702

Twelve Claims

*AMC-39932*  
*39943*

39932 - 43

updated  
by

REPLY TO:

2940 N. CASA TOMAS  
PHOENIX, ARIZONA 85018  
TELEPHONE (602) 277-6053

**Richard E. Mieritz**

MINING CONSULTANT

ARIZONA REGISTERED  
MINING ENGINEER AND GEOLOGIST

GEOLOGY  
EXPLORATION  
EVALUATION  
FEASIBILITY  
OPERATION

October 28, 19 82

Branch of Records and Data  
Bureau of Land Management  
2400 Valley Bank Center  
Phoenix, Arizona, 85073


Re: A-MC 39932 thru  
39943

Dear Sir:

As required by law, herewith a copy of the notarized, recorded Affidavit of Labor for the Carlota Mine group of unpatented Mining Claims with the aboved referred to Serial Numbers.

Sherwood B. Owens, owner of said claims, requested the writer to submit and file the attached requirements for him. Please note your records accordingly.

Sincerely,



R. E. Mieritz,  
Mining Consultant

ARIZONA STATE OFFICE  
BU. LAND MANAGEMENT

OCT 28 1982

7:45 A.M.  
PHOENIX, ARIZONA

cc: Sherwood B. Owens

Title Sheet  
Attachments: Recorded copy Affidavit of Labor, 1982  
Recorded Claim List  
Claim Map

STATE OF ARIZONA, } I hereby certify that the within instrument was filed and recorded  
County of Gila } ss. on Aug. 16th. 19 82, at 11:10 A.M.  
In Docket No. 569, Page s 400 & 401, at the request of  
Sherwood B. Owens.

Fee No.: 486801  
INDEXED  
MICROFILMED  
PAGED  
COMPARED

When recorded mail to:  
Sherwood B. Owens  
P. O. Box 769  
Tucson, AZ 85702

Witness my hand and official seal.  
MARY V. DE PAOLI,  
County Recorder  
By Mary V. De Paoli,  
Recorder

Fee: \$ 5.00  
11:10  
M

# AFFIDAVIT OF PERFORMANCE OF ANNUAL WORK

State of Arizona }  
County of PIMA } ss

ARIZONA STATE OFFICE  
BU. LAND MANAGEMENT

1. --- Sherwood B. Owens --- Name OCT 28 1982  
P. O. Box 769 Address 7:45 A.M.  
Tucson Arizona 85702  
City State Zip  
PHOENIX, ARIZONA

being duly sworn according to law deposes and says that they are a citizen of the United States more than eighteen years of age and that all of the facts set forth in this affidavit are true and correct according to the best of their knowledge, information and belief.

2. That they are personally acquainted with the mining claims named (SEE EXHIBIT "A" ATTACHED) situate in the Pinto Creek (Miami) Mining District, Gila County, Arizona, the location of which is recorded in the office of the County Recorder of that County in Book (SEE EXHIBIT "A" ATTACHED) Page --- Notice of location is posted in Section ---, Township ---, Range ---, G&SRB&M.

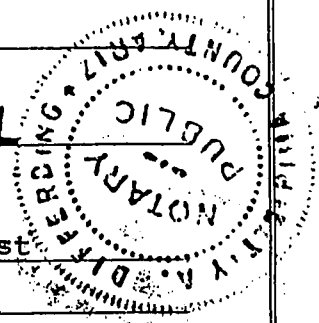
3. That between the dates of September 1, 1981 and August 1, 1982 at least One thousand, eight hundred sixty-five--- (\$ 1,865.00) dollars worth of work and improvements were done and performed upon these claims not including location work.

4. The work and improvements were made by and at the expense of Sherwood B. Owens claims owners of the same for the purpose of complying with the laws of the United States pertaining to assessments or annual work.

5. Broyle Mining Co. were the names of the persons employed by the owner who labored to do the work and improvements.

6. The work and improvements done were continued short-hole drilling for continuation of overburden evaluation. Drilled and shot long holes in accordance with continuing study and evaluation of leaching possibilities.

Dated August 10, 1982 Sherwood B. Owens Signature



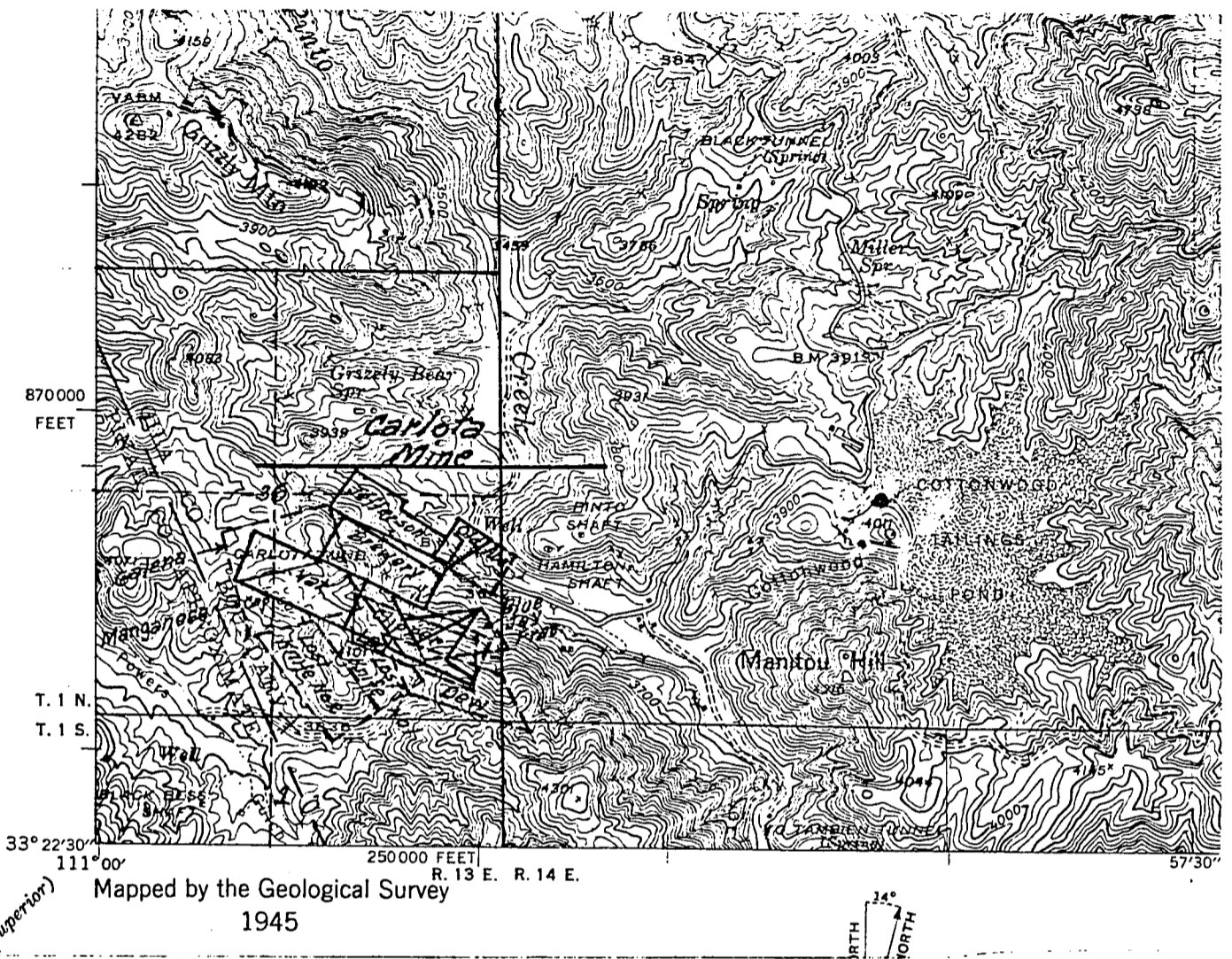
Subscribed to and sworn before me, a Notary Public, this 10th day of August 19 82, by Sherwood B. Owens

My Commission expires 2/06/86 Betty A. Tipferding Notary Public

EXHIBIT "A"

<u>CLAIMS</u> (Carlotta Mine)	<u>BOOK</u>	<u>PAGE</u>
Brewery ✓	4	145
Clipper ✓	11	286
Blue Jay Fraction ✓	48	357-58
Old Abe ✓	48	70
Thomas Jefferson ✓	48	71
Vat ✓	112	344
Manganese Cap Amended ✓	230	419-20
Galena Amended ✓	230	416-17
Lost Knife No. 1 Amended ✓	230	418
Lost Knife No. 2 Amended ✓	230	415
Dew ✓	237	635
Ladd ✓	237	636

Bureau of Land Management Serial Nos: A-MC 39932 thru 39943



CARLOTA MINE CLAIMS

Original claims

Name	Bk.	Page
Brewery	4	145
Clipper	11	286
Old Abe	48	70
Thomas Jefferson	48	71
Blue Jay Fraction	48	357
		& 358
Vat	112	344

Acquired Claims

Name	Bk.	Page
Lost Knife Amd. #1	230	418
Lost Knife Amd. #2	230	415
Manganese Cap Amd.	230	419
		420
Galena Amd.	230	416
		417
Dew	237	635
Lad	237	636

SCALE OF MAP IS 1" = 2000 Feet.



LOCATION MAP  
of  
CARLOTA MINE CLAIMS  
in the  
Pinto Creek Mining District  
GILA COUNTY, ARIZONA

Feb., 1979

REMieritz

STATE OF ARIZONA, } I hereby certify that the within instrument was filed and recorded  
County of Gila } ss. Aug. 6th., 1981, at 11:00 A.M.  
In Docket No. 543, Page 8 28 & 29, at the request of  
Sherwood B. Owens.

Fee No.: 474146

When recorded mail to:

Sherwood B. Owens  
P. O. Box 769  
Tucson, AZ 85702

INDEXED Witness my hand and official seal.

MICROFILMED

MARY V. DE PAOLI,  
County Recorder

By Mary V. De Paoli,  
Recorder

Fee: \$ 30.  
11:00  
M

PAGED  
COMPARED

# AFFIDAVIT OF PERFORMANCE OF ANNUAL WORK

State of Arizona }  
County of Pima } ss

1.     -- Sherwood B. Owens --    

Name

P. O. Box 769

Address

Tucson

Arizona

85702

City

State

Zip

being duly sworn according to law deposes and says that they are a citizen of the United States more than eighteen years of age and that all of the facts set forth in this affidavit are true and correct according to the best of their knowledge, information and belief.

2. That they are personally acquainted with the mining claim named Manganese Cap Am'd, Galena Am'd, Lost Knife No. 1 and No. 2, both Amended, Dew and Ladd situate in the Pinto Creek (Miami Mining District, Gila County, Arizona, the location of which is recorded in the office of the County Recorder of that County in Book SEE EXHIBIT, Page SEE EXHIBIT. Notice of location is posted in Section "A" ATTACHED, Township "A" ATTACHED, Range "A" ATTACHED, G&SRB&M.

3. That between the dates of September 1, 1980 and August 1, 1981 at least Two thousand, six hundred forty-one (\$2,641.00) dollars worth of work and improvements were done and performed upon these claims not including location work.

4. The work and improvements were made by and at the expense of Sherwood B. Owens claims, owners of the work for the purpose of complying with the laws of the United States pertaining to assessments or annual work.

5. Broyles Mining Company  
\_\_\_\_\_ were the names of the persons employed by the owner who labored to do the work and improvements.

6. The work and improvements done were repaired access roads to and on the listed claims. Drilled short holes in continuation of overburden evaluation. Drilled and shot long holes for continued sample evaluation in study of leaching possibilities in areas of proven reserves.

Dated August 3, 1981

Sherwood B. Owens  
Signature

Subscribed to and sworn before me, a Notary Public, this 3rd day of August,

by Sherwood B. Owens

My Commission expires 2/6/82

Betty A. Tipperding  
Notary Public

RECEIVED  
B.L.M. AZ STATE OFFICE  
OCT 20 11 49 AM '81  
PHOENIX, ARIZONA






EXHIBIT "A"

<u>CLAIMS</u> (Carlotta Mine)	<u>BOOK</u>	<u>PAGE</u>
39932 ✓ Brewery	4	145
✓ Clipper	11	286
✓ Blue Jay Fraction	48	357-58
✓ Old Abe	48	70
✓ Thomas Jefferson	48	71
✓ Vat	112	344
✓ Manganese Cap Amended	230	419-20
✓ Galena Amended	230	416-17
✓ Lost Knife No. 1 Amended	230	418
✓ Lost Knife No. 2 Amended	230	415
✓ Dew	237	635
39943 Ladd	237	636

Bureau of Land Management Serial Nos:

A-MC 39932 thru 39943

RECEIVED  
BLM, AZ STATE OFFICE  
OCT 20 11 49 AM '81  
PHOENIX, ARIZONA

REPLY TO:

2940 N. CASA TOMAS  
PHOENIX, ARIZONA 85016  
TELEPHONE (602) 277-6053

*A - C 39932 thru  
39943*  
Richard E. Mieritz

MINING CONSULTANT

ARIZONA REGISTERED  
MINING ENGINEER AND GEOLOGIST

GEOLOGY  
EXPLORATION  
EVALUATION  
FEASIBILITY  
OPERATION

December 1, 19 80

Branch of Records and Data  
Bureau of Land Management  
2400 Valley Bank Center  
Phoenix, Arizona, 85073


Re: A-MC 39932 thru  
39943

Dear Sir:

As required by law, herewith a copy of the notarized, recorded Affidavit of Labor for the Carlota Mine group of unpatented Mining Claims with the aboved referred to Serial Numbers.

Sherwood B. Owens, owner of said claims, requested the writer to submit and file the attached requirements for him. Please note your records accordingly.

Sincerely,

  
R. E. Mieritz,  
Mining Consultant

RECEIVED  
B. L. M. AZ STATE OFFICE  
PHOENIX, ARIZONA  
DEC. 1 11 37 AM '80

cc: Sherwood B. Owens

STATE OF ARIZONA, } I hereby certify that the within instrument was filed and recorded  
 County of Gila } ss. on August 6, 1980, at 5:00 P.M.  
 In Docket No. 507, Page s 877 & 877 - A, at the request of  
Sherwood B. Owens

Fee No. **456923**

**INDEXED**  
**MICROFILMED**  
**PAGED**  
**COMPARED**

Fee: \$ \$300  
5:00  
M

When recorded mail to:  
Sherwood B. Owens  
P. O. Box 769  
Tucson, Az. 85702  
*envelope*

Witness my hand and official seal.  
MARY V. DE PAOLI  
 County Recorder  
 By Mary V. De Paoli,  
 Recorder

## AFFIDAVIT OF PERFORMANCE OF ANNUAL WORK

State of Arizona }  
 County of Gila } ss

RECEIVED  
 B.L.M. AZ STATE OFFICE  
 PHOENIX, ARIZONA  
 DEC 11 37 AM '80

1. - - Sherwood B. Owens  
 Name  
P. O. Box 769  
 Address  
Tucson Arizona 85702  
 City State Zip

being duly sworn according to law deposes and says that they are a citizen of the United States more than eighteen years of age and that all of the facts set forth in this affidavit are true and correct according to the best of their knowledge, information and belief.

2. Brewery, Clipper, Blue Jay Fraction, Old Abe, Thomas Jefferson, Vat,  
 That they are personally acquainted with the mining claim<sup>s</sup> named Manganese Cap Am'd,  
Galena Am'd, Lost Knife No. 1 and No. 2, both Amended,  
Dew and Ladd situate in the Pinto Creek (Miami) Mining District,  
Gila County, Arizona, the location of which is recorded in the office of  
 the County Recorder of that County in Book SEE BELOW, Page SEE BELOW Notice of

CLAIMS (Carlotta Mine)	BOOK	PAGE
Brewery ✓	4	145
Clipper ✓	11	286
Blue Jay Fraction ✓	48	357-58
Old Abe ✓	48	70
Thomas Jefferson ✓	48	71
Vat ✓	112	344
Manganese Cap Amended ✓	230	419-20
Galena Amended ✓	230	416-17
Los Knife No. 1 Amended ✓	230	418
Lost Knife No. 2 Amended ✓	230	415
Dew ✓	237	635
Ladd ✓	237	636

DOCKET 507 PAGE 877-4

3. The work and improvements done were continued long hole drilling in pit  
area. Loaded and shot holes to secure samples for assay and  
leaching characteristics. Mapped additional areas of readily  
available ore, drilling short holes to determine depth of over-  
burden. Repaired access roads to and on the listed claims.

Dated August 4, 1980

Sherwood B. Owens  
 Signature

Subscribed to and sworn before me, a Notary Public, this 4th day of August,  
1980, by Sherwood B. Owens

My Commission expires 2/6/82

Betty A. Tipperding  
 Notary Public

STATE OF ARIZONA, } I hereby certify that the within instrument was filed and recorded  
County of Gila } ss. on August 6, 1980 at 5:00 P.M.  
In Docket No. 507, Page s 877 & 877 - A, at the request of  
Sherwood B. Owens

Fee No. **456923**

**INDEXED  
MICROFILMED  
PAGED  
COMPARED**

Fee: \$ \$300  
5:00  
M

When recorded mail to:

Sherwood B. Owens  
P. O. Box 769  
Tucson, Az. 85702

Witness my hand and official seal.

MARY V. DE PAOLI

County Recorder

By Mary V. De Paoli  
Recorder

# AFFIDAVIT OF PERFORMANCE OF ANNUAL WORK

State of Arizona }  
County of Gila } ss

RECEIVED  
B.L. AT STATE OFFICE  
DEC 1 11 37 AM '80  
PHOENIX, ARIZONA

DOCKET 507 PAGE 877-A

location is posted in Section \_\_\_\_\_, Township \_\_\_\_\_, Range \_\_\_\_\_, G&SRB&M.

3. That between the dates of September 1, 1979 and August 1, 1980  
at least TWO THOUSAND, THREE HUNDRED THIRTY----- (\$2,330.00)  
dollars worth of work and improvements were done and performed upon this claim not including  
location work.

4. The work and improvements were made by and at the expense of Sherwood B. Owens  
claims, owners of the ~~mine~~ for the  
purpose of complying with the laws of the United States pertaining to assessments or annual work.

5. Broyles Mining Company

were the names of the persons employed by the owner who labored to do the work and improvements.

6. The work and improvements done were Continued long hole drilling in pit  
area. Loaded and shot holes to secure samples for assay and  
leaching characteristics. Mapped additional areas of readily  
available ore, drilling short holes to determine depth of over-  
burden. Repaired access roads to and on the listed claims.

Dated August 4, 1980

Sherwood B. Owens  
Signature

Subscribed to and sworn before me, a Notary Public, this 4th day of August,  
1980, by Sherwood B. Owens

My Commission expires 2/6/82

Betty A. Tipperding  
Notary Public

39932-

REPLY TO:  
2940 N. CASA TOMAS  
PHOENIX, ARIZONA 85016  
TELEPHONE (602) 277-6053

**Richard E. Mieritz**  
MINING CONSULTANT  
ARIZONA REGISTERED  
MINING ENGINEER AND GEOLOGIST

GEOLOGY  
EXPLORATION  
EVALUATION  
FEASIBILITY  
OPERATION

December 28, 1979

Robert L. Peterson  
Branch of Records and Data  
Bureau of Land Management  
2400 Valley Bank Center  
Phoenix, Arizona, 85073

Re: A-MC 39932 thru  
39943


BUREAU OF LAND MANAGEMENT  
PHOENIX, ARIZONA  
1979 DEC 28 AM 9:52

Dear Sir:

As required by law, herewith a copy of the notarized, recorded Affidavit of Labor for the Carlota Mine group of unpatented Mining Claims with the aboved referred to Serial Numbers.

Sherwood B. Owens, owner of said claims, requested the writer to submit and file the attached requirements for him. Please note your records accordingly.

Sincerely,

  
R. E. Mieritz,  
Mining Consultant

cc: Sherwood B. Owens

# Affidavit of Labor Performed and Improvements Made

BUREAU OF LAND MANAGEMENT  
PIMA COUNTY, ARIZONA  
1979 DEC 28 AM 9:52

STATE OF ARIZONA, }  
County of Gila } ss.

- Sherwood B. Owens -

being duly sworn, deposes and says that he is a citizen of the United States and more than twenty - one years of age, and resides at Tucson in Pima County, State of Arizona, and is personally

acquainted with the mining claim<sup>s</sup> known as Brewery, Clipper, Blue Jay Fraction, Old Abe, Thomas Jefferson, Vat, Manganese Cap Am'd, Galena Am'd, Lost Knife No. 1 and No. 2, both Amended, Dew and Ladd

mining claim<sup>s</sup> situate in the Pinto Creek (Miami)

Mining District, County of Gila, State of Arizona, the location notice of which is recorded in the office of the County Recorder of said County, in Book SEE BELOW of Records of Mines, at page SEE BELOW, that between the 1st day of August, A. D. 19 78,

and the 30th day of August A. D. 19 79, at least One thousand, eight hundred twenty (\$1,820.00) dollars worth of work and improvements were done and performed upon said claim<sup>s</sup> not including the location work of said claim<sup>s</sup>. Such work and improvements were made by and at the expense of Sherwood B. Owens

owner \_\_\_\_\_ of said claim<sup>s</sup> for the purpose of complying with the laws of the United States pertaining to assessment of annual work, and Broyles Mining Company

was the company ~~was the owner~~ employed by said owner \_\_\_\_\_ and who labored upon said claim<sup>s</sup> did said work and improvements, the same being as follows, to-wit: Long hole drilling to check availability of high-grade copper ore exposed in open pit. Loaded and shot holes in the area of best drilling values, sampled and assayed. Repaired access roads on property.

CLAIMS (Carlotta Mine)	Book	Page
Brewery	4	145
Clipper	11	286
Blue Jay Fraction	48	357-58
Old Abe	48	70
Thomas Jefferson	48	71
Vat	112	344
Manganese Cap Amended	230	419-20
Galena Amended	230	416-17
Lost Knife No. 1 Amended	230	418
Lost Knife No. 2 Amended	230	415
Dew	237	635
Ladd	237	636

*Sherwood B. Owens*

Subscribed and sworn to before me this 7th day of September A. D. 19 79

(My commission expires 2/6/82)

*Betty A. Tipper*  
Notary Public

# Affidavit of Labor Performed and Improvements Made

RECEIVED  
B.L.M. AZ STATE OFFICE

STATE OF ARIZONA, }  
County of Gila } ss.

A MC 39932

APR 23 1979

10:00 A.M.  
PHOENIX, ARIZONA

- Sherwood B. Owens -

being duly sworn, deposes and

says that he is a citizen of the United States and more than twenty - one years of age, and resides at Tucson in Pima County, State of Arizona, and is personally acquainted with the mining claim<sup>s</sup> known as Brewery, Clipper, Blue Jay Frac., Old Abe, Thomas Jefferson, Vat, Manganese Cap Am'd, Galena Am'd, Lost Knife No. 1 & No. 2 Amended.

mining claim<sup>s</sup> situate in Miami

Mining District, County of Gila, State of Arizona, the location notice of which is recorded in the office of the County Recorder of said County, in Book see below of Records of Mines, at page see below, that between the 1st day of August, A. D. 1978,

and the 30th day of August A. D. 1978, at least One thousand, four hundred fifty (\$1,450.00)

dollars worth of work and improvements were done and performed upon said claim<sup>s</sup>, not including the location work of said claim<sup>s</sup>. Such work and improvements were made by and at the expense of Sherwood B. Owens

owner \_\_\_\_\_ of said claim<sup>s</sup> for the purpose of complying with the laws of the United States pertaining to assessment of annual work, and Broyles Mining Company

was company ~~was~~ the ~~man~~ employed by said owner \_\_\_\_\_ and who labored upon said claim<sup>s</sup>, did said work and

improvements, the same being as follows, to-wit: Long hole drilling to check availability of high-grade copper ore exposed in open pit. Loaded and shot holes in the area of best drilling values, sampled and assayed. Repaired access roads on property.

CLAIMS (Carlota Mine)	Book	Page
Brewery	4	145
Clipper	11	286
Blue Jay Fraction	48	357
Old Abe	48	70
Thomas Jefferson	48	71
Vat	112	344
Manganese Cap Amended	230	419
Galena Amended	230	416
Lost Knife No. 1 Amended	230	418
Lost Knife No. 2 Amended	230	415

*Sherwood B. Owens*

Subscribed and sworn to before me this 12th day of September A. D. 1978

(My commission expires 1982) *Betty A. Tipperding* Notary Public.

# Affidavit of Labor Performed and Improvements Made

RECEIVED  
B.L.M. AZ STATE OFFICE

APR 23 1979

STATE OF ARIZONA, }  
County of Gila } ss.

A MC 39932

10:00 A.M.  
PHOENIX, ARIZONA

- Sherwood B. Owens -

being duly sworn, deposes and

says that he is a citizen of the United States and more than twenty - one years of age, and resides at Tucson in Pima County, State of Arizona, and is personally

acquainted with the mining claim/s known as Brewery, Clipper, Blue Jay Fraction, Old Abe, Thomas Jefferson, Vat, Manganese Cap Am'd, Galena Am'd, Lost Knife No.1 and No.2, both Amended, Dew and Ladd mining claim/s, situate in the Pinto Creek (Miami)

Mining District, County of Gila, State of Arizona, the location notice of which

is recorded in the office of the County Recorder of said County, in Book/ see below of Records of Mines, at page/ see below, that between the 1st day of August, A. D. 19 78,

and the 30th day of August A. D. 19 78, at least One Thousand Four

Hundred Fifty (\$1,450.00) - - dollars worth of work and improvements were done and performed upon said claim, not including the location work of said claim. Such work and improvements were made by and at the expense of Sherwood B. Owens

owner \_\_\_\_\_ of said claim/s for the purpose of complying with the laws of the United States pertaining to assessment of annual work, and Broyles Mining Company

was the company ~~XXXXXX~~ employed by said owner \_\_\_\_\_ and who labored upon said claim/s did said work and improvements, the same being as follows, to-wit: Long hole drilling to check availability of high-grade copper ore exposed in open pit. Loaded and shot holes in the area of best drilling values, sampled and assayed. Repaired access roads on property.

CLAIMS (Carlotta Mine)	Book	Page
Brewery	4	145
Clipper	11	286
Blue Jay Fraction	48	357-58
Old Abe	48	70
Thomas Jefferson	48	71
Vat	112	344
Manganese Cap Amended	230	419-20
Galena Amended	230	416-17
Lost Knife No. 1 Amended	230	418
Lost Knife No. 2 Amended	230	415
Dew	237	635
Ladd	237	636

This is an Amended Filing to Filing dated Sept. 14, 1978 of Record in Docket 457, Pages 27 & 28. In the original filing the Dew and the Ladd claims were omitted through error but were and are part of the Carlotta property.

Subscribed and sworn to before me this 19th day of February A. D. 19 79.

(My commission expires My Commission Expires March 18, 1979)

Mary Bondante  
Notary Public.



# Affidavit of Labor Performed and Improvements Made

RECEIVED  
B.L.M. AZ STATE OFFICE

APR 23 1979

STATE OF ARIZONA, }  
County of Gila } ss.

A MC 39933

10:00 A.M.

PHOENIX, ARIZONA

- Sherwood B. Owens -

being duly sworn, deposes and

says that he is a citizen of the United States and more than twenty - one years of age, and resides at Tucson in Pima County, State of Arizona, and is personally acquainted with the mining claim<sup>s</sup> known as Brewery, Clipper, Blue Jay Frac., Old Abe, Thomas Jefferson, Vat, Manganese Cap Am'd, Galena Am'd, Lost Knife No. 1 & No. 2 Amended.

mining claim<sup>s</sup> situate in Miami

Mining District, County of Gila, State of Arizona, the location notice of which is recorded in the office of the County Recorder of said County, in Book see below of Records of Mines, at page see below, that between the 1st day of August, A. D. 1978,

and the 30th day of August A. D. 1978, at least One thousand, four hundred fifty (\$1,450.00)

dollars worth of work and improvements were done and performed upon said claim<sup>s</sup>, not including the location work of said claim<sup>s</sup>. Such work and improvements were made by and at the expense of Sherwood B. Owens

owner \_\_\_\_\_ of said claim<sup>s</sup> for the purpose of complying with the laws of the United States pertaining to assessment of annual work, and Broyles Mining Company

was company ~~was~~ the ~~man~~ employed by said owner \_\_\_\_\_ and who labored upon said claim<sup>s</sup>, did said work and

improvements, the same being as follows, to-wit: Long hole drilling to check availability of high-grade copper ore exposed in open pit. Loaded and shot holes in the area of best drilling values, sampled and assayed. Repaired access roads on property.

CLAIMS (Carlota Mine)	Book	Page
Brewery	4	145
Clipper	11	286
Blue Jay Fraction	48	357
Old Abe	48	70
Thomas Jefferson	48	71
Vat	112	344
Manganese Cap Amended	230	419
Galena Amended	230	416
Lost Knife No. 1 Amended	230	418
Lost Knife No. 2 Amended	230	415

*Sherwood B. Owens*

Subscribed and sworn to before me this 12th day of September A. D. 1978

(My commission expires \_\_\_\_\_)

Commission Expires Feb 6

1932)

*Delly A. Lippert*  
Notary Public

MAP FILED I

# Affidavit of Labor Performed and Improvements Made

DOCKET **457** PAGE **399**

RECEIVED  
B.L.M. AZ STATE OFFICE

APR 23 1979

10:00 A.M.

PHOENIX, ARIZONA

STATE OF ARIZONA, }  
County of Gila } ss.

A MC 39933

- Sherwood B. Owens -

\_\_\_\_\_ being duly sworn, deposes and says that he is a citizen of the United States and more than twenty - one years of age, and resides at Tucson in Pima County, State of Arizona, and is personally acquainted with the mining claim known as Brewery, Clipper, Blue Jay Fraction, Old Abe, Thomas Jefferson, Vat, Manganese Cap Am'd, Galena Am'd, Lost Knife No.1 and No.2, both Amended, Dew and Ladd mining claim, situate in the Pinto Creek (Miami)

Mining District, County of Gila, State of Arizona, the location notice of which is recorded in the office of the County Recorder of said County, in Book/ see below Records of Mines, at page see below, that between the 1st day of August, A. D. 19 78, and the 30th day of August A. D. 19 78, at least One Thousand Four Hundred Fifty (\$1,450.00) - - dollars worth of work and improvements were done and performed upon said claim, not including the location work of said claim. Such work and improvements were made by and at the expense of Sherwood B. Owens

owner \_\_\_\_\_ of said claim for the purpose of complying with the laws of the United States pertaining to assessment of annual work, and Broyles Mining Company

was the company ~~owner~~ employed by said owner \_\_\_\_\_ and who labored upon said claim, did said work and improvements, the same being as follows, to-wit: Long hole drilling to check availability of high-grade copper ore exposed in open pit. Loaded and shot holes in the area of best drilling values, sampled and assayed. Repaired access roads on property.

CLAIMS (Carlotta Mine)	Book	Page
Brewery	4	145
Clipper	11	286
Blue Jay Fraction	48	357-58
Old Abe	48	70
Thomas Jefferson	48	71
Vat	112	344
Manganese Cap Amended	230	419-20
Galena Amended	230	416-17
Lost Knife No. 1 Amended	230	418
Lost Knife No. 2 Amended	230	415
Dew	237	635
Ladd	237	636

This is an Amended Filing to Filing dated Sept. 14, 1978 of Record in Docket 457, Pages 27 & 28. In the original filing the Dew and the Ladd claims were omitted through error but were and are part of the Carlotta property.

Subscribed and sworn to before me this 19th day of February A. D. 19 79.

(My commission expires My Commission Expires March 18, 1979)

*Mary Bondante*  
\_\_\_\_\_  
Notary Public.

# Affidavit of Labor Performed and Improvements Made

RECEIVED  
B.L.M. AZ STATE OFFICE

APR 23 1979

STATE OF ARIZONA, }  
County of Gila } ss.

A MC 39934

10:00 A.M.  
PHOENIX, ARIZONA

- Sherwood B. Owens -

being duly sworn, deposes and

says that he is a citizen of the United States and more than twenty - one years of age, and resides at Tucson in Pima County, State of Arizona, and is personally acquainted with the mining claim<sup>s</sup> known as Brewery, Clipper, Blue Jay Frac., Old Abe, Thomas Jefferson, Vat, Manganese Cap Am'd, Galena Am'd, Lost Knife No. 1 & No. 2 Amended.

mining claim<sup>s</sup> situate in Miami

Mining District, County of Gila, State of Arizona, the location notice of which is recorded in the office of the County Recorder of said County, in Book see below of Records of Mines, at page see below, that between the 1st day of August, A. D. 1978, and the 30th day of August A. D. 1978, at least One thousand, four hundred fifty (\$1,450.00)

dollars worth of work and improvements were done and performed upon said claim<sup>s</sup>, not including the location work of said claim<sup>s</sup>. Such work and improvements were made by and at the expense of Sherwood B. Owens

owner \_\_\_\_\_ of said claim<sup>s</sup> for the purpose of complying with the laws of the United States pertaining to assessment of annual work, and Broyles Mining Company

was company ~~was~~ the ~~man~~ employed by said owner \_\_\_\_\_ and who labored upon said claim<sup>s</sup>, did said work and improvements, the same being as follows, to-wit: Long hole drilling to check availability of high-grade copper ore exposed in open pit. Loaded and shot holes in the area of best drilling values, sampled and assayed. Repaired access roads on property.

CLAIMS (Carlota Mine)	Book	Page
Brewery	4	145
Clipper	11	286
Blue Jay Fraction	48	357
Old Abe	48	70
Thomas Jefferson	48	71
Vat	112	344
Manganese Cap Amended	230	419
Galena Amended	230	416
Lost Knife No. 1 Amended	230	418
Lost Knife No. 2 Amended	230	415

*Sherwood B. Owens*

Subscribed and sworn to before me this 12th day of September A. D. 1978

(My commission expires 1982) *Betty A. Tipping* Notary Public.

# Affidavit of Labor Performed and Improvements Made

DOCKET 467 PAGE 999

RECEIVED  
B.L.M. AZ STATE OFFICE

APR 23 1979

STATE OF ARIZONA, }  
County of Gila } ss.

A MC 39934

10:00 A.M.  
PHOENIX, ARIZONA

- Sherwood B. Owens -

\_\_\_\_\_ being duly sworn, deposes and says that he is a citizen of the United States and more than twenty - one years of age, and resides at Tucson in Pima County, State of Arizona, and is personally acquainted with the mining claim<sup>s</sup> known as Brewery, Clipper, Blue Jay Fraction, Old Abe, Thomas Jefferson, Vat, Manganese Cap Am'd, Galena Am'd, Lost Knife No.1 and No.2, both Amended, Dew and Ladd mining claim<sup>s</sup> situate in the Pinto Creek (Miami)

Mining District, County of Gila, State of Arizona, the location notice of which is recorded in the office of the County Recorder of said County, in Book/ see below Records of Mines, at page see below, that between the 1st day of August, A. D. 19 78, and the 30th day of August A. D. 19 78, at least One Thousand Four Hundred Fifty (\$1,450.00) - - dollars worth of work and improvements were done and performed upon said claim, not including the location work of said claim. Such work and improvements were made by and at the expense of Sherwood B. Owens

owner \_\_\_\_\_ of said claim<sup>s</sup> for the purpose of complying with the laws of the United States pertaining to assessment of annual work, and Broyles Mining Company

was the company ~~XXXXXX~~ employed by said owner \_\_\_\_\_ and who labored upon said claim<sup>s</sup> did said work and

improvements, the same being as follows, to-wit: Long hole drilling to check availability of high-grade copper ore exposed in open pit. Loaded and shot holes in the area of best drilling values, sampled and assayed. Repaired access roads on property.

CLAIMS (Carlotta Mine)	Book	Page
Brewery	4	145
Clipper	11	286
Blue Jay Fraction	48	357-58
Old Abe	48	70
Thomas Jefferson	48	71
Vat	112	344
Manganese Cap Amended	230	419-20
Galena Amended	230	416-17
Lost Knife No. 1 Amended	230	418
Lost Knife No. 2 Amended	230	415
Dew	237	635
Ladd	237	636

This is an Amended Filing to Filing dated Sept. 14, 1978 of Record in Docket 457, Pages 27 & 28. In the original filing the Dew and the Ladd claims were omitted through error but were and are part of the Carlotta property.

Subscribed and sworn to before me this 19th day of February A. D. 19 79.

(My commission expires My Commission Expires March 18, 1979)

Notary Public.

# Affidavit of Labor Performed and Improvements Made

RECEIVED  
B.L.M. AZ STATE OFFICE

STATE OF ARIZONA, }  
County of Gila } ss.

A MC 39935

APR 23 1979

10:00 A.M.

PHOENIX, ARIZONA

- Sherwood B. Owens -

being duly sworn, deposes and

says that he is a citizen of the United States and more than twenty - one years of age, and resides at Tucson in Pima County, State of Arizona, and is personally

acquainted with the mining claim<sup>s</sup> known as Brewery, Clipper, Blue Jay Frac., Old Abe, Thomas Jefferson, Vat, Manganese Cap Am'd, Galena Am'd, Lost Knife No. 1 & No. 2 Amended.

mining claim<sup>s</sup> situate in Miami

Mining District, County of Gila, State of Arizona, the location notice of which is recorded in the office of the County Recorder of said County, in Book see below of Records of

Mines, at page see below, that between the 1st day of August, A. D. 1978,

and the 30th day of August A. D. 1978, at least One thousand, four hundred fifty (\$1,450.00)

dollars worth of work and improvements were done and performed upon said claim<sup>s</sup>, not including the location work of said claim<sup>s</sup>. Such work and improvements were made by and at the expense of Sherwood B. Owens

owner \_\_\_\_\_ of said claim<sup>s</sup> for the purpose of complying with the laws of the United States pertaining to assessment of annual work, and Broyles Mining Company

was company ~~was~~ the ~~was~~ employed by said owner \_\_\_\_\_ and who labored upon said claim<sup>s</sup>, did said work and

improvements, the same being as follows, to-wit: Long hole drilling to check availability of high-grade copper ore exposed in open pit. Loaded and shot holes in the area of best drilling values, sampled and assayed. Repaired access roads on property.

CLAIMS (Carlota Mine)	Book	Page
Brewery	4	145
Clipper	11	286
Blue Jay Fraction	48	357
Old Abe	48	70
Thomas Jefferson	48	71
Vat	112	344
Manganese Cap Amended	230	419
Galena Amended	230	416
Lost Knife No. 1 Amended	230	418
Lost Knife No. 2 Amended	230	415

*Sherwood B. Owens*

Subscribed and sworn to before me this 12th day of September A. D. 1978

(My commission expires 1982) *Betty A. Tipping* Notary Public

# Affidavit of Labor Performed and Improvements Made

DOCKET **467** PAGE **999**

RECEIVED  
B.L.M. AZ STATE OFFICE

APR 23 1979

STATE OF ARIZONA, }  
County of Gila } ss.

A MC 39935

10:00 A.M.  
PHOENIX, ARIZONA

- Sherwood B. Owens -

being duly sworn, deposes and

says that he is a citizen of the United States and more than twenty - one years of age, and resides at Tucson in Pima County, State of Arizona, and is personally acquainted with the mining claim<sup>s</sup> known as Brewery, Clipper, Blue Jay Fraction, Old Abe, Thomas Jefferson, Vat, Manganese Cap Am'd, Galena Am'd, Lost Knife No.1 and No.2, both Amended, Dew and Ladd mining claim<sup>s</sup> situate in the Pinto Creek (Miami)

Mining District, County of Gila, State of Arizona, the location notice of which is recorded in the office of the County Recorder of said County, in Book/ see below Records of Mines, at page/ see below, that between the 1st day of August, A. D. 19 78, and the 30th day of August A. D. 19 78, at least One Thousand Four Hundred Fifty (\$1,450.00) - - dollars worth of work and improvements were done and performed upon said claim, not including the location work of said claim. Such work and improvements were made by and at the expense of Sherwood B. Owens

owner \_\_\_\_\_ of said claim<sup>s</sup> for the purpose of complying with the laws of the United States pertaining to assessment of annual work, and Broyles Mining Company

was the company

~~XXXXXX~~ employed by said owner \_\_\_\_\_ and who labored upon said claim<sup>s</sup> did said work and

improvements, the same being as follows, to-wit: Long hole drilling to check availability of high-grade copper ore exposed in open pit. Loaded and shot holes in the area of best drilling values, sampled and assayed. Repaired access roads on property.

CLAIMS (Carlotta Mine)	Book	Page
Brewery	4	145
Clipper	11	286
Blue Jay Fraction	48	357-58
Old Abe	48	70
Thomas Jefferson	48	71
Vat	112	344
Manganese Cap Amended	230	419-20
Galena Amended	230	416-17
Lost Knife No. 1 Amended	230	418
Lost Knife No. 2 Amended	230	415
Dew	237	635
Ladd	237	636

This is an Amended Filing to Filing dated Sept. 14, 1978 of Record in Docket 457, Pages 27 & 28. In the original filing the Dew and the Ladd claims were omitted through error but were and are part of the Carlotta property.

Subscribed and sworn to before me this 19th day of February A. D. 19 79.

(My commission expires My Commission Expires March 18, 1979)

Sherwood B. Owens  
Mary Bondante

Notary Public.

# Affidavit of Labor Performed and Improvements Made

DOCKET 467 PAGE 399

RECEIVED  
B.L.M. AZ STATE OFFICE

APR 23 1979

STATE OF ARIZONA, }  
County of Gila } ss.

A MC 39936

10:00 A.M.  
PHOENIX, ARIZONA

- Sherwood B. Owens -

being duly sworn, deposes and says that he is a citizen of the United States and more than twenty - one years of age, and resides at Tucson in Pima County, State of Arizona, and is personally acquainted with the mining claim<sup>s</sup> known as Brewery, Clipper, Blue Jay Fraction, Old Abe, Thomas Jefferson, Vat, Manganese Cap Am'd, Galena Am'd, Lost Knife No.1 and No.2, both Amended, Dew and Ladd mining claim<sup>s</sup> situate in the Pinto Creek (Miami)

Mining District, County of Gila, State of Arizona, the location notice of which is recorded in the office of the County Recorder of said County, in Book/ see below Records of Mines, at page/ see below, that between the 1st day of August, A. D. 19 78, and the 30th day of August A. D. 19 78, at least One Thousand Four Hundred Fifty (\$1,450.00) - - dollars worth of work and improvements were done and performed upon said claim, not including the location work of said claim. Such work and improvements were made by and at the expense of Sherwood B. Owens

owner \_\_\_\_\_ of said claim<sup>s</sup> for the purpose of complying with the laws of the United States pertaining to assessment of annual work, and Broyles Mining Company

was the company ~~XXXXXX~~ employed by said owner \_\_\_\_\_ and who labored upon said claim<sup>s</sup> did said work and improvements, the same being as follows, to-wit: Long hole drilling to check availability of high-grade copper ore exposed in open pit. Loaded and shot holes in the area of best drilling values, sampled and assayed. Repaired access roads on property.

CLAIMS (Carlotta Mine)	Book	Page
Brewery	4	145
Clipper	11	286
Blue Jay Fraction	48	357-58
Old Abe	48	70
Thomas Jefferson	48	71
Vat	112	344
Manganese Cap Amended	230	419-20
Galena Amended	230	416-17
Lost Knife No. 1 Amended	230	418
Lost Knife No. 2 Amended	230	415
Dew	237	635
Ladd	237	636

This is an Amended Filing to Filing dated Sept. 14, 1978 of Record in Docket 457, Pages 27 & 28. In the original filing the Dew and the Ladd claims were omitted through error but were and are part of the Carlotta property.

Subscribed and sworn to before me this 19th day of February A. D. 19 79.

(My commission expires My Commission Expires March 18, 1979)

Notary Public.

# Affidavit of Labor Performed and Improvements Made

RECEIVED  
B.L.M. AZ STATE OFFICE

APR 23 1979

10:00 A.M.

PHOENIX, ARIZONA

STATE OF ARIZONA, }  
County of Gila } ss.

A MC. 39936

- Sherwood B. Owens -

being duly sworn, deposes and

says that he is a citizen of the United States and more than twenty - one years of age, and resides at Tucson in Pima County, State of Arizona, and is personally acquainted with the mining claim<sup>s</sup> known as Brewery, Clipper, Blue Jay Frac., Old Abe, Thomas Jefferson, Vat, Manganese Cap Am'd, Galena Am'd, Lost Knife No. 1 & No. 2 Amended.

mining claim<sup>s</sup> situate in Miami

Mining District, County of Gila, State of Arizona, the location notice of which is recorded in the office of the County Recorder of said County, in Book see below of Records of Mines, at page see below, that between the 1st day of August, A. D. 1978,

and the 30th day of August A. D. 1978, at least One thousand, four hundred fifty (\$1,450.00)

dollars worth of work and improvements were done and performed upon said claim<sup>s</sup>, not including the location work of said claim<sup>s</sup>. Such work and improvements were made by and at the expense of Sherwood B. Owens

owner \_\_\_\_\_ of said claim<sup>s</sup> for the purpose of complying with the laws of the United States pertaining to assessment of annual work, and Broyles Mining Company

was company ~~was~~ the ~~was~~ employed by said owner \_\_\_\_\_ and who labored upon said claim<sup>s</sup>, did said work and

improvements, the same being as follows, to-wit: Long hole drilling to check availability of high-grade copper ore exposed in open pit. Loaded and shot holes in the area of best drilling values, sampled and assayed. Repaired access roads on property.

CLAIMS - (Carlota Mine)	Book	Page
Brewery	4	145
Clipper	11	286
Blue Jay Fraction	48	357
Old Abe	48	70
Thomas Jefferson	48	71
Vat	112	344
Manganese Cap Amended	230	419
Galena Amended	230	416
Lost Knife No. 1 Amended	230	418
Lost Knife No. 2 Amended	230	415

*Sherwood B. Owens*

Subscribed and sworn to before me this 12th day of September A. D. 1978

(My commission expires 1978) *Betty A. Tippling* Notary Public



# Affidavit of Labor Performed and Improvements Made

RECEIVED  
B.L.M. AZ STATE OFFICE

APR 23 1979

STATE OF ARIZONA, }  
County of Gila } ss.

A MC 39937

10:00 A.M.  
PHOENIX, ARIZONA

- Sherwood B. Owens -

being duly sworn, deposes and

says that he is a citizen of the United States and more than twenty - one years of age, and resides at Tucson in Pima County, State of Arizona, and is personally acquainted with the mining claim known as Brewery, Clipper, Blue Jay Fraction, Old Abe, Thomas Jefferson, Vat, Manganese Cap Am'd, Galena Am'd, Lost Knife No.1 and No.2, both Amended, Dew and Ladd mining claim, situate in the Pinto Creek (Miami)

Mining District, County of Gila, State of Arizona, the location notice of which is recorded in the office of the County Recorder of said County, in Book/ see below Records of Mines, at page/ see below, that between the 1st day of August, A. D. 19 78, and the 30th day of August A. D. 19 78, at least One Thousand Four Hundred Fifty (\$1,450.00) - - dollars worth of work and improvements were done and performed upon said claim, not including the location work of said claim. Such work and improvements were made by and at the expense of Sherwood B. Owens

owner of said claim for the purpose of complying with the laws of the United States pertaining to assessment of annual work, and Broyles Mining Company

was the company

~~XXXXXX~~ employed by said owner and who labored upon said claim, did said work and

improvements, the same being as follows, to-wit: Long hole drilling to check availability of high-grade copper ore exposed in open pit. Loaded and shot holes in the area of best drilling values, sampled and assayed. Repaired access roads on property.

CLAIMS (Carlotta Mine)	Book	Page
Brewery	4	145
Clipper	11	286
Blue Jay Fraction	48	357-58
Old Abe	48	70
Thomas Jefferson	48	71
Vat	112	344
Manganese Cap Amended	230	419-20
Galena Amended	230	416-17
Lost Knife No. 1 Amended	230	418
Lost Knife No. 2 Amended	230	415
Dew	237	635
Ladd	237	636

This is an Amended Filing to Filing dated Sept. 14, 1978 of Record in Docket 457, Pages 27 & 28. In the original filing the Dew and the Ladd claims were omitted through error but were and are part of the Carlotta property.

Subscribed and sworn to before me this 19th day of February A. D. 19 79.

(My commission expires My Commission Expires March 18, 1979)

Mary Bondante  
Notary Public.

# Affidavit of Labor Performed and Improvements Made

RECEIVED  
B.L.M. AZ STATE OFFICE

APR 23 1979

10:00 A.M.

PHOENIX, ARIZONA

STATE OF ARIZONA, }  
County of Gila } ss.

A MC 39937

- Sherwood B. Owens -

being duly sworn, deposes and

says that he is a citizen of the United States and more than twenty - one years of age, and resides at Tucson in Pima County, State of Arizona, and is personally acquainted with the mining claim<sup>s</sup> known as Brewery, Clipper, Blue Jay Frac., Old Abe, Thomas Jefferson, Vat, Manganese Cap Am'd, Galena Am'd, Lost Knife No. 1 & No. 2 Amended.

mining claim<sup>s</sup> situate in Miami

Mining District, County of Gila, State of Arizona, the location notice of which is recorded in the office of the County Recorder of said County, in Book see below of Records of

Mines, at page see below, that between the 1st day of August, A. D. 1978,

and the 30th day of August A. D. 1978, at least One thousand, four hundred fifty (\$1,450.00)

dollars worth of work and improvements were done and performed upon said claim<sup>s</sup>, not including the location work of said claim<sup>s</sup>. Such work and improvements were made by and at the expense of Sherwood B. Owens

owner \_\_\_\_\_ of said claim<sup>s</sup> for the purpose of complying with the laws of the United States pertaining to assessment of annual work, and Broyles Mining Company

was company ~~was~~ the ~~was~~ employed by said owner \_\_\_\_\_ and who labored upon said claim<sup>s</sup>, did said work and

improvements, the same being as follows, to-wit: Long hole drilling to check availability of high-grade copper ore exposed in open pit. Loaded and shot holes in the area of best drilling values, sampled and assayed. Repaired access roads on property.

CLAIMS (Carlota Mine)	Book	Page
Brewery	4	145
Clipper	11	286
Blue Jay Fraction	48	357
Old Abe	48	70
Thomas Jefferson	48	71
Vat	112	344
Manganese Cap Amended	230	419
Galena Amended	230	416
Lost Knife No. 1 Amended	230	418
Lost Knife No. 2 Amended	230	415

*Sherwood B. Owens*

Subscribed and sworn to before me this 12th day of September A. D. 1978.

(My commission expires 1982) *Betty A. Lippard* Notary Public.

# Affidavit of Labor Performed and Improvements Made

DOCKET **457** PAGE **999**

RECEIVED  
B.L.M. AZ STATE OFFICE

APR 23 1979

STATE OF ARIZONA, }  
County of Gila } ss.

**A MC 39938**

10:00 A.M.  
PHOENIX, ARIZONA

- Sherwood B. Owens -

being duly sworn, deposes and

says that he is a citizen of the United States and more than twenty - one years of age, and resides at Tucson in Pima County, State of Arizona, and is personally acquainted with the mining claim known as Brewery, Clipper, Blue Jay Fraction, Old Abe, Thomas Jefferson, Vat, Manganese Cap Am'd, Galena Am'd, Lost Knife No.1 and No.2, both Amended, Dew and Ladd mining claim, situate in the Pinto Creek (Miami)

Mining District, County of Gila, State of Arizona, the location notice of which is recorded in the office of the County Recorder of said County, in Book/ see below Records of Mines, at page/ see below, that between the 1st day of August, A. D. 19 78, and the 30th day of August A. D. 19 78, at least One Thousand Four Hundred Fifty (\$1,450.00) - - dollars worth of work and improvements were done and performed upon said claim, not including the location work of said claim. Such work and improvements were made by and at the expense of Sherwood B. Owens

owner \_\_\_\_\_ of said claim for the purpose of complying with the laws of the United States pertaining to assessment of annual work, and Broyles Mining Company

~~was the company~~ employed by said owner \_\_\_\_\_ and who labored upon said claim, did said work and improvements, the same being as follows, to-wit: Long hole drilling to check availability of high-grade copper ore exposed in open pit. Loaded and shot holes in the area of best drilling values, sampled and assayed. Repaired access roads on property.

CLAIMS (Carlotta Mine)	Book	Page
Brewery	4	145
Clipper	11	286
Blue Jay Fraction	48	357-58
Old Abe	48	70
Thomas Jefferson	48	71
Vat	112	344
Manganese Cap Amended	230	419-20
Galena Amended	230	416-17
Lost Knife No. 1 Amended	230	418
Lost Knife No. 2 Amended	230	415
Dew	237	635
Ladd	237	636

This is an Amended Filing to Filing dated Sept. 14, 1978 of Record in Docket 457, Pages 27 & 28. In the original filing the Dew and the Ladd claims were omitted through error but were and are part of the Carlotta property.

Subscribed and sworn to before me this 19th day of February A. D. 19 79.

(My commission expires ~~My~~ Commission Expires March 18, 1979)

Notary Public.

# Affidavit of Labor Performed and Improvements Made

RECEIVED  
B.L.M. AZ STATE OFFICE

STATE OF ARIZONA, }  
County of Gila } ss.

A MC 39938

APR 23 1979

10:00 A.M.  
PHOENIX, ARIZONA

- Sherwood B. Owens -

being duly sworn, deposes and

says that he is a citizen of the United States and more than twenty - one years of age, and resides at Tucson in Pima County, State of Arizona, and is personally acquainted with the mining claim<sup>s</sup> known as Brewery, Clipper, Blue Jay Frac., Old Abe, Thomas Jefferson, Vat, Manganese Cap Am'd, Galena Am'd, Lost Knife No. 1 & No. 2 Amended.

mining claim<sup>s</sup> situate in Miami

Mining District, County of Gila, State of Arizona, the location notice of which is recorded in the office of the County Recorder of said County, in Book see below of Records of Mines, at page see below, that between the 1st day of August, A. D. 1978

and the 30th day of August A. D. 1978, at least One thousand, four hundred fifty (\$1,450.00) dollars worth of work and improvements were done and performed upon said claim<sup>s</sup>, not including the location work of said claim<sup>s</sup>. Such work and improvements were made by and at the expense of Sherwood B. Owens

owner \_\_\_\_\_ of said claim<sup>s</sup> for the purpose of complying with the laws of the United States pertaining to assessment of annual work, and Broyles Mining Company

was company ~~was~~ the ~~was~~ employed by said owner \_\_\_\_\_ and who labored upon said claim<sup>s</sup>, did said work and improvements, the same being as follows, to-wit: Long hole drilling to check availability of high-grade copper ore exposed in open pit. Loaded and shot holes in the area of best drilling values, sampled and assayed. Repaired access roads on property.

CLAIMS (Carlota Mine)	Book	Page
Brewery	4	145
Clipper	11	286
Blue Jay Fraction	48	357
Old Abe	48	70
Thomas Jefferson	48	71
Vat	112	344
Manganese Cap Amended	230	419
Galena Amended	230	416
Lost Knife No. 1 Amended	230	418
Lost Knife No. 2 Amended	230	415

*Sherwood B. Owens*

Subscribed and sworn to before me this 12th day of September A. D. 1978

(My commission expires 1978) *Betty A. Lippert* Notary Public

# Affidavit of Labor Performed and Improvements Made

DOCKET 457 PAGE 999

RECEIVED  
B.L.M. AZ STATE OFFICE

APR 23 1979

STATE OF ARIZONA, }  
County of Gila } ss.

A MC 39939

10:00 A.M.  
PHOENIX, ARIZONA

- Sherwood B. Owens -

being duly sworn, deposes and says that he is a citizen of the United States and more than twenty - one years of age, and resides at Tucson in Pima County, State of Arizona, and is personally acquainted with the mining claim known as Brewery, Clipper, Blue Jay Fraction, Old Abe, Thomas Jefferson, Vat, Manganese Cap Am'd, Galena Am'd, Lost Knife No.1 and No.2, both Amended, Dew and Ladd mining claim, situate in the Pinto Creek (Miami)

Mining District, County of Gila, State of Arizona, the location notice of which is recorded in the office of the County Recorder of said County, in Book/ see below Records of Mines, at page/ see below, that between the 1st day of August, A. D. 19 78, and the 30th day of August A. D. 19 78, at least One Thousand Four Hundred Fifty (\$1,450.00) - - dollars worth of work and improvements were done and performed upon said claim, not including the location work of said claim. Such work and improvements were made by and at the expense of Sherwood B. Owens

owner of said claim for the purpose of complying with the laws of the United States pertaining to assessment of annual work, and Broyles Mining Company

was the company ~~XXXXXX~~ employed by said owner and who labored upon said claim, did said work and improvements, the same being as follows, to-wit: Long hole drilling to check availability of high-grade copper ore exposed in open pit. Loaded and shot holes in the area of best drilling values, sampled and assayed. Repaired access roads on property.

CLAIMS (Carlotta Mine)	Book	Page
Brewery	4	145
Clipper	11	286
Blue Jay Fraction	48	357-58
Old Abe	48	70
Thomas Jefferson	48	71
Vat	112	344
Manganese Cap Amended	230	419-20
Galena Amended	230	416-17
Lost Knife No. 1 Amended	230	418
Lost Knife No. 2 Amended	230	415
Dew	237	635
Ladd	237	636

This is an Amended Filing to Filing dated Sept. 14, 1978 of Record in Docket 457, Pages 27 & 28. In the original filing the Dew and the Ladd claims were omitted through error but were and are part of the Carlotta property.

Subscribed and sworn to before me this 19th day of February A. D. 19 79.

(My commission expires My Commission Expires March 18, 1979)

Notary Public.

# Affidavit of Labor Performed and Improvements Made

RECEIVED  
B.L.M. AZ STATE OFFICE

STATE OF ARIZONA, }  
County of Gila } ss.

A MC 39939

APR 23 1979

10:00 A.M.

PHOENIX, ARIZONA

- Sherwood B. Owens -

being duly sworn, deposes and

says that he is a citizen of the United States and more than twenty - one years of age, and resides at Tucson in Pima County, State of Arizona, and is personally acquainted with the mining claim<sup>s</sup> known as Brewery, Clipper, Blue Jay Frac., Old Abe, Thomas Jefferson, Vat, Manganese Cap Am'd, Galena Am'd, Lost Knife No. 1 & No. 2 Amended.

mining claim<sup>s</sup> situate in Miami

Mining District, County of Gila, State of Arizona, the location notice of which is recorded in the office of the County Recorder of said County, in Book see below of Records of Mines, at page see below, that between the 1st day of August, A. D. 1978,

and the 30th day of August A. D. 1978, at least One thousand, four hundred fifty (\$1,450.00)

dollars worth of work and improvements were done and performed upon said claim<sup>s</sup>, not including the location work of said claim<sup>s</sup>. Such work and improvements were made by and at the expense of Sherwood B. Owens

owner \_\_\_\_\_ of said claim<sup>s</sup> for the purpose of complying with the laws of the United States pertaining to assessment of annual work, and Broyles Mining Company

was company ~~the~~ employed by said owner \_\_\_\_\_ and who labored upon said claim<sup>s</sup>, did said work and

improvements, the same being as follows, to-wit: Long hole drilling to check availability of high-grade copper ore exposed in open pit. Loaded and shot holes in the area of best drilling values, sampled and assayed. Repaired access roads on property.

CLAIMS (Carlota Mine)	Book	Page
Brewery	4	145
Clipper	11	286
Blue Jay Fraction	48	357
Old Abe	48	70
Thomas Jefferson	48	71
Vat	112	344
Manganese Cap Amended	230	419
Galena Amended	230	416
Lost Knife No. 1 Amended	230	418
Lost Knife No. 2 Amended	230	415

*Sherwood B. Owens*

Subscribed and sworn to before me this 12th day of September A. D. 1978

(My commission expires 1982) *Betty A. Tipping* Notary Public

# Affidavit of Labor Performed and Improvements Made

RECEIVED  
B.L.M. AZ STATE OFFICE

STATE OF ARIZONA, }  
County of Gila } ss.

A MC 39940

APR 23 1979

10:00 A.M.

PHOENIX, ARIZONA

- Sherwood B. Owens -

being duly sworn, deposes and

says that he is a citizen of the United States and more than twenty - one years of age, and resides at Tucson in Pima County, State of Arizona, and is personally

acquainted with the mining claim<sup>s</sup> known as Brewery, Clipper, Blue Jay Frac., Old Abe, Thomas Jefferson, Vat, Manganese Cap Am'd, Galena Am'd, Lost Knife No. 1 & No. 2 Amended.

mining claim<sup>s</sup> situate in Miami

Mining District, County of Gila, State of Arizona, the location notice of which is recorded in the office of the County Recorder of said County, in Book see below of Records of

Mines, at page see below, that between the 1st day of August, A. D. 1978

and the 30th day of August A. D. 1978, at least One thousand, four hundred fifty (\$1,450.00)

dollars worth of work and improvements were done and performed upon said claim<sup>s</sup>, not including the location work of said claim<sup>s</sup>. Such work and improvements were made by and at the expense of Sherwood B. Owens

owner \_\_\_\_\_ of said claim<sup>s</sup> for the purpose of complying with the laws of the United States pertaining to assessment of annual work, and Broyles Mining Company

was company ~~was~~ the ~~owner~~ employed by said owner \_\_\_\_\_ and who labored upon said claim<sup>s</sup>, did said work and

improvements, the same being as follows, to-wit: Long hole drilling to check availability of high-grade copper ore exposed in open pit. Loaded and shot holes in the area of best drilling values, sampled and assayed. Repaired access roads on property.

CLAIMS (Carlota Mine)	Book	Page
Brewery	4	145
Clipper	11	286
Blue Jay Fraction	48	357
Old Abe	48	70
Thomas Jefferson	48	71
Vat	112	344
Manganese Cap Amended	230	419
Galena Amended	230	416
Lost Knife No. 1 Amended	230	418
Lost Knife No. 2 Amended	230	415

*Sherwood B. Owens*

Subscribed and sworn to before me this 12th day of September A. D. 1978

(My commission expires 1982) *Betty A. Tipping* Notary Public.

# Affidavit of Labor Performed and Improvements Made

DOCKET 467 PAGE 999

RECEIVED  
B.L.M. AZ STATE OFFICE

APR 23 1979

STATE OF ARIZONA,

County of Gila } ss.

A MC 39940

10:00 A.M.  
PHOENIX, ARIZONA

- Sherwood B. Owens -

being duly sworn, deposes and says that he is a citizen of the United States and more than twenty - one years of age, and resides at Tucson in Pima County, State of Arizona, and is personally acquainted with the mining claim known as Brewery, Clipper, Blue Jay Fraction, Old Abe, Thomas Jefferson, Vat, Manganese Cap Am'd, Galena Am'd, Lost Knife No.1 and No.2, both Amended, Dew and Ladd mining claim, situate in the Pinto Creek (Miami)

Mining District, County of Gila, State of Arizona, the location notice of which is recorded in the office of the County Recorder of said County, in Book/ see below Records of Mines, at page see below, that between the 1st day of August, A. D. 19 78, and the 30th day of August A. D. 19 78, at least One Thousand Four Hundred Fifty (\$1,450.00) - - dollars worth of work and improvements were done and performed upon said claim, not including the location work of said claim. Such work and improvements were made by and at the expense of Sherwood B. Owens

owner of said claim for the purpose of complying with the laws of the United States pertaining to assessment of annual work, and Broyles Mining Company

was the company ~~XXXXXX~~ employed by said owner and who labored upon said claim, did said work and

improvements, the same being as follows, to-wit: Long hole drilling to check availability of high-grade copper ore exposed in open pit. Loaded and shot holes in the area of best drilling values, sampled and assayed. Repaired access roads on property.

CLAIMS (Carlotta Mine)	Book	Page
Brewery	4	145
Clipper	11	286
Blue Jay Fraction	48	357-58
Old Abe	48	70
Thomas Jefferson	48	71
Vat	112	344
Manganese Cap Amended	230	419-20
Galena Amended	230	416-17
Lost Knife No. 1 Amended	230	418
Lost Knife No. 2 Amended	230	415
Dew	237	635
Ladd	237	636

This is an Amended Filing to Filing dated Sept. 14, 1978 of Record in Docket 457, Pages 27 & 28. In the original filing the Dew and the Ladd claims were omitted through error but were and are part of the Carlotta property.

Subscribed and sworn to before me this 19th day of February A. D. 19 79.

(My commission expires My Commission Expires March 18, 1979)

Notary Public.



# Affidavit of Labor Performed and Improvements Made

DOCKET 457 PAGE 399

RECEIVED  
B.L.M. AZ STATE OFFICE

APR 23 1979

10:00 A.M.

PHOENIX, ARIZONA

STATE OF ARIZONA, } ss.

County of Gila

A MC - 39934

- Sherwood B. Owens -

being duly sworn, deposes and

says that he is a citizen of the United States and more than twenty - one years of age, and resides at Tucson in Pima County, State of Arizona, and is personally acquainted with the mining claim known as Brewery, Clipper, Blue Jay Fraction, Old Abe, Thomas Jefferson, Vat, Manganese Cap Am'd, Galena Am'd, Lost Knife No.1 and No.2, both Amended, Dew and Ladd mining claim, situate in the Pinto Creek (Miami)

Mining District, County of Gila, State of Arizona, the location notice of which is recorded in the office of the County Recorder of said County, in Book/ see below Records of Mines, at page see below, that between the 1st day of August, A. D. 19 78, and the 30th day of August A. D. 19 78, at least One Thousand Four Hundred Fifty (\$1,450.00) - - dollars worth of work and improvements were done and performed upon said claim, not including the location work of said claim. Such work and improvements were made by and at the expense of Sherwood B. Owens

owner \_\_\_\_\_ of said claim for the purpose of complying with the laws of the United States pertaining to assessment of annual work, and Broyles Mining Company

was the company ~~xxxxxx~~ employed by said owner \_\_\_\_\_ and who labored upon said claim, did said work and

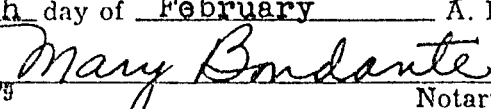
improvements, the same being as follows, to-wit: Long hole drilling to check availability of high-grade copper ore exposed in open pit. Loaded and shot holes in the area of best drilling values, sampled and assayed. Repaired access roads on property.

CLAIMS (Carlotta Mine)	Book	Page
Brewery	4	145
Clipper	11	286
Blue Jay Fraction	48	357-58
Old Abe	48	70
Thomas Jefferson	48	71
Vat	112	344
Manganese Cap Amended	230	419-20
Galena Amended	230	416-17
Lost Knife No. 1 Amended	230	418
Lost Knife No. 2 Amended	230	415
Dew	237	635
Ladd	237	636

This is an Amended Filing to Filing dated Sept. 14, 1978 of Record in Docket 457, Pages 27 & 28. In the original filing the Dew and the Ladd claims were omitted through error but were and are part of the Carlotta property.

  
 Subscribed and sworn to before me this 19th day of February A. D. 19 79.

(My commission expires My Commission Expires March 18, 1979)

  
 Notary Public.

# Affidavit of Labor Performed and Improvements Made

RECEIVED  
B.L.M. AZ STATE OFFICE

STATE OF ARIZONA, }  
County of Gila } ss.

A MC 399412

APR 23 1979

10:00 A.M.  
PHOENIX, ARIZONA

Sherwood B. Owens being duly sworn, deposes and

says that he is a citizen of the United States and more than twenty - one years of age, and resides at Tucson in Pima County, State of Arizona, and is personally

acquainted with the mining claim<sup>s</sup> known as Brewery, Clipper, Blue Jay Frac., Old Abe, Thomas Jefferson, Vat, Manganese Cap Am'd, Galena Am'd, Lost Knife No. 1 & No. 2 Amended.

mining claim<sup>s</sup> situate in Miami

Mining District, County of Gila, State of Arizona, the location notice of which is recorded in the office of the County Recorder of said County, in Book see below of Records of Mines, at page see below, that between the 1st day of August, A. D. 1978

and the 30th day of August A. D. 1978, at least One thousand, four hundred fifty (\$1,450.00)

dollars worth of work and improvements were done and performed upon said claim<sup>s</sup>, not including the location work of said claim<sup>s</sup>. Such work and improvements were made by and at the expense of Sherwood B. Owens

owner \_\_\_\_\_ of said claim<sup>s</sup> for the purpose of complying with the laws of the United States pertaining to assessment of annual work, and Broyles Mining Company

was company ~~was~~ the ~~was~~ employed by said owner \_\_\_\_\_ and who labored upon said claim<sup>s</sup>, did said work and

improvements, the same being as follows, to-wit: Long hole drilling to check availability of high-grade copper ore exposed in open pit. Loaded and shot holes in the area of best drilling values, sampled and assayed. Repaired access roads on property.

CLAIMS (Carlota Mine)	Book	Page
Brewery	4	145
Clipper	11	286
Blue Jay Fraction	48	357
Old Abe	48	70
Thomas Jefferson	48	71
Vat	112	344
Manganese Cap Amended	230	419
Galena Amended	230	416
Lost Knife No. 1 Amended	230	418
Lost Knife No. 2 Amended	230	415

Sherwood B. Owens

Subscribed and sworn to before me this 12th day of September A. D. 1978

(My commission expires 1982) Betty A. Tippling Notary Public.

# Affidavit of Labor Performed and Improvements Made

DOCKET 467 PAGE 999

RECEIVED  
B.L.M. AZ STATE OFFICE

APR 23 1979

STATE OF ARIZONA, } ss.

County of Gila

A MC 39942

10:00 A.M.  
PHOENIX, ARIZONA

- Sherwood B. Owens -

being duly sworn, deposes and

says that he is a citizen of the United States and more than twenty - one years of age, and resides at Tucson in Pima County, State of Arizona, and is personally acquainted with the mining claim known as Brewery, Clipper, Blue Jay Fraction, Old Abe, Thomas Jefferson, Vat, Manganese Cap Am'd, Galena Am'd, Lost Knife No.1 and No.2, both Amended, Dew and Ladd mining claim, situate in the Pinto Creek (Miami)

Mining District, County of Gila, State of Arizona, the location notice of which is recorded in the office of the County Recorder of said County, in Book/ see below Records of Mines, at page see below, that between the 1st day of August, A. D. 19 78, and the 30th day of August A. D. 19 78, at least One Thousand Four Hundred Fifty (\$1,450.00) - - dollars worth of work and improvements were done and performed upon said claim, not including the location work of said claim. Such work and improvements were made by and at the expense of Sherwood B. Owens

owner \_\_\_\_\_ of said claim for the purpose of complying with the laws of the United States pertaining to assessment of annual work, and Broyles Mining Company

was the company ~~XXXXXX~~ employed by said owner \_\_\_\_\_ and who labored upon said claim, did said work and

improvements, the same being as follows, to-wit: Long hole drilling to check availability of high-grade copper ore exposed in open pit. Loaded and shot holes in the area of best drilling values, sampled and assayed. Repaired access roads on property.

CLAIMS (Carlotta Mine)	Book	Page
Brewery	4	145
Clipper	11	286
Blue Jay Fraction	48	357-58
Old Abe	48	70
Thomas Jefferson	48	71
Vat	112	314
Manganese Cap Amended	230	419-20
Galena Amended	230	416-17
Lost Knife No. 1 Amended	230	418
Lost Knife No. 2 Amended	230	415
Dew	237	635
Ladd	237	636

This is an Amended Filing to Filing dated Sept. 14, 1978 of Record in Docket 457, Pages 27 & 28. In the original filing the Dew and the Ladd claims were omitted through error but were and are part of the Carlotta property.

Subscribed and sworn to before me this 19th day of February A. D. 19 79.

(My commission expires My Commission Expires March 18, 1979)

Notary Public.

# Affidavit of Labor Performed and Improvements Made

DOCKET 467 PAGE 399

RECEIVED  
B.L.M. AZ STATE OFFICE

APR 23 1979

10:00 A.M.

PHOENIX, ARIZONA

STATE OF ARIZONA, } ss.

County of Gila

A MC 39943

- Sherwood B. Owens -

being duly sworn, deposes and

says that he is a citizen of the United States and more than twenty - one years of age, and resides at Tucson in Pima County, State of Arizona, and is personally acquainted with the mining claim known as Brewery, Clipper, Blue Jay Fraction, Old Abe, Thomas Jefferson, Vat, Manganese Cap Am'd, Galena Am'd, Lost Knife No.1 and No.2, both Amended, Dew and Ladd mining claim, situate in the Pinto Creek (Miami)

Mining District, County of Gila, State of Arizona, the location notice of which is recorded in the office of the County Recorder of said County, in Book/ see below Records of Mines, at page see below, that between the 1st day of August, A. D. 19 78, and the 30th day of August A. D. 19 78, at least One Thousand Four Hundred Fifty (\$1,450.00) - - dollars worth of work and improvements were done and performed upon said claim, not including the location work of said claim. Such work and improvements were made by and at the expense of Sherwood B. Owens

owner of said claim for the purpose of complying with the laws of the United States pertaining to assessment of annual work, and Broyles Mining Company

was the company ~~XXXXXX~~ employed by said owner and who labored upon said claim, did said work and improvements, the same being as follows, to-wit: Long hole drilling to check availability of high-grade copper ore exposed in open pit. Loaded and shot holes in the area of best drilling values, sampled and assayed. Repaired access roads on property.

CLAIMS (Carlotta Mine)	Book	Page
Brewery	4	145
Clipper	11	286
Blue Jay Fraction	48	357-58
Old Abe	48	70
Thomas Jefferson	48	71
Vat	112	314
Manganese Cap Amended	230	419-20
Galena Amended	230	416-17
Lost Knife No. 1 Amended	230	418
Lost Knife No. 2 Amended	230	415
Dew	237	635
Ladd	237	636

This is an Amended Filing to Filing dated Sept. 14, 1978 of Record in Docket 457, Pages 27 & 28. In the original filing the Dew and the Ladd claims were omitted through error but were and are part of the Carlotta property.

Subscribed and sworn to before me this 19th day of February A. D. 19 79.

(My commission expires My Commission Expires March 18, 1979)

Notary Public.

**NOTICE!!**

**These documents have been scanned!**

**Do not place un-scanned documents beneath this notice!**

**Do not remove this notice from this file!**

GPO Jacket No. 560-102  
Print Order 61549  
Rise Business Services, LLC  
Job=AZ15 9/20/2019



Box Number= AZ15268



Claim Begin-End: AMC039932-AMC039943

**5 Miscellaneous**



AZ15268-3

AMC038906-AMC041266

**NO  
DOCUMENTS  
FOUND**

**NO DOCUMENTS FOUND  
NO DOCUMENTS FOUND**

**NOTICE!!**

**These documents have been scanned!**

**Do not place un-scanned documents beneath this notice!**

**Do not remove this notice from this file!**

GPO Jacket No. 560-102  
Print Order 61549  
Rise Business Services, LLC  
Job=AZ15 9/20/2019



Box Number= AZ15268



Claim Begin-End: AMC039932-AMC039943

**6 Location Notices-Amendments and Supporting Documents**



AZ15268-3

AMC038906-AMC041266

39932

RECEIVED  
B.L.M. AZ STATE OFFICE

JUL 20 1979

10:00 A.M.

PHOENIX, ARIZONA

870000  
FEET

T. 1 N.  
T. 1 S.

33° 22' 30"  
111° 00'

250000 FEET  
R. 13 E. R. 14 E.

57° 30"

Mapped by the Geological Survey  
1945

(Superior)



CARLOTA MINE CLAIMS

Original claims

Name	Bk.	Page
Brewery	4	145
Clipper	11	286
Old Abe	48	70
Thomas Jefferson	48	71
Blue Jay Fraction	48	357
		& 358
Vat	112	344

Acquired Claims

Name	Bk.	Page
Lost Knife Amd. #1	230	418
Lost Knife Amd. #2	230	415
Manganese Cap Amd.	230	419
		420
Galena Amd.	230	416
		417
Dew	237	635
Lad	237	636

SCALE OF MAP IS 1" = 2000 Feet.



LOCATION MAP  
of  
CARLOTA MINE CLAIMS  
in the  
Pinto Creek Mining District  
GILA COUNTY, ARIZONA

Feb., 1979

REMeritz





# United States Department of the Interior

## BUREAU OF LAND MANAGEMENT

ARIZONA STATE OFFICE  
2400 VALLEY BANK CENTER  
PHOENIX, ARIZONA 85073

April 30, 1979

IN REPLY REFER TO

A MC 39932 thru  
A MC 39943 (952)

1979 DEC 28 AM 9:52  
BUREAU OF LAND MANAGEMENT  
PHOENIX, ARIZONA

Sherwood B. Owens  
P.O. Box 769  
Tucson, AZ 85702

Dear Mr. Owens:

This letter is to identify the serial numbers we have assigned to your mining claim location notices filed in this office on April 23, 1979.

<u>Serial Number</u>	<u>Name of Claim</u>
A MC 39932	Brewery
A MC 39933	Clipper
A MC 39934	Old Abe
A MC 39935	Thomas Jefferson
A MC 39936	Blue Jay Fraction
A MC 39937	Vat
A MC 39938 and A MC 39939	Lost Knife #1 & 2
A MC 39940	Manganese Cap
A MC 39941	Galena
A MC 39942	Dew
A MC 39943	Lad

Please refer to the claim names and the respective serial numbers in any future correspondence.

Enclosed is a chart showing requirements for filing affidavits of assessment work or notice of intention to hold mining claims.

Sincerely yours,

Chief, Branch of Records  
and Data Management

Enclosure

*Fac*

April 30, 1979

Sherwood B. Owens  
P.O. Box 769  
Tucson, AZ 85702

Dear Mr. Owens:

This letter is to identify the serial numbers we have assigned to your mining claim location notices filed in this office on April 23, 1979.

<u>Serial Number</u>	<u>Name of Claim</u>
A MC 39932	Brewery ✓
A MC 39933	Clipper ✓
A MC 39934	Old Abe. ✓
A MC 39935	Thomas Jefferson ✓
A MC 39936	Blue Jay Fraction ✓
A MC 39937	Vat ✓
A MC 39938 and A MC 39939	Lost Knife #1 & 2 ✓
A MC 39940	Manganese Cap ✓
A MC 39941	Galena ✓
A MC 39942	Dew ✓
A MC 39943	Lad ✓

Please refer to the claim names and the respective serial numbers in any future correspondence.

Enclosed is a chart showing requirements for filing affidavits of assessment work or notice of intention to hold mining claims.

Sincerely yours,

Chief, Branch of Records  
and Data Management

Enclosure

PBailey:cl

REPLY TO:

2940 N. CASA TOMAS  
PHOENIX, ARIZONA 85016  
TELEPHONE (602) 277-6053

**Richard E. Mieritz**

MINING CONSULTANT

ARIZONA REGISTERED  
MINING ENGINEER AND GEOLOGIST

GEOLOGY  
EXPLORATION  
EVALUATION  
FEASIBILITY  
OPERATION

RECEIVED  
B.L.M. AZ STATE OFFICE

APR 23 1979

10:00 A.M.  
PHOENIX, ARIZONA

A MC 29932

CARLOTA MINE CLAIMS

Pinto Creek Mining District

Gila County, Arizona

OWNER

Sherwood B. Owens  
P. O. Box 769  
Tucson, Arizona, 85702

RACERASE BOND

Twelve Claims

SOUTHWORTH CO. I.C.A.

20% COTTON FIBER

LAW OFFICES OF  
**LEO N. SMITH**  
CASAS ADOBES PROFESSIONAL PLAZA  
6985 NORTH ORACLE ROAD  
TUCSON, ARIZONA 85704

FAX (602) 797-9770

TELEPHONE (602) 797-0777

May 27, 1993

Arizona State Office  
Bureau of Land Management  
P.O. Box 16563  
Phoenix, AZ 85011

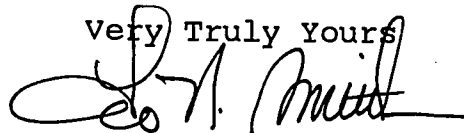
Re: Amended Location Notices - A MC Nos:  
39932, 39933, 39934, 39935 & 39936

Gentlemen:

Enclosed for filing pursuant to 43 CFR Part 3830 are copies of five amended location notices for the above-listed unpatented lode mining claims situated in Gila County, Arizona together with this office's check in the amount of \$25.00 as the filing fee.

Thank you for your assistance.

Very Truly Yours



Leo N. Smith

LNS:jh

RECEIVED  
BLM, AZ STATE OFFICE  
MAY 27 10 48 AM '93  
PHOENIX, ARIZONA

UNITED STATES  
DEPARTMENT OF THE INTERIOR  
BUREAU OF LAND MANAGEMENT

RECEIPT AND ACCOUNTING ADVICE

NO. 1901173<sup>04</sup>

WB/AZ

05/27/93

Subject: AMENDMENTS (5)

2 1 12

25.00

Applicant:

LED N SMITH  
6985 N. ORACLE RD.  
TUCSON AZ 85704

SAME CK # 2040

Remitter: 797-0777

Assignor:

LEASE MANAGEMENT DATA									
<input type="checkbox"/> NEW <input type="checkbox"/> UPDATE <input type="checkbox"/> PAYMENT									
ORIGINAL SERIAL NO.	ASG.	TYPE	ST.	CTY.	FUND SYMBOL			ACRES/UNITS	RATE
AMD 39932, ET AL									
AMOUNT	ANV. DATE	EXP. DATE	BILL CYC.	S/C	DISTRICT	NEXT BILL	MISC. DATA	U of M	ACTUAL UNITS
ASSIGNMENT SERIAL NO.	ASG.	TYPE	ST.	CTY.	FUND SYMBOL			ACRES/UNITS	RATE
AMOUNT	ANV. DATE	EXP. DATE	BILL CYC.	S/C	DISTRICT	NEXT BILL	MISC. DATA	U of M	ACTUAL UNITS

APPLY REMITTANCE

ACTION	FUND SYMBOL	CTY.	AMOUNT
FILING FEE			
RENTAL			
UNEARNED			
REFUND			
TOTAL			
AMOUNT DUE			

Remarks:

BY:

DATE:

- Lease in Escrow?
- KGS?
- Auto Escalates?
- Auto Renew?

- Of Interest?
- Operating Rights?
- Operator
- Bond Filed?

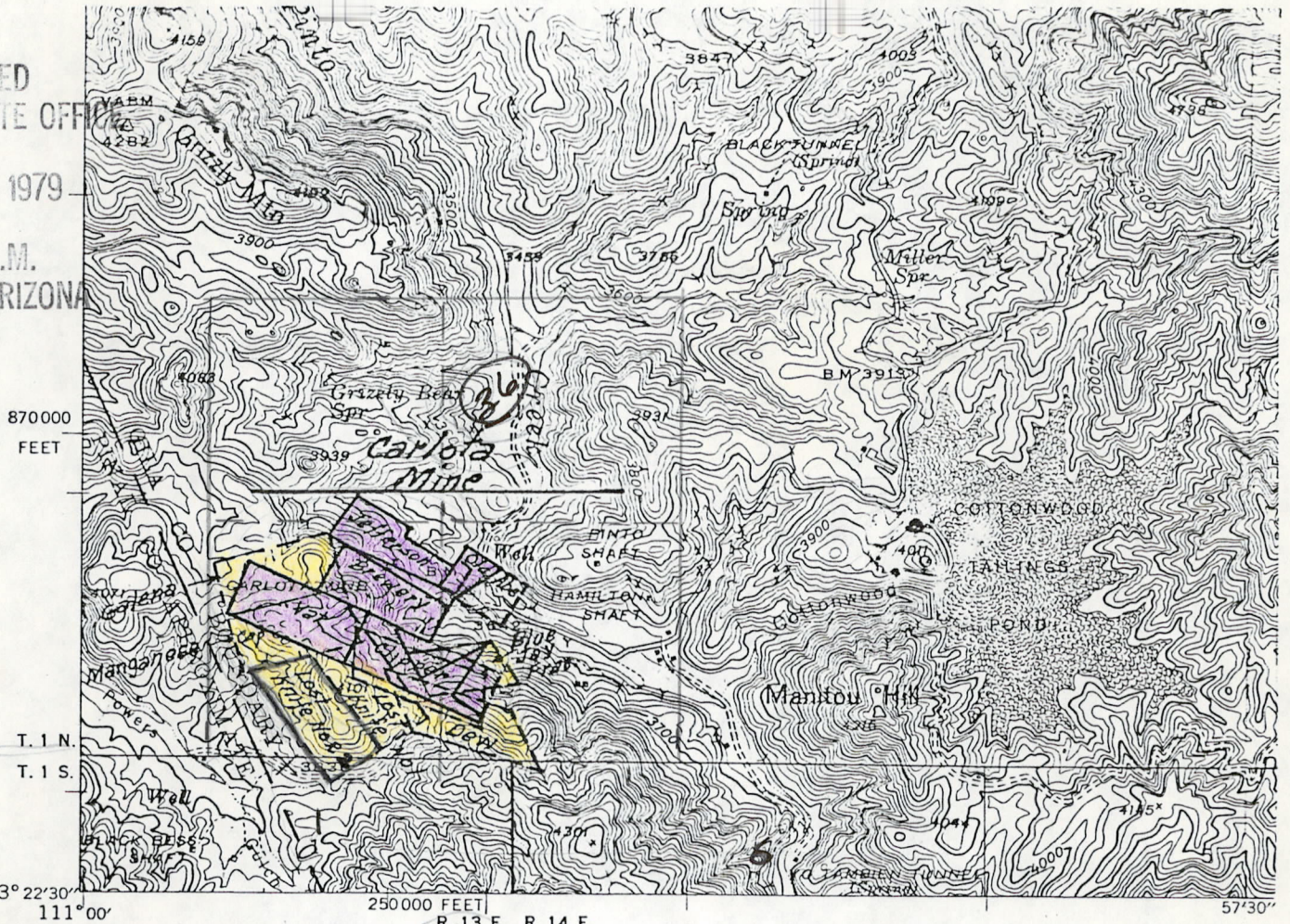
FOR MMS USE ONLY

BILLEE		FOREST REFUGE
NUMBER		
OCS SECTION		
CODE		

RECEIVED  
L.M. AZ STATE OFF

APR 23 1979

10:00 A.M.  
PHOENIX, ARIZONA



Mapped by the Geological Survey  
1945

(Superior)



CARLOTA MINE CLAIMS

Original claims

Name	Bk.	Page
Brewery	4	145
Clipper	11	286
Old Abe	48	70
Thomas Jefferson	48	71
Blue Jay Fraction	48	357
		& 358
Vat	112	344

Acquired Claims

Name	Bk.	Page
Lost Knife Amd. #1	230	418
Lost Knife Amd. #2	230	415
Manganese Cap Amd.	230	419
		420
Galena Amd.	230	416
		417
Dew	237	635
Lad	237	636

SCALE OF MAP IS 1" = 2000 Feet.



LOCATION MAP  
of  
CARLOTA MINE CLAIMS  
in the  
Pinto Creek Mining District  
GILA COUNTY, ARIZONA

Feb., 1979

REMieritz

Leo N. Smith  
6985 W. Oracle Rd.  
Tucson, Az. 85704

RECORDED AT THE REQUEST OF

Leo N. Smith

DATE 5-25-1993 TIME 2:10 P.M

IN DOCKET 909 PAGE(S) 126+127

OFFICIAL RECORDS OF GILA COUNTY, ARIZONA

Paula Mitchell Deputy  
County Recorder

39932

AMENDED LOCATION NOTICE  
(Lode)

NOTICE IS HEREBY GIVEN that the Brewery lode mining claim, more fully described below, is hereby amended by Recovery Resources Corporation whose address is c/o Reliance Group Holdings, Inc., 55 E. 52nd St., New York, NY 10055. This is an amendment of the Brewery lode mining claim located on March 12, 1892, a copy of the location notice of which is of record in Book 4 of Mines at page 145 in the office of the Recorder of Gila County, Arizona. The BLM Serial Number assigned to this claim is A MC No. 39932. The length of this claim is 1350 feet and the width is 500 feet along the northwesterly end line and 412 feet along the southeasterly end line. The general course of this claim is northwesterly-southeasterly. This claim is situated in the Globe (Pinto Creek, Globe-Miami) Mining District, Gila County, Arizona. This claim, as amended, runs from the location monument situated on the centerline and on which this amended notice is posted approximately 90 feet in a southeasterly direction to the southeasterly end center monument and approximately 1260 feet in a northwesterly direction to the northwesterly end center monument and is also marked by six additional monuments, one at each corner and one at the center of each endline of the claim.

The location monument at which this amended notice is posted is situated within Section 36, T.1N., R.13E., G.&S.R.M., and this claim encompasses a portion of the SW1/4 thereof. The southeast corner of Section 36, T.1N., R.13E. bears approximately S 56° E a distance of approximately 3304 feet from the northeasterly corner of this claim as herein amended.

This amendment is made for purposes of more accurately describing the situs and boundaries hereof and is made without waiver of the rights previously acquired under the original location hereof.

DATED AND POSTED on the ground this 23rd day of May, 1993.

PHOENIX, ARIZONA  
MAY 21 10 45 AM '93  
RECEIVED  
DEPT. OF STATE OFFICE

RECOVERY RESOURCES CORPORATION

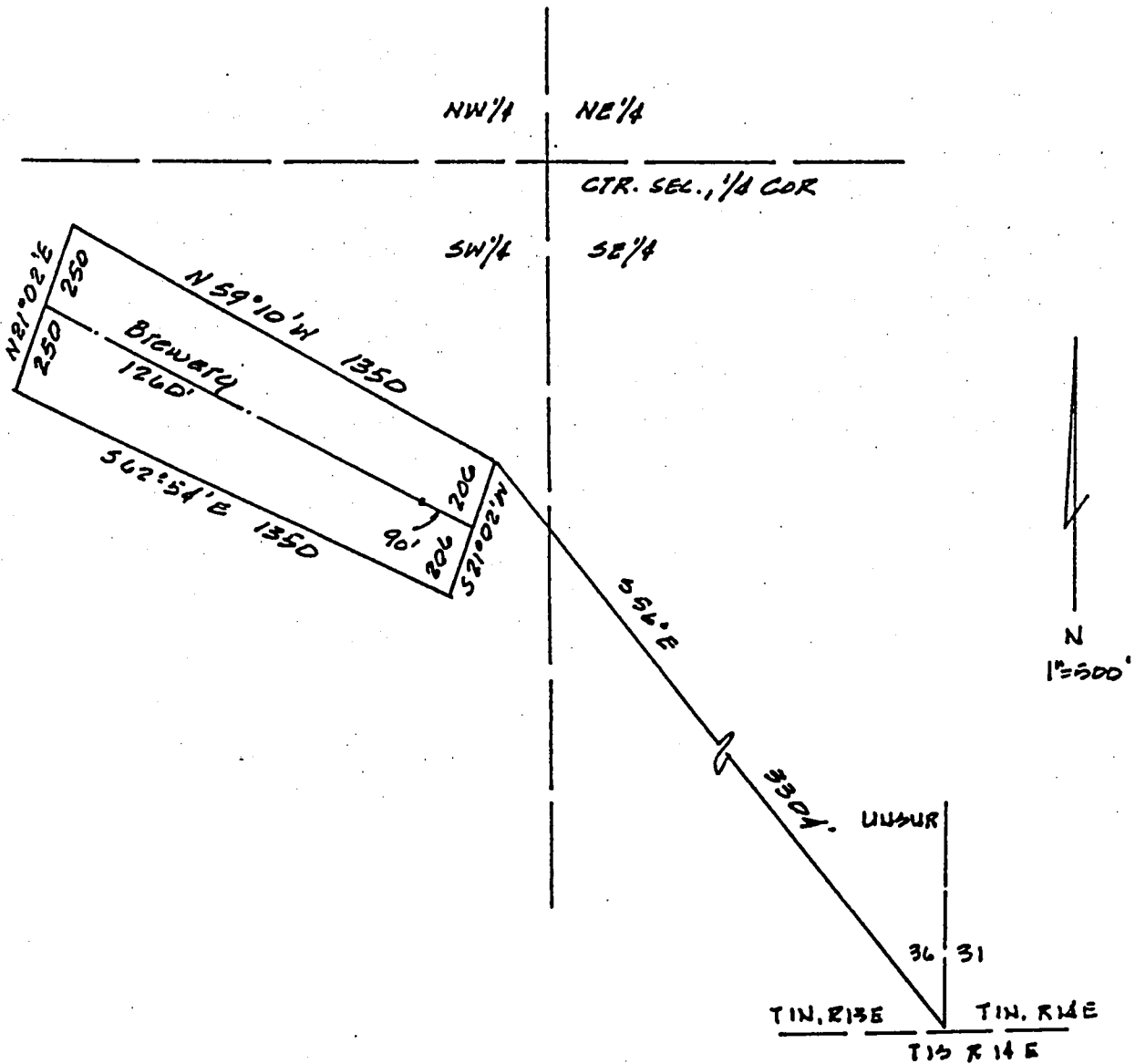
By Gary D. Parkerson  
Agent

Desc Chg  
ENTERED IN COMPUTER  
7-2-93

LODE CLAIM MAP

The Brewery lode claim (Amended) is located in the SW/4 Section, 36 T.1 N. R.13 E., Gila and Salt River Meridian, Gila County, Arizona.

All location corners are wood post 2x2 ins., 4 ft. long.



RECEIVED  
 B.L.M. AZ STATE OFFICE  
 MAY 21 10 48 AM '93  
 PHOENIX, ARIZONA



# LOCATION NOTICE.

NOTICE IS HEREBY GIVEN that the undersigned, in compliance with the requirements of the Mining Act of Congress, approved May 10, 1872, and all Acts amendatory thereof, have this day located and claim 1500 linear feet along the course of this lead, lode or vein of mineral-bearing quartz, and 300 feet in width, on each side of the middle of said lead, lode or vein, situated in the Globe Mining District, County of Gila, Arizona, and more particularly described as follows, to-wit:

COMMENCING at this monument of stones, being the center of the East end of claim, and upon which this notice is posted; thence South 300 feet to a monument of stones; thence West 1500 feet to a monument of stones; thence North 300 feet to a monument of stones, being the center of West end of claim, thence North 300 feet to a monument of stones; thence East 1500 feet to a monument of stones; thence South 300 feet to the place of beginning.

THIS CLAIM is situated in Pinto Creek two hundred yards west of Ranchers Arastras cross of the trail going to gal mine west of Final Ranch trail

and shall be known as the Brewery Mine.

Located the 12 of March 1892

Witness:

Charles Bauber  
John Hunt

Filed and recorded at the request of

C. Batailleur

at — minutes past 1 o'clock

P. M. March 19 A. D., 1892.

Charles Martiney

County Recorder

RECEIVED  
BLM. AZ STATE OFFICE  
APR 23 19/9  
10:00 A.M.  
PHOENIX, ARIZONA

Locators:

M. S. Perray  
C. Batailleur

AMC 39932

AMC 30075

FEE # 63 59  
RECORDED AT THE REQUEST OF

8/10 00  
C. A. # 2038

Leon N. Smith  
DATE 5-25-1993 TIME 2:10 P.M.

IN DOCKET 909 PAGE(S) 128-129  
OFFICIAL RECORDS OF GILA COUNTY, ARIZONA

By Paula Mitchell, Deputy  
County Recorder

39933

AMENDED LOCATION NOTICE  
(Lode)

NOTICE IS HEREBY GIVEN that the Clipper lode mining claim, more fully described below, is hereby amended by Recovery Resources Corporaion, whose address is c/o Reliance Group Holdings, Inc., 55 E. 52nd St., New York, NY 10055. This is an amendment of the Clipper lode mining claim located on January 20, 1906, a copy of the location notice of which is of record in Book 11 of Mines at page 286 in the office of the Recorder of Gila County, Arizona. The BLM Serial Number assigned to this claim is A MC No. 39933. The length of this claim is 1500 feet and the width is 600 feet, being 300 feet in width on each side of the centerline on which this amended notice is posted. The general course of this claim is northwesterly-southeasterly. This claim is situated in the Globe (Pinto Creek, Globe-Miami) Mining District, Gila County, Arizona. This claim, as amended, runs from the location monument on which this amended notice is posted approximately 800 feet in a southeasterly direction to the southeasterly end center monument and approximately 700 feet in a northwesterly direction to the northwesterly end center monument and is also marked by six additional monuments, one at each corner and one at the center of each endline of the claim, making the claim in the form of a parallelogram.

The location monument at which this amended notice is posted is situated within Section 36, T.1N., R.13E., G.&S.R.M., and this claim encompasses portions of the SW1/4 and SE1/4 thereof. The southeast corner of Section 36, T.1N., R.13E. bears approximately S 63° E a distance of approximately 3940 feet from the northwesterly corner of this claim as herein amended.

This amendment is made for purposes of more accurately describing the situs and boundaries hereof and is made without waiver of the rights previously acquired under the original location hereof.

DATED AND POSTED on the ground this 23rd day of MAY, 1993.

PHOENIX, ARIZONA  
MAY 27 10 48 AM '93  
RECEIVED  
BLM AZ STATE OFFICE

RECOVERY RESOURCES CORPORATION

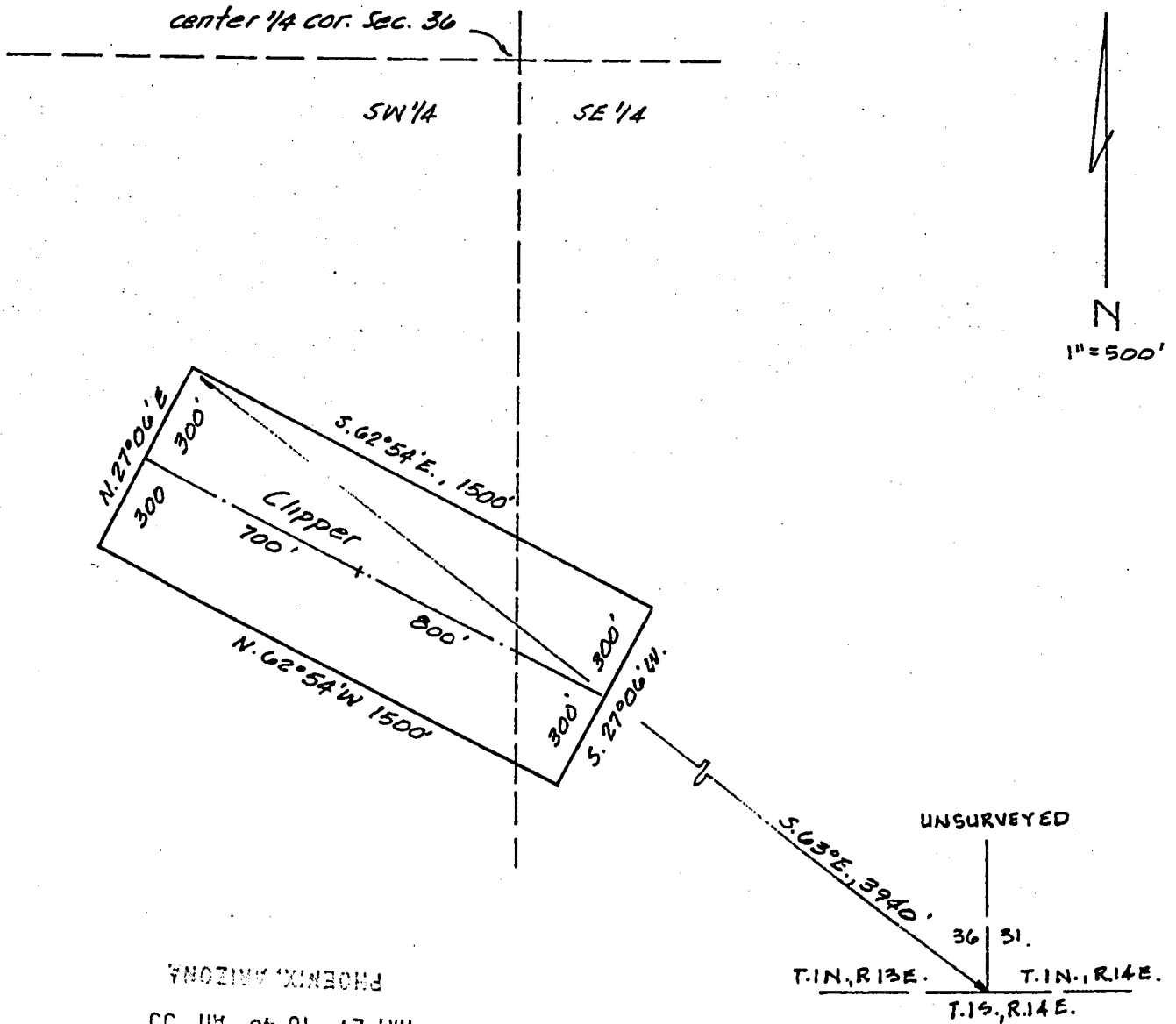
By Gary S. Parkman  
Agent

no chg  
ENTERED IN COMPUTER  
6-17-93 [initials]

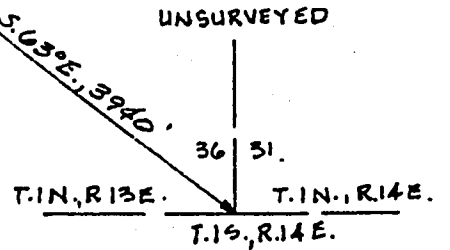
LODE CLAIM MAP

The Clipper lode claim (Amended) is located in the SW<sup>1</sup>/<sub>4</sub> and SE<sup>1</sup>/<sub>4</sub> Section, 36 T.1 N. R.13 E., Gila and Salt River Meridian, Gila County, Arizona.

All location corners are wood post 2x2 ins., 4 ft. long.



RECEIVED  
 BLM AZ STATE OFFICE  
 MAY 21 10 48 AM '93  
 PHOENIX, ARIZONA



# NOTICE OF MINING LOCATION

LODE CLAIM

A MC 39933

To All Whom It May Concern:

This Mining Claim, the name of which is the *Clipper* Mining Claim situate on lands belonging to the United States of America, and in which there are valuable mineral deposits, was entered upon and located for the purposes of exploration and purchase by

*John H. Selms*

(Locator must insert either "a citizen of the United States," or "who has declared his intention to become a citizen of the United States.")

the undersigned, on the *20* day of *Jan* 190*6*

The length of this claim is *Fifteen Hundred* feet, and *700* claim *700* feet. in a *South East* direction and *700* feet, in a *North West* direction from the center of the discovery shaft which this notice is posted, lengthwise of the claim, together with *three Hundred* feet in width of the surface grounds, on each side of the center of said claim. The general course of the lode deposit and premises is from the *S. E. & N. W.* to the *-----*

The claim is situated and located in the *Globe* Mining District, in *Gila* County, in the Territory of Arizona, about *15 miles* in a *Westerly* direction from *Globe runs parallel with Brewery claim for 700 feet on the South West side this is the Crystallite claim Re-located according to Pedelton Survey*

The surface boundaries of the claim are marked upon the ground as follows: Beginning at

*South East Center End*

at a point in a *South East* direction *800* feet from the discovery shaft (at which this notice is posted) being in the center of the *S E* end line of said claim: thence *300* feet to a *monument*, being the *South East* corner of said claim; thence *1500* feet to a *monument*, being at the *N W* corner of said claim; thence *300* feet to a *Stake* at the center of the *N W* end of said claim; thence *300* feet to a *Stake*, being at the *N W* corner of said claim; thence *1500* feet to a *S E* at the *S W* corner of said claim; thence *300* feet to the place of beginning.

All done under the provisions of Chapter Six, of Title XXXVII, of the Revised Statutes of the United States and of an Act of the General Assembly of Arizona, entitled "An Act to Revise and Codify the Laws of the Territory of Arizona," approved March 16, 1901.

Dated and posted on the ground this *20* day of *January* 190*6*

RECEIVED *Claude Batailleux*  
S.L.M. AZ STATE OFFICE

APR 23 1979

10:00 A.M.  
PHOENIX, ARIZONA

Filed and recorded at the request of *Claude Batailleux*, on the *23rd* day

of *March*, A. D. 190*6*, at *5* minutes past *7* o'clock, *7* A.M.

*W. D. Fish* County Recorder.  
By *Richard Fleming*

MAP FILED IN A MC — 39932

39934

SECOND AMENDED LOCATION NOTICE  
(Lode)

NOTICE IS HEREBY GIVEN that the Old Abe lode mining claim, more fully described below, is hereby amended by Carlota Copper Company, whose address is 8101 East Prentice Ave., Suite 800, Englewood, CO 80111 and by Recovery Resources Corporation, whose address is c/o Reliance Group Holdings, Inc. 55 E. 52nd St., New York, NY 10055, the owners of divided interests in and to the said claim. This is an amendment of the Old Abe lode mining claim located on September 1, 1939, a copy of the location notice of which is of record in Book 48 of Mines at page 70 in the office of the Recorder of Gila County, Arizona, and which claim was amended on June 17, 1959, a copy of the amended location notice of which is of record in Docket 102 at page 39 in the same office. The BLM Serial Numbers assigned to this claim are 27992 (as to the divided interest owned by Carlota Copper Company) and 39934 (as to the divided interest owned by Recovery Resources Corporation). The length of this claim is 900 feet and the width is 600 feet, being 300 feet in width on each side of the centerline on which this amended notice is posted. The general course of this claim is northwesterly-southeasterly. This claim is situated in the Globe (Pinto Creek, Globe-Miami) Mining District, Gila County, Arizona. This claim, as amended, runs from the location monument on which this amended notice is posted approximately 200 feet in northwesterly direction to the northwesterly end center monument and approximately 700 feet in a southeasterly direction to the southeasterly end center monument and is also marked by six additional monuments, one at each corner and one at the center of each endline of the claim, making the claim in the form of a parallelogram.

The location monument at which this amended notice is posted is situated within Section 36, T.1N., R.13E., G.&S.R.M., and this claim encompasses portions of the SE1/4 and SW1/4 thereof. The southeast corner of Section 36, T.1N., R.13E. bears approximately S 40° E a distance of approximately 2693 feet from the northeasterly corner of this claim as herein amended.

This amendment is made for purposes of more accurately describing the situs and boundaries hereof and is made without waiver of the rights previously acquired under the original location and amended location hereof.

DATED AND POSTED on the ground this 23rd day of MAY, 1993.

CARLOTA COPPER COMPANY and  
RECOVERY RESOURCES CORPORATION

PHOENIX ARIZONA

MAY 21 10 48 AM '93

RECEIVED  
GILA COUNTY RECORDER

By Gary J. Parkman  
Their Agent

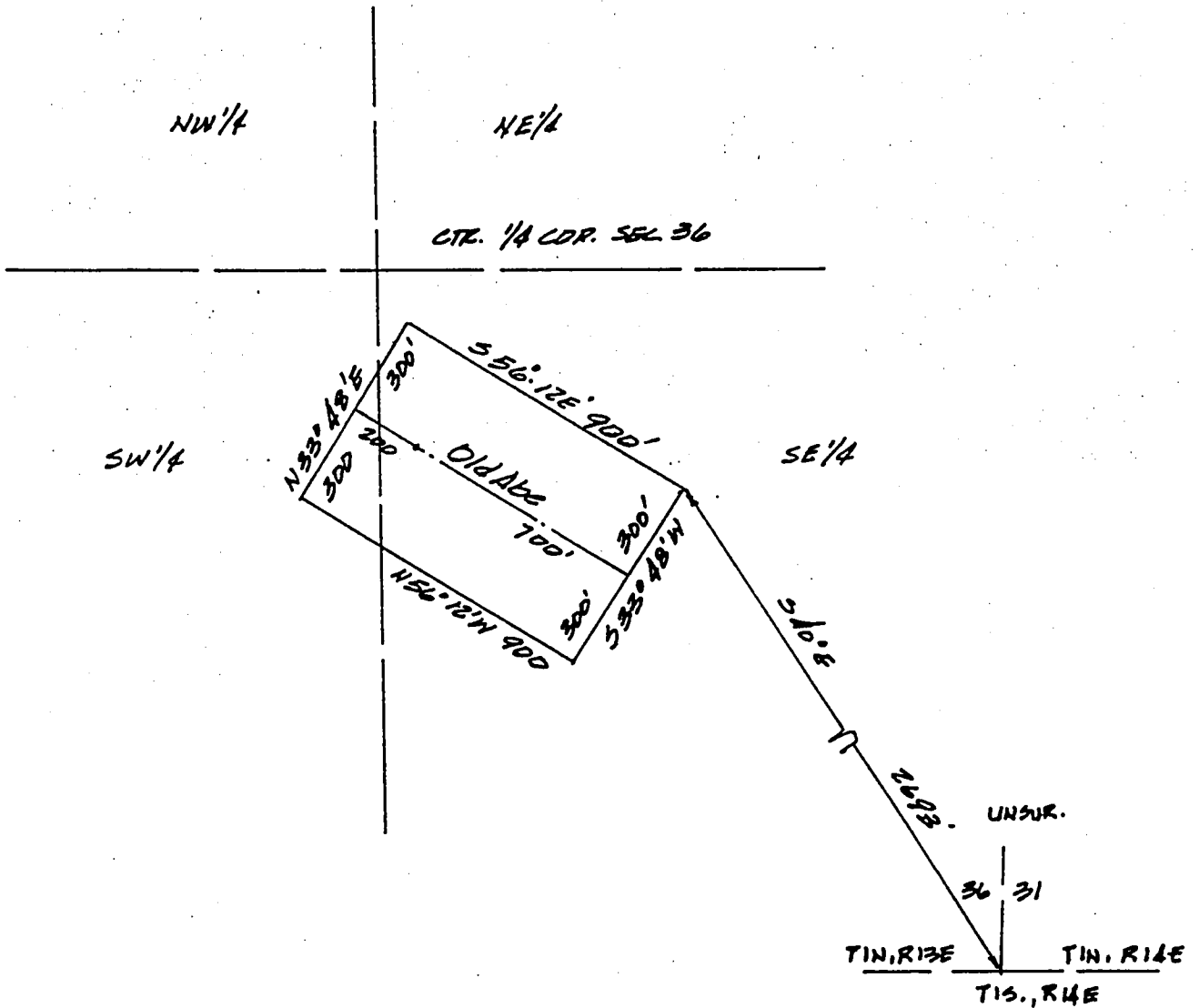
Desc chg  
ENTERED IN COMPUTER

7-2-93 [initials]

LODE CLAIM MAP

The Old Abe lode claim (Amended) is located in the SE 1/4 and SW 1/4 Section, 36 T.1 N. R.13 E., Gila and Salt River Meridian, Gila County, Arizona.

All location corners are wood post 2x2 ins., 4 ft. long.



RECEIVED  
BLM AZ STATE OFFICE  
MAY 21 10 48 AM '93  
PHOENIX, ARIZONA



When recorded mail to:

Lee M. Smith  
DATE 5-25-1993 TIME 2:10 P.M.  
IN DOCKET 909 PAGE(S) 134-136  
OFFICIAL RECORDS OF GILA COUNTY, ARIZONA

By P. Paula Mitchell, Deputy  
County Recorder

This space reserved for recording information

CAPTION HEADING: Second Amended Location  
Notice (Lode) PM

DO NOT REMOVE

This is part of the official document.

RECEIVED  
BLM AZ STATE OFFICE  
MAY 27 10 48 AM '93  
PHOENIX, ARIZONA

Compared  
136035

LOCATION NOTICE  
LODE MINING CLAIM

PHOENIX, ARIZONA  
10:00 A.M.

APR 23 1979

RECEIVED  
BLM. AZ STATE OFFICE

A MC 39934

This mining claim, the name of which is the Old Abe mining claim, was located by the undersigned A. J. Bennett - W. T. Jefferson on the 1 day of September 1939

This claim is 900 feet long and 590 and 565 oct ends feet wide, and the point of discovery is 565 feet from the South Easterly end and 265 feet from the North Westerly end of this claim.

The general course of this claim is from South Easterly to North Westerly

This claim is situated and located in the Pinto Creek Pinto Valley Mining District, in Gila County, State of Arizona, about 1000 -- in a Westerly direction from Pinto Valley Camp The North West corner is No. 2 Globe Patented Claim. And 900 feet from Globe Corner to South Easterly corner and Tunnels We take in the Ground between Patented Claim Globe and Pine Tree Claim to the South

Dated and posted on the ground the day and year first above written.

A. J. Bennett  
W. T. Jefferson

Filed and recorded at the request of A. J. Bennett on the 17th day of November, A. D. 1939 at 50 minutes past 2 o'clock P. M.

MAP FILED A MC 39932

E. A. Flannigan, County Recorder.



Leo N. Smith  
DATE 5-25-1993 TIME 2:10 P.M.  
IN DOCKET 909 PAGE(S) 130 + 131  
OFFICIAL RECORDS OF GILA COUNTY, ARIZONA

By Paula Mitchell, Deputy  
County Recorder

AMENDED LOCATION NOTICE  
(Lode)

39935

NOTICE IS HEREBY GIVEN that the Thomas Jefferson lode mining claim, more fully described below, is hereby amended by Recovery Resources Corporation, whose address is c/o Reliance Group Holdings, Inc., 55 E. 52nd St., New York, NY 10055. This is an amendment of the Thomas Jefferson lode mining claim located on September 1, 1939, a copy of the location notice of which is of record in Book 48 of Mines at page 71 in the office of the Recorder of Gila County, Arizona. The BLM Serial Number assigned to this claim is A MC No. 39935. The length of this claim is 1236 feet and the width is 594 feet, being 297 feet in width on each side of the centerline on which this amended notice is posted. The general course of this claim is northwesterly-southeasterly. This claim is situated in the Globe (Pinto Creek, Globe-Miami) Mining District, Gila County, Arizona. This claim, as amended, runs from the location monument on which this amended notice is posted approximately 40 feet in a southeasterly direction to the southeasterly end center monument and approximately 1196 feet in a northwesterly direction to the northwesterly end center monument and is also marked by six additional monuments, one at each corner and one at the center of each endline of the claim, making the claim in the form of a parallelogram.

The location monument at which this amended notice is posted is situated within Section 36, T.1N., R.13E., G.&S.R.M., and this claim encompasses portions of the NW1/4, SW1/4 and SE1/4 thereof. The southeast corner of Section 36, T.1N., R.13E. bears approximately S 56° E a distance of approximately 3304 feet from the southeasterly corner of this claim as herein amended.

This amendment is made for purposes of more accurately describing the situs and boundaries hereof and is made without waiver of the rights previously acquired under the original location hereof.

DATED AND POSTED on the ground this 23rd day of MAY, 1993.

PHOENIX, ARIZONA  
MAY 21 10 48 AM '93  
BLM AZ STATE OFFICE  
RECEIVED

RECOVERY RESOURCES CORPORATION

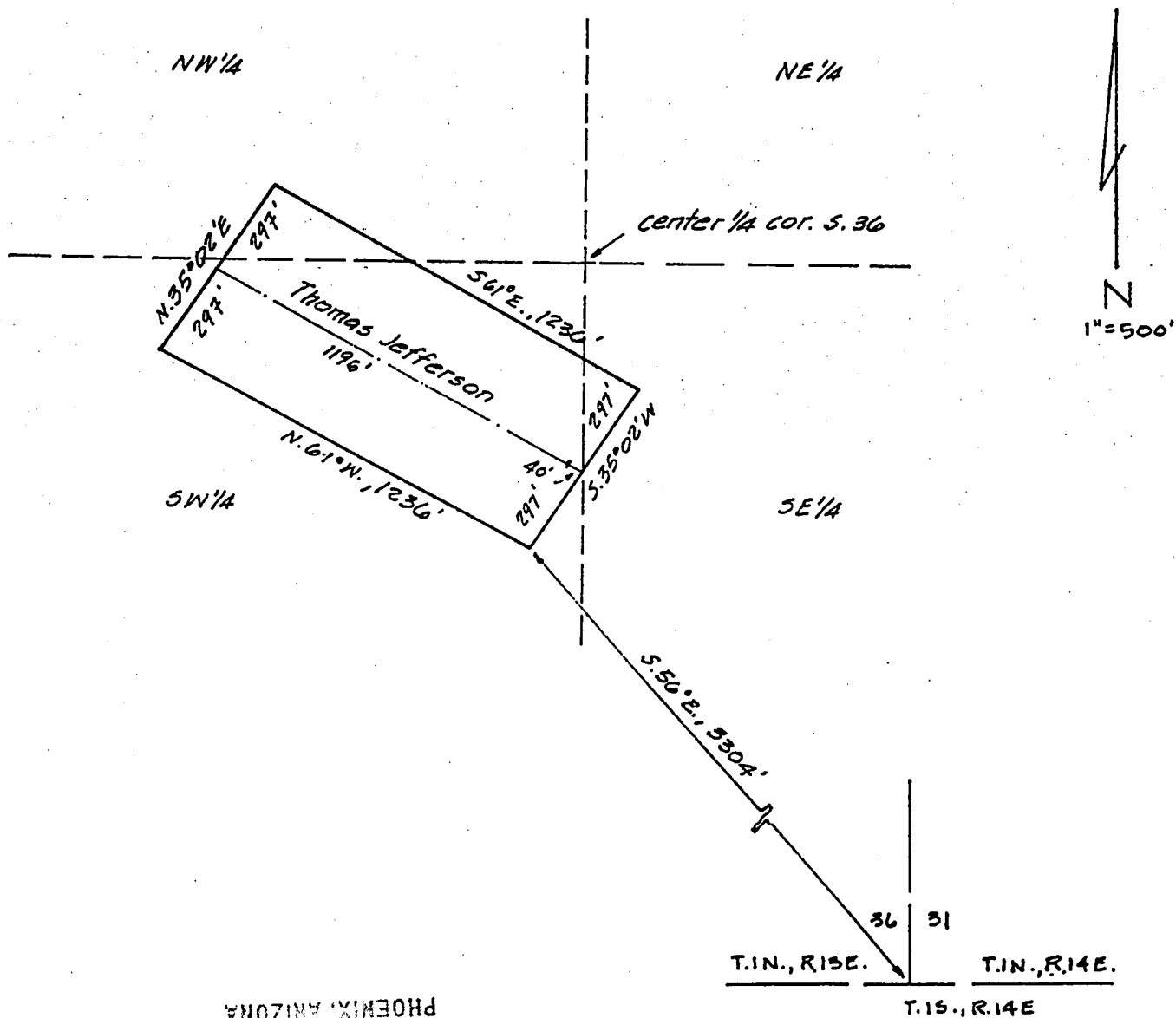
By Gary D. Parkerson  
Agent

no chy  
ENTERED IN COMPUTER  
7-2-93 ep

LODE CLAIM MAP

The Thomas Jefferson lode claim (Amended) is located in the NW/4, SW/4 AND SE/4 Section, 36 T.1 N. R.13 E., Gila and Salt River Meridian, Gila County, Arizona.

All location corners are wood post 2x2 ins., 4 ft. long.



RECEIVED  
 B.L.M. AZ STATE OFFICE  
 MAY 27 10 48 AM '93  
 PHOENIX, ARIZONA

Compared  
136038

LOCATION NOTICE  
LODE MINING CLAIM

RECEIVED  
M. AZ STATE OFFICE  
APR 23 1979  
10:00 A.M.  
PHOENIX, ARIZONA

A MC 39935

This mining claim, the name of which is the Thomas Jefferson mining claim, was located by the undersigned A. J. Bennett - W. T. Jefferson on the 1 day of September 1939.

This claim is 1230 feet long and 600 feet wide, and the point of discovery is 40 feet from the South Easterly end and 1190 feet from the North Westerly end of this claim.

The general course of this claim is from South East to North West

This claim is situated and located in the Pinto Creek Pinto Valley Mining District, in Gila County, State of Arizona, about 1500 feet in a Westerly direction from Pinto Valley Camp. The South Westerly side line of Jefferson Claim runs paralal with the Noth Easterly side line of the Brewery Claim

Dated and posted on the ground the day and year first above written.

A. J. Bennett  
W. T. Jefferson

Filed and recorded at the request of A. J. Bennett on the 17th day of November, A. D. 1939 at 50 minutes past 2 o'clock P. M.

MAP FILED IN A MC 39932

E. A. Flannigan, County Recorder.



Docket 909 PAGE 132

631661

610.00 C CR#2038

FEE # RECORDED AT THE REQUEST OF

DATE 5-25-1993 TIME 2:10 P.M.  
IN DOCKET 909 PAGE(S) 132+133  
OFFICIAL RECORDS OF GILA COUNTY, ARIZONA

By Patrick Mitchell, Deputy  
County Recorder

39936

**AMENDED LOCATION NOTICE**  
(Lode)

NOTICE IS HEREBY GIVEN that the Blue Jay Fraction lode mining claim, more fully described below, is hereby amended by Recovery Resources Corporation, whose address is c/o Reliance Group Holdings, Inc., 55 E. 52nd St., New York, NY 10055. This is an amendment of the Blue Jay Fraction lode mining claim located on November 21, 1942, a copy of the location notice of which is of record in Book 48 of Mines at page 357 in the office of the Recorder of Gila County, Arizona. The BLM Serial Number assigned to this claim is A MC No. 39936. The length of this claim is 939 feet and the width is 340 feet, being 170 feet in width on each side of the centerline on which this amended notice is posted. The general course of this claim is northeasterly-southwesterly. This claim is situated in the Globe (Pinto Creek, Globe-Miami) Mining District, Gila County, Arizona. This claim, as amended, runs from the location monument on which this amended notice is posted approximately 459 feet in a northeasterly direction to the northeasterly end center monument and approximately 480 feet in a southwesterly direction to the southwesterly end center monument and is also marked by six additional monuments, one at each corner and one at the center of each endline of the claim, making the claim in the form of a parallelogram.

The location monument at which this amended notice is posted is situated within Section 36, T.1N., R.13E., G.&S.R.M., and this claim encompasses portions of the SW1/4 and SE1/4 thereof. The southeast corner of Section 36, T.1N., R.13E. bears approximately S 73° E a distance of approximately 2702 feet from the southeasterly corner of this claim as herein amended.

This amendment is made for purposes of more accurately describing the situs and boundaries hereof and is made without waiver of the rights previously acquired under the original location hereof.

DATED AND POSTED on the ground this 23rd day of MAY, 1993.

PHOENIX, ARIZONA

RECOVERY RESOURCES CORPORATION

MAY 21 10 48 AM '93  
RECEIVED  
BLM AZ STATE OFFICE

By Gary D. Parker  
Agent

NO CHG  
ENTERED IN COMPUTER

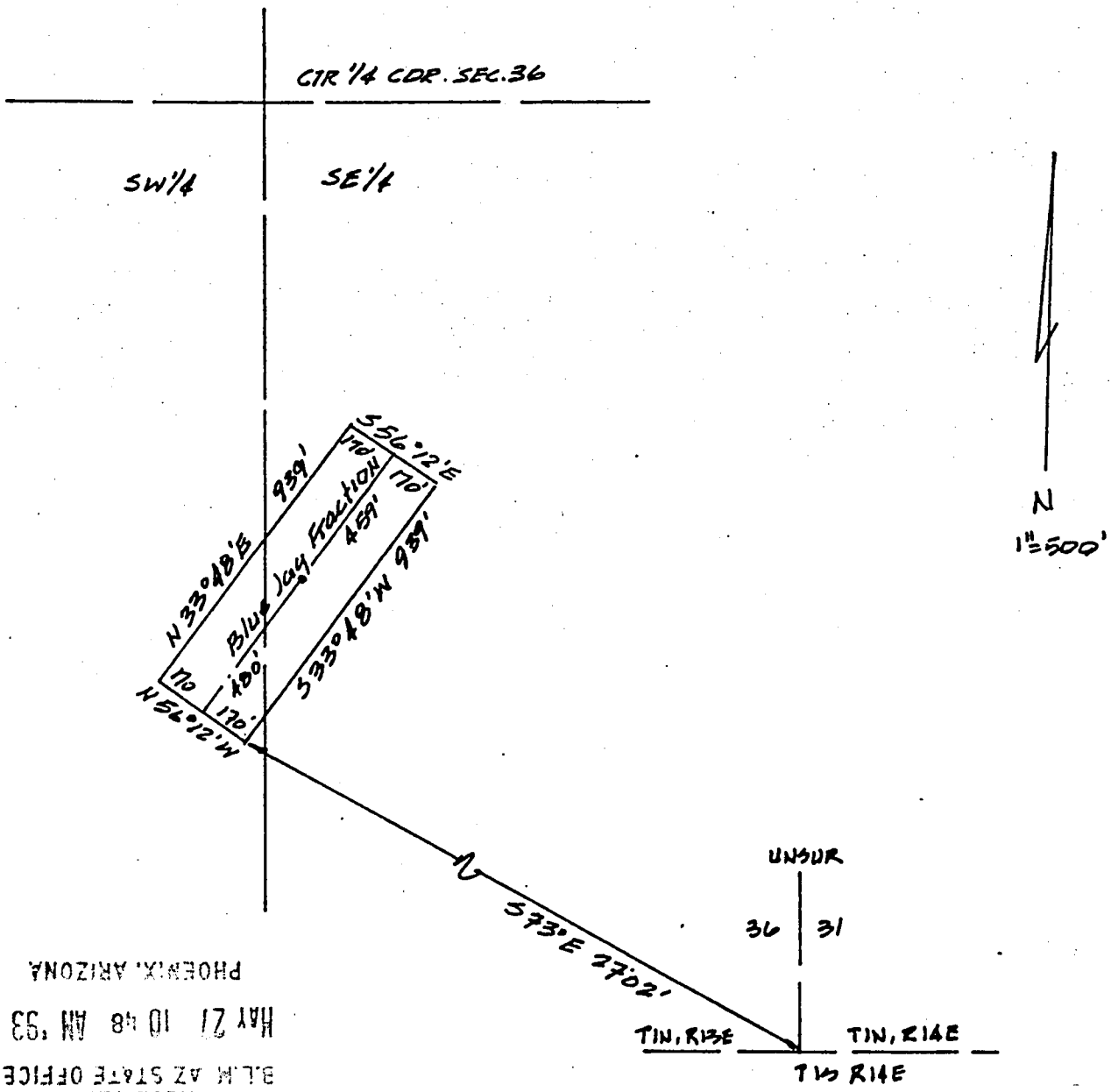
7-2-93 ep



LODE CLAIM MAP

The Blue Jay Fraction lode claim (Amended) is located in the SW 1/4 and SE 1/4 Section, 36 T.1 N. R.13 E., Gila and Salt River Meridian, Gila County, Arizona.

All location corners are wood post 2x2 ins., 4 ft. long.



RECEIVED  
BLM AZ STATE OFFICE  
MAY 21 10 48 AM '93  
PHOENIX, ARIZONA

Compared  
145506

CARLOTA COPPER CO.  
BOX 1745  
MIAMI, ARIZONA

NOTICE OF MINING LOCATION  
LODE CLAIM

To All Whom It May Concern;

This Mining Claim, the name of which is the Blue Jay Fraction Mining Claim, situated on lands belonging to the United States of America and on which there are valuable mineral deposits, was entered upon and located for the purpose of exploration and purchase by John L. Alexander, a citizen of the United States, the undersigned, on the 21st day of November, 1942.

This claim is located in the Globe Mining District, Gila County, Arizona, being a part of Section 36, T. 1 N. R. 13 E.

PHOENIX, ARIZONA  
10:00 A.M.

APR 23 1979

RECEIVED  
B.E.M. AZ STATE OFFICE

A MC 39936

Book 48, Record of Mines, Page 357

The surface boundaries of the claim are marked upon the ground as follows: From a monument where this notice is posted; thence North  $34^{\circ}$  West a distance of 90 feet to the point of beginning which is on the Southerly boundary of Charley No. 2 Lode Claim Survey No. 2525; thence North  $49^{\circ} 39'$  East a distance of 255—along the boundary of said patented claim to a corner monument; thence N.  $34^{\circ} 11'$  E. a distance of 4 feet along the boundary of said patented claim to a monument on the boundary of Lucky Charley Lode Claim Survey No. 2525; thence N.  $77^{\circ} 09'$  E. a distance of 140 feet to a monument on the Westerly boundary of Pine Tree Lode Claim, Survey No. 2667; thence S.  $33^{\circ} 48'$  E. a distance of 937 feet along the boundary of Pine Tree Lode Claim to a monument being the South West Corner of Pine Tree Lode; thence N.  $86^{\circ} 27'$  W. 153 feet to a monument being the S. W. Corner of Blue Jay Fraction; thence N.  $34^{\circ} 11'$  W. a distance of 212 feet to a monument being the S. W. Corner of Charley No. 2 Lode Claim; thence N.  $49^{\circ} 39'$  E. a distance of 608 feet along the Southerly boundary of Charley No. 2 Lode Claim to the point of beginning.

Dated and posted on the ground this 21st day of November 1942.

John L. Alexander  
Locator

W. W. Williams  
W. G. Williams  
Witness\_

Filed and recorded at the request of Carlota Copper Co. on the 21st day of December, A. D., 1942 at 20 minutes past 10 o'clock A. M.

MAP FILED IN A MC 39932

Vera F. Gundry, County Recorder.

Book 48, Record of Mines, Page 358.

# LOCATION NOTICE LODE MINING CLAIM

This mining claim, the name of which is the Vat  
mining claim, was located by the undersigned Gerald Weather's  
on the 25<sup>th</sup> day of Nov. 19 59

This claim is 1500 feet long and 600 feet wide, and the point of discovery is 400  
feet from the East end and 1100 feet from the West  
end of this claim

The general course of this claim is from East to West

This claim is situated and located in the Plato Creek  
Mining District, in Gila County, State of Arizona, about 15 miles  
in a Westerly direction from Miami, Arizona and adjoins the  
Brewery claim along its southern side line

Dated and posted on the ground the day and year first above written.

Gerald Weather's  
WITNESS: C. R. Carter

STATE OF ARIZONA, County of Gila, ss:

I do hereby certify that the within instrument was filed and recorded at request of C. R. Carter

Date Feb. 25th, 1960 Time 4:00 P. M., Docket 112 Official Records Page 344  
Records of Gila County, Arizona.

WITNESS my hand and official seal the day and year first above written.

**242414**

EFFIE KINSMAN, County Recorder.

By Doris Perkins Deputy.

MAP FILED IN A MC 39932

RECEIVED  
B.L.M. AZ STATE OFFICE  
APR 23 1979  
10:00 A.M.  
PHOENIX, ARIZONA

PHOENIX 3822

APR 23 1979

#2  
2.55  
C

STATE OF ARIZONA, County of Gila, ss:

304422

DOCKET 230 PAGE 418

I do hereby certify that the within instrument was filed and recorded at request of William W. ClementsDate March 26, 1968 Time 2:55 P. M. Docket 230 Official Records Page 418  
Records of Gila County, Arizona.

WITNESS my hand and official seal the day and year first above written.

*William W. Clements*  
363 N. First Avenue  
Phoenix, Az, 85003

INDEXED

DORIS PARKIN, County Recorder

By Mary H. De Pauli Deputy.

PAGED

AMENDED NOTICE OF LOCATION  
LODE MINING CLAIM

## NOTICE IS HEREBY GIVEN:

That I, Arnold L. Dickerson, the undersigned, for and on behalf of myself, Minnie J. Dickerson, the Estate of Anthony E. Costa, Deceased, and Mary M. Costa, the owners thereof, citizens of the United States, in compliance with the Act of Congress, approved May 10, 1872, as amended, and the State and local laws, customs, and regulations, hereby amend the location of the LOST KNIFE #1 LODE MINING CLAIM, claiming 1,500 linear feet, being 600 feet in a Northerly direction and 900 feet in a Southerly direction from the point of discovery, horizontal measurement, on the Lost Knife #1 lode, vein, ledge, or deposit of mineral bearing rock in place, along the course thereof, with all its dips, spurs, angles, and variations, as allowed by law, together with 300 linear feet, horizontal measurement, on each side of the middle of said vein, lode, ledge, or deposit at the surface ground within the lines of said claim. The general course of the lode is from Northerly to Southerly.

Said claim is situated in the Miami Mining District, in Gila County, State of Arizona, in Section 36, Township 1 North, Range 13 East, G&SRB&M, about  $\frac{1}{2}$  mile in a Southwesterly direction from the Carlota Mine in Pinto Canyon. Said claim adjoins the San Chaldis patented claim along its Easterly line, the Manganese Cap unpatented claim along its Northly line, and the Lost Knife #2 unpatented claim along its Westerly line.

The surface boundaries of the claim are marked upon the ground as follows: Beginning at a monument at a point in a Northerly direction 600 feet from the point of discovery, at which this notice is posted, being in the center of the Northerly end line of said claim; thence Easterly 300 feet to a monument at the Northeast corner of said claim; thence Southerly 1500 feet to a monument at the Southeast corner of said claim; thence Westerly 300 feet to a monument at the center of the Southerly end line of said claim; thence Westerly 300 feet to a monument at the Southwest corner of said claim; thence Northerly 1500 feet to a monument at the Northwest corner of said claim; and thence Easterly 300 feet to the place of beginning.

This is an amended location of the Lost Knife Claim #1 Lode Mining Claim, located on May 23, 1959, by Arnold L. Dickerson and Mrs. Minnie J. Dickerson, recorded on May 25, 1959, in Docket 100 Official Records, Page 416, in the office of the County Recorder of Gila County, Arizona, and is made for the purpose of more definitely describing the boundaries of said lode claim, correcting any irregularities, informalities, or errors, supply omissions and correcting any defects which may have existed in the original location, or the record thereof, hereby waiving no rights acquired under and by virtue of said original location. And if the original location is void, then this amended location shall be an original location, and this amended notice of location an original notice of location.

Dated and posted on the ground this 17th day of December, ~~1967~~ March 1968*Arnold L. Dickerson*  
Arnold L. Dickerson39932  
MAP FILED IN A MC



RECEIVED  
B.L.M. AZ STATE OFFICE

APR 23 1979

10:00 A.M.  
PHOENIX, ARIZONA

PHOENIX, ARIZONA

22  
2.55

STATE OF ARIZONA, County of Gila, as: **304420** DOCKET **230** PAGE **415**  
I do hereby certify that the within instrument was filed and recorded at request of **William W. Clements**  
Date **March 26, 1968** Time **2:55** P. M., Docket **230** Official Records Page **415**,  
Records of Gila County, Arizona.

*William W. Clements*  
363 N. First Ave.  
Phoenix, Az., 85003

INDEXED  
PAGED

DORIS PARKIN, County Recorder  
By *Mary V. De Paoli* Deputy.

AMENDED NOTICE OF LOCATION  
LODE MINING CLAIM

NOTICE IS HEREBY GIVEN:

That I, Arnold L. Dickerson, the undersigned, for and on behalf of myself, Minnie J. Dickerson, the Estate of Anthony E. Costa, Deceased, and Mary M. Costa, the owners thereof, citizens of the United States, in compliance with the Act of Congress, approved May 10, 1872, as amended, and the State and local laws, customs, and regulations, hereby amend the location of the LOST KNIFE #2 LODE MINING CLAIM, claiming 1,500 linear feet, being 400 feet in a Northerly direction and 1100 feet in a Southerly direction from the point of discovery, horizontal measurement, on the Lost Knife #2 lode, vein, ledge, or deposit of mineral bearing rock in place, along the course thereof, with all its dips, spurs, angles, and variations, as allowed by law, together with 300 linear feet, horizontal measurement, on each side of the middle of said vein, lode, ledge, or deposit at the surface ground within the lines of said claim. The general course of the lode is from Northerly to Southerly.

Said claim is situated in the Miami Mining District, in Gila County, State of Arizona, in Section 36, Township 1 North, Range 13 East, G&SRB&M, about 1/2 mile in a Southwesterly direction from the Carlota Mine in Pinto Canyon. Said claim adjoins the Lost Knife #1 unpatented claim along its Easterly line, and the Manganese Cap unpatented claim along its Northly line.

The surface boundaries of the claim are marked upon the ground as follows: Beginning at a monument at a point in a Northerly direction 400 feet from the point of discovery, at which this notice is posted, being in the center of the Northerly end line of said claim; thence Easterly 300 feet to a monument at the Northeast corner of said claim; thence Southerly 1500 feet to a monument at the Southeast corner of said claim; thence Westerly 300 feet to a monument at the center of the Southerly end line of said claim; thence Westerly 300 feet to a monument at the Southwest corner of said claim; thence Northerly 1500 feet to a monument at the Northwest corner of said claim; and thence Easterly 300 feet to the place of beginning.

This is an amended location of the Lost Knife #2 Lode Mining Claim, located on October 28, 1959, by Arnold L. Dickerson, Minnie J. Dickerson, A. E. Costa, and Mary Costa, recorded on October 28, 1959, in Docket 108 Official Records, Page 133, in the office of the County Recorder of Gila County, Arizona, and is made for the purpose of more definitely describing the boundaries of said lode claim, correcting any irregularities, informalities, or errors, supply omissions and correcting any defects which may have existed in the original location, or the record thereof, hereby waiving no rights acquired under and by virtue of said original location. And if the original location is void, then this amended location shall be an original location, and this amended notice of location an original notice of location.

Dated and posted on the ground this 17<sup>th</sup> day of ~~December~~, 1967. *March 1968*

*Arnold L. Dickerson*  
Arnold L. Dickerson

MAP FILED IN A MC 39932

RECEIVED  
B.L.M. AZ STATE OFFICE

APR 23 1979

10:00 A.M.  
PHOENIX, ARIZONA

100000

RECEIVED  
B.L.M. AZ STATE OFFICE

DOCKET 230 PAGE 419

RECEIVED  
B.L.M. AZ STATE OFFICE

1 AMENDED NOTICE OF LOCATION FOR  
2 MANGANESE CAP LODE MINING CLAIM  
3 PHOENIX, ARIZONA

4 NOTICE IS HEREBY GIVEN:

5 That I, ARNOLD L. DICKERSON, the undersigned, for and on  
6 behalf of myself, Minnie J. Dickerson, the Estate of Anthony E.  
7 Costa, Deceased, and Mary M. Costa, the owners thereof, citizens  
8 of the United States, in compliance with the Act of Congress, ap-  
9 proved May 10, 1872, as amended, and the State and local laws,  
10 customs, and regulations, hereby amend the location of the  
11 MANGANESE CAP LODE MINING CLAIM, claiming 1,500 linear feet, being  
12 500 feet in a Northerly direction and 1000 feet in a Southerly  
13 direction from the point of discovery, horizontal measurement, on  
14 the Manganese Cap lode, vein, ledge, or deposit of mineral bearing  
15 rock in place, along the course thereof, with all its dips, spurs,  
16 angles, and variations, as allowed by law, together with 300  
17 linear feet, horizontal measurement, on each side of the middle of  
18 said vein, lode, ledge, or deposit at the surface ground within  
19 the lines of said claim. The general course of the lode is from  
20 North to South.

21 Said claim is situated in the Miami Mining District, in  
22 Gila County, State of Arizona, in Section 36, Township 1 North,  
23 Range 13 East, G&SRB&M, about 1/8 mile in a Southwesterly direction  
24 from the Carlota Mine in Pinto Canyon.

25 The surface boundaries of the claim are marked upon the  
26 ground as follows: Beginning at a monument at a point in a  
27 Northerly direction 500 feet from the point of discovery, at which  
28 this notice is posted, being in the center of the Northerly end  
29 line of said claim; then Easterly 300 feet to a monument at the  
30 Northeast corner of said claim; thence Southerly 1500 feet to a  
31 monument at the Southeast corner of said claim; thence Westerly 300  
32 feet to a monument at the center of the Southerly end line of said

WILLIAM WALLACE CLEMENTS  
363 N. 1st Avenue  
Phoenix, Arizona 85003

MAP FILED IN A MC 39932

1 claim; thence Westerly 300 feet to a monument at the Southwest  
2 corner of said claim; thence Northerly 1500 feet to a monument  
3 at the Northwest corner of said claim; and thence Easterly 300  
4 feet to the place of beginning.

5 This is an amended location of the Manganese Cap Lode  
6 Mining Claim, located on May 6, 1965, by Arnold L. Dickerson and  
7 Anthony E. Costa, recorded on May 10, 1965, in Docket 176 Offi-  
8 cial Records, Page 507, in the office of the County Recorder of  
9 Gila County, Arizona, and is made for the purpose of more de-  
10 finitely describing the boundaries of said lode claim, correcting  
11 any irregularities, informalities, or errors, supply omissions and  
12 correcting any defects which may have existed in the original  
13 location, or the record thereof, hereby waiving no rights acquired  
14 under and by virtue of said original location. And if the ori-  
15 ginal location is void, then this amended location shall be an  
16 original location, and this amended notice of location an original  
17 notice of location.

18 Dated and posted on the ground this 17th day of  
19 March, 1968.

20  
21 RECEIVED  
22 B.L.M. AZ STATE OFFICE

Arnold L. Dickerson  
Arnold L. Dickerson

23 APR 26 1968

24 10:00 AM  
25 PHOENIX, ARIZONA

\$ 2.00  
2:55  
C

STATE OF ARIZONA, County of Gila, as: **304423**  
I do hereby certify that the within instrument was filed and recorded at request of William W. Clements  
Date March 26, 1968 Time 2:55 P. M. Docket 230 Official Records Page 419  
Records of Gila County, Arizona.

WITNESS my hand and official seal the day and year first above written.

William W. Clements  
363 N. First Avenue  
Phoenix, Az, 85003

INDEXED

DORIS PARKIN, County Recorder

PAGED

By Mary V. De Paoli Deputy.

1 AMENDED NOTICE OF LOCATION FOR  
2 GALENA LODE MINING CLAIM

3  
4 NOTICE IS HEREBY GIVEN:

5 That I, ARNOLD L. DICKERSON, the undersigned, for and  
6 on behalf of myself, Minnie J. Dickerson, the Estate of Anthony  
7 E. Costa, Deceased, and Mary M. Costa, the owners thereof, citi-  
8 zens of the United States, in compliance with the Act of Congress,  
9 approved May 10, 1872, as amended, and the State and local laws,  
10 customs, and regulations, hereby amend the location of the  
11 GALENA LODE MINING CLAIM, claiming 1,500 linear feet, being 300  
12 feet in a Northerly direction and 1200 feet in a Southerly direc-  
13 tion from the point of discovery, horizontal measurement, on the  
14 Galena lode, vein, ledge, or deposit of mineral bearing rock in  
15 place, along the course thereof, with all its dips, spurs, angles,  
16 and variations, as allowed by law, together with 300 linear feet,  
17 horizontal measurement, on each side of the middle of said vein,  
18 lode, ledge, or deposit at the surface ground within the lines of  
19 said claim. The general course of the lode is from Southerly to  
20 Northerly.

21 Said claim is situated in the Miami Mining District, in  
22 Gila County, State of Arizona, in Section 36, Township 1 North,  
23 Range 13 East, G&SRB&M; adjacent to the Carlota Mine in Pinto  
24 Canyon.

25 The surface boundaries of the claim are marked upon the  
26 ground as follows: Beginning at a monument at a point in an  
27 Northerly direction 300 feet from the point of discovery, at which  
28 this notice is posted, being in the center of the North end line  
29 of said claim; thence Easterly 300 feet to a monument at the  
30 Northeast corner of said claim; thence Southerly 1500 feet to a  
31 monument at the Southeast corner of said claim; thence Westerly  
32 300 feet to a monument at the center of the Southerly end line

RECEIVED  
B.L.M. AZ STATE OFFICE

APR 23 1979

10:00 A.M.  
PHOENIX, ARIZONA

APR 23 1979

1 of said claim; thence Westernly 300 feet to a monument at the  
2 Southwest corner of said claim; thence Northerly 1500 feet to a  
3 monument at the Northwest corner of said claim; and thence  
4 Easterly 300 feet to the place of beginning.

5 This is an amended location of the Galena Lode Mining  
6 Claim, located on May 6, 1965, by Arnold L. Dickerson and  
7 Anthony E. Costa, recorded on May 10, 1965, in Docket 176 Official  
8 Records, Page 508, in the office of the County Recorder of Gila  
9 County, Arizona, and is made for the purpose of more definitely  
10 describing the boundaries of said lode claim, correcting any ir-  
11 regularities, informalities, or errors, supply omissions and  
12 correcting any defects which may have existed in the original loca-  
13 tion, or the record thereof, hereby waiving no rights acquired  
14 under and by virtue of said original location. And if the original  
15 location is void, then this amended location shall be an original  
16 location, and this amended notice of location an original notice  
17 of location.

18 Dated and posted on the ground this 17th day of  
19 March, 1968.

20  
21 Arnold L. Dickerson  
22 Arnold L. Dickerson  
23  
24  
25  
26

# 210  
2:55  
C

STATE OF ARIZONA, County of Gila, as: 304421  
I do hereby certify that the within instrument was filed and recorded at request of William W. Clements  
Date March 26, 1968 Time 2:55 P. M., Docket 230 Official Records Page 416,  
Records of Gila County, Arizona.

WITNESS my hand and official seal the day and year first above written.

William W. Clements  
363 N. First Avenue  
Phoenix, Az., 85003

INDEXED  
PAGED

DORIS PARKIN, County Recorder  
By Mary W. DePauli Deputy.



RECEIVED  
B.L.M. AZ STATE OFFICE

APR 23 1979

10:00 A.M.  
PHOENIX, ARIZONA

B.L.M. AZ STATE OFFICE

DOCKET 237 PAGE 635

LOCATION NOTICE

LODE MINING CLAIM

PHOENIX, ARIZONA

This mining claim, the name of which is the DEW mining claim, was located by the undersigned LARRY LeCOMPTÉ & ARCHIE SUTTARTER on the 1st day of June 19 68

This claim is 1500 feet long and 600 feet wide, and the point of discovery is 250 feet from the Northwest end and 1250 feet from the Southeast end of this claim.

The general course of this claim is from Northwest to Southeast

This claim is situated and located in the Miami Mining District, in GILA County, State of ARIZONA about 1200 in a Southeastern Direction from the Grilotta Mine

Dated and posted on the ground the day and year first above written.

Witness:

Archie E. Suttarter
Larry D. LeCompte

\$2.00
2:25
C

STATE OF ARIZONA, County of Gila, ss: 307994
I do hereby certify that the within instrument was filed and recorded at request of Larry D. LeCompte
Date July 11, 1968 Time 2:25 P. M., Docket 237 Official Records Page 635,
Records of Gila County, Arizona.

WITNESS my hand and official seal the day and year first above written.

INDEXED

DORIS PARKIN, County Recorder

By Mary V. DePaoli Deputy.

PAGED

MAP FILED IN A MC 39932

RECEIVED  
B.L.M. AZ STATE OFFICE  
10:00 A.M.  
PHOENIX, ARIZONA

DOCKET 237 PAGE 636

LOCATION NOTICE

LODE MINING CLAIM

This mining claim, the name of which is the LAD  
mining claim, was located by the undersigned Archie Surrarraz & Larry LeCompte  
on the 1<sup>st</sup> day of June 19 68

This claim is 1500 feet long and 600 feet wide, and the point of  
discovery is 600 feet from the Southeast end and 900 feet from the  
Northwest end of this claim.

The general course of this claim is from Northwest to Southeast

This claim is situated and located in the MIAMI  
Mining District, in GILA County, State of ARIZONA about 900 feet  
in a Southeasterly Direction from The Carlotta Mine

Dated and posted on the ground the day and year first above written.

Witness: \_\_\_\_\_  
\_\_\_\_\_  
*Archie E. Surrarraz*  
*Larry D. LeCompte*

#202  
2:25  
2

STATE OF ARIZONA, County of Gila, ss: 307995  
I do hereby certify that the within instrument was filed and recorded at request of Larry D. LeCompte  
Date July 11, 1968 Time 2:25 P. M., Docket 237 Official Records Page 636,  
Records of Gila County, Arizona.

WITNESS my hand and official seal the day and year first above written.  
**Larry D. LeCompte**  
589 N. Sutherland St.  
Globe, Az., 85501

INDEXED  
PAGED

DORIS PARKIN, County Recorder  
By Mary V. DePasle Deputy.

MAP FILED IN A MC 39932